

BUILDING DIVISION					FY 13/14			PLANNING & ZONING DIVISION					
NEW CONSTRUCTION		CURRENT MONTH			FISCAL YEAR TO DATE			LAND USE ACTIONS		Current Month		Fiscal Year to Date	
TYPE	CODE	PERMITS	UNITS	VALUE(\$)	PERMITS	UNITS	VALUE(\$)	TYPE	REVIEWS	FEES	REVIEWS	FEES	
<b>RESIDENTIAL</b>													
One Family	RSF	14		2,589,735	144	0	27,093,928	Design Review	2	-		-	
Two Family	RD	0			1	2	174,370	Zone Change	0	-		-	
MultiFamily	RMF	0			0	0	-	Plan Text Amendment	0	-		-	
Mobile Homes	RMH	0			1	0	42,000	Conditional Use	0	-		-	
Add/Alter	RSFA	57		1,045,887	383	0	5,672,037	Abandonment	0	-		-	
Pools/Spas	RSFP	28		809,000	135	0	3,712,000	Planned Development	0	-		-	
Demolitions	RDEM	0			7	0	-	Variance/Appeal	2	-		-	
Fire Reconstruction	RECN	1		144,000	9	0	767,289	Temporary Use	2	-		-	
<i>Subtotal</i>		100	0	4,588,622	680	2	37,461,624	Subdivision	0	-		-	
<b>NONRESIDENTIAL</b>													
Hotel/Motel	NRCR	0			0	0	-	Lot Alteration	3	-		-	
Commercial	NRC	0			1	0	70,245	Sign Permit	1	-		-	
Industrial	NRI	0			0	0	-	Height Adjustment	0	-		-	
Public	NRP	0			0	0	-	Other	0	-		-	
Add/Alter	NRTI	4		1,352,104	41	0	5,270,393	<i>Total</i>	10	\$ 1,325.00	0	\$ 25,810.00	
Demolitions	NRDEM	0			3	0	1,000						
Fire Reconstruction	FRCN	0			0	0	-						
<i>Subtotal</i>		4	0	1,352,104	45	0	5,341,638						
<i>Total</i>		104	0	5,940,726	725	2	42,803,262						
<b>PLAN REVIEWS</b>													
TYPE		REVIEWS			REVIEWS								
One/Multi-Fam/Comm/Ind		212			1411								
<i>Total</i>		212			1411								
<b>FIELD INSPECTIONS</b>													
New Construction		754			5,439								
<i>Total</i>		754			5,439								
<b>BUILDING PERMIT FEES</b>													
TYPE PERMIT		PERMITS		FEE(\$)	PERMITS		FEE(\$)						
Building Permits		105		53,778.04	705		405,758.95						
Electrical Permits		24			142		-						
Plumbing Permits		9			42		-						
Mechanical Permits		0			1		-						
Grading Permits		18			121		-						
Plan Check/Plan Change				28,046.10	0		220,432.14						
<i>Total</i>		156		\$ 81,824.14	1011		\$ 626,191.09						
<b>DEPARTMENT REVENUE</b>													
Building Division		\$ 81,824.14			\$ 626,191.09								
Planning Division		\$ 1,325.00			\$ 25,810.00								
<i>Total</i>		\$ 83,149.14			\$ 652,001.09								
<b>LAKE HAVASU CITY</b>													
<b>COMMUNITY SERVICES DEPARTMENT</b>													
<b>January 2014</b>													

APPLICATION NUMBER	STRUCTURE C.O. DATE	OWNER MAILING ADDRESS	PROPERTY ADDRESS Parcel ID No.	APPLICATION TYPE
13 00001107	000 000 1/30/14	[REDACTED]	3600 TAHITIAN DR 110-03-298	RESIDENTIAL SINGLE FAMILY
13 00001487	000 000 1/28/14	[REDACTED]	3530 DESERT ROSE DR 112-15-057	RESIDENTIAL SINGLE FAMILY
13 00001687	000 000 1/23/14	[REDACTED]	3171 STAR DR 111-13-379	RESIDENTIAL SINGLE FAMILY
13 00001888	000 000 1/29/14	[REDACTED]	3057 INDIAN HEAD DR 114-08-703	RESIDENTIAL SINGLE FAMILY
13 00001976	000 000 1/27/14	[REDACTED]	1921 FELICIDAD DR 115-06-219	RESIDENTIAL SINGLE FAMILY
13 00002044	000 000 1/09/14	[REDACTED]	18 KEYWESTER DR 108-14-224	RESIDENTIAL SINGLE FAMILY
14 00000070	000 000 1/08/14	[REDACTED]	3112 SHOSHONE DR 114-07-278	RESIDENTIAL SINGLE FAMILY
14 00000196	000 000 1/17/14	[REDACTED]	1310 PARK TERRACE AVE 115-09-141	RESIDENTIAL SINGLE FAMILY
14 00000213	000 000 1/28/14	[REDACTED]	3706 KICKING HORSE CT 113-08-356	RESIDENTIAL SINGLE FAMILY
14 00000256	000 000 1/09/14	[REDACTED]	1340 PUEBLO DR 111-20-028	RESIDENTIAL SINGLE FAMILY
14 00000296	000 000 1/21/14	[REDACTED]	725 MALIBU PL 107-83-225	RESIDENTIAL SINGLE FAMILY - ISLAND
14 00000531	000 000 1/30/14	[REDACTED]	911 MOCCASIN LN 114-07-091	RESIDENTIAL SINGLE FAMILY
14 00000549	000 000 1/10/14	[REDACTED]	2440 HUMMINGBIRD LN 106-08-032	RESIDENTIAL SINGLE FAMILY - R3 & AB
14 00000794	000 000 1/06/14	[REDACTED]	1968 MESQUITE AVE 107-34-020	COMMERCIAL ADDN/ALTER/TI

APPLICATION	APPLICATION TYPE AND DESCRIPTION DATE	ADDRESS/ Parcel ID No TRACT-BLOCK-LOT	PROPERTY OWNER/ CONTRACTOR
13-00001369 -----	NRTI COMMERCIAL ADDN/ALTER/TI 3/06/13	2598 STARLITE LN BLD H 106-08-050B 132-07-13-19	[REDACTED] BOUMA CONSTRUCTION INC
	STRUCTURE - 000 000 PERMIT TYPE - CB 00 COMMERCIAL BUILDING PERMIT	TELESIS PHASE II ADDITION ISSUE DATE 1/08/14 VALUATION 1112104	SUBCONTRACTOR(S)
14-00001175 -----	NRTI COMMERCIAL ADDN/ALTER/TI 1/07/14	2082 MESQUITE AVE A112 108-06-118 100-06-08&09	[REDACTED] PALMIERI CONSTRUCTION INC
	STRUCTURE - 000 000 PERMIT TYPE - CB 00 COMMERCIAL BUILDING PERMIT	TENANT IMPROVEMENT ISSUE DATE 1/28/14 VALUATION 100000	SUBCONTRACTOR(S)
14-00001188 -----	NRTI COMMERCIAL ADDN/ALTER/TI 1/07/14	91 LONDON BRIDGE RD A101- 107-77-001A 0000-05-13	[REDACTED] LAMONT CONST&DEVELOPMENT LLC D
	STRUCTURE - 000 000 PERMIT TYPE - CB 00 COMMERCIAL BUILDING PERMIT	PACIFIC BUFFET TI ISSUE DATE 1/27/14 VALUATION 125000	SUBCONTRACTOR(S)
14-00001313 -----	NRTI COMMERCIAL ADDN/ALTER/TI 1/28/14	2212 KIOWA BLVD N L-137 104-47-148 2192-10-02-09&11-13	[REDACTED] RIVER HOMES INC
	STRUCTURE - 000 000 PERMIT TYPE - CB 00 COMMERCIAL BUILDING PERMIT	REPAIR WATER DAMAGE ISSUE DATE 1/28/14 VALUATION 15000	SUBCONTRACTOR(S)
TOTAL PERMITS ISSUED 4		TOTAL PERMITS HELD 0	
TOTAL PERMIT VALUATION		1,352,104	
GRAND TOTAL ISSUED 4		GRAND TOTAL HELD 0	
GRAND TOTAL PERMIT VALUATION		1,352,104	

PREPARED 2/03/14, 11:21:05  
PROGRAM BP412L  
Lake Havasu City

PERMITS ISSUED REPORT  
1/01/14 THRU 1/31/14  
DEPARTMENT - BUILDING  
PERMIT TYPE - CDEM COMMERCIAL DEMOLITION  
OBTAINED VALUATION FROM PERMIT VALUATION

PAGE 1

APPLICATION	APPLICATION TYPE AND DESCRIPTION DATE	ADDRESS/ Parcel ID No. TRACT-BLOCK-LOT	PROPERTY OWNER/ CONTRACTOR
14-00001233	CDEM COMMERCIAL DEMOLITION 1/13/14	2110 COLLEGE DR 115-20-001B 2348-01-01B	[REDACTED] DAT CONSTRUCTION

STRUCTURE - 000 000 REMOVE EXISTING ASPHALT PARKING LOT ONLY ISSUE DATE VALUATION SUBCONTRACTOR(S)  
PERMIT TYPE - CDEM 00 COMMERCIAL DEMOLITION 1/16/14

TOTAL PERMITS ISSUED 1 TOTAL PERMITS HELD 0  
TOTAL PERMIT VALUATION 0

GRAND TOTAL ISSUED 1 GRAND TOTAL HELD 0  
GRAND TOTAL PERMIT VALUATION 0



APPLICATION	APPLICATION TYPE AND DESCRIPTION DATE	ADDRESS/ Parcel ID No. TRACT-BLOCK-LOT	PROPERTY OWNER/ CONTRACTOR
13-00001569 -----	CGRD GRADING - COMMERCIAL 4/03/13	2598 STARLITE LN BLD H 106-08-050B 132-07-13-19	[REDACTED] BOUMA CONSTRUCTION INC
	STRUCTURE - 000 000 COMMERCIAL GRADING PERMIT TYPE - CGRD 00 COMMERCIAL GRADING PERMIT	ISSUE DATE VALUATION 1/08/14 974	SUBCONTRACTOR(S)
14-00001230 -----	CGRD GRADING - COMMERCIAL 1/13/14	3200 HWY 95 N 120-01-007 0000-04-17	[REDACTED] BUFFALO CONSTRUCTION INC/BCI R
	STRUCTURE - 000 000 COMMERCIAL GRADING PERMIT TYPE - CGRD 00 COMMERCIAL GRADING PERMIT	ISSUE DATE VALUATION 1/24/14 9800	SUBCONTRACTOR(S)
	TOTAL PERMITS ISSUED 2	TOTAL PERMITS HELD 0	
	TOTAL PERMIT VALUATION 10,774		
	GRAND TOTAL ISSUED 2	GRAND TOTAL HELD 0	
	GRAND TOTAL PERMIT VALUATION 10,774		

APPLICATION	APPLICATION TYPE AND DESCRIPTION DATE	ADDRESS/ Parcel ID No TRACT-BLOCK-LOT	PROPERTY OWNER/ CONTRACTOR
14-00000528	RSF RESIDENTIAL SINGLE FAMILY 9/25/13 <i>Plan change Convert 13 sqft garage to living</i>	1799 PIPER BAY 115-16-072 2334-02-40	[REDACTED] RIVER RIDGE BUILDERS INC
	STRUCTURE - 000 000 RSF PERMIT TYPE - COMB 01 RESIDENTIAL BUILDING PERMIT	ISSUE DATE VALUATION 1/24/14 <del>102372</del> 611	SUBCONTRACTOR(S)
14-00000830	RSF RESIDENTIAL SINGLE FAMILY 11/05/13 <i>Plan change 231 sqft patio to living</i>	3416 CINNAMON BAY 105-11-278 2167-17-05	[REDACTED] O/B (FOR CDD DATA BASE)
	STRUCTURE - 000 000 SINGLE FAMILY RESIDENCE PERMIT TYPE - COMB 01 RESIDENTIAL BUILDING PERMIT	ISSUE DATE VALUATION 1/13/14 <del>258065</del> 12,705	SUBCONTRACTOR(S)
14-00000846	RSF3 RESIDENTIAL SINGLE FAMILY - R3 & ABOVE 11/07/13	622 GRAND ISLAND DR 107-83-303 8888-01-17	[REDACTED] MOUNTAIN DESERT DEVELOPMENT
	STRUCTURE - 000 000 RSF PERMIT TYPE - COMB 00 RESIDENTIAL BUILDING PERMIT	ISSUE DATE VALUATION 1/31/14 268873	SUBCONTRACTOR(S)
14-00000936	RSF RESIDENTIAL SINGLE FAMILY 11/19/13	56 CAESAR PL 110-14-046 2282A-01-46	[REDACTED] LUNDCO CONSTRUCTION & DEVELOP
	STRUCTURE - 000 000 SINGLE FAMILY RESIDENCE PERMIT TYPE - COMB 00 RESIDENTIAL BUILDING PERMIT	ISSUE DATE VALUATION 1/16/14 187030	SUBCONTRACTOR(S)
14-00000937	NRGC RESIDENTIAL GARAGES/CARPORTS 11/19/13	1230 BRACERO LN 112-16-139 2215-03-71	[REDACTED] O/B (FOR CDD DATA BASE)
	STRUCTURE - 000 000 RV GAR, GUEST HOUSE, PATIO W/DECK PERMIT TYPE - COMB 00 RESIDENTIAL BUILDING PERMIT	ISSUE DATE VALUATION 1/14/14 133779	SUBCONTRACTOR(S)
14-00000943	NRGC RESIDENTIAL GARAGES/CARPORTS 11/20/13	3420 BLUEGRASS DR 105-11-350 2167-22-05	[REDACTED] O/B (FOR CDD DATA BASE)
	STRUCTURE - 000 000 DEMO CARPORT, ADD GARAGE PERMIT TYPE - COMB 00 RESIDENTIAL BUILDING PERMIT	ISSUE DATE VALUATION 1/21/14 28836	SUBCONTRACTOR(S)
14-00000981	RSF RESIDENTIAL SINGLE FAMILY 11/26/13	2408 PIMA DR S 108-07-206C 102-07-13A	[REDACTED] MAGIC HOMES
	STRUCTURE - 000 000 SINGLE FAMILY RESIDENCE PERMIT TYPE - COMB 00 RESIDENTIAL BUILDING PERMIT	ISSUE DATE VALUATION 1/17/14 161450	SUBCONTRACTOR(S)
14-00000982	RSFA RESIDENTIAL ADDN/ALTER/CONVERSION 11/26/13	2408 PIMA DR S 108-07-206C 102-07-13A	[REDACTED] MAGIC HOMES

PERMITS ISSUED REPORT  
 1/01/14 THRU 1/31/14  
 DEPARTMENT - BUILDING  
 PERMIT TYPE - COMB RESIDENTIAL BUILDING PERMIT  
 OBTAINED VALUATION FROM PERMIT VALUATION

APPLICATION	APPLICATION TYPE AND DESCRIPTION DATE	ADDRESS/ Parcel ID No. TRACT-BLOCK-LOT	PROPERTY OWNER/ CONTRACTOR
14-00000982 (CONTINUED)			
STRUCTURE - 000 000 PERMIT TYPE -	DET CASITA COMB 00 RESIDENTIAL BUILDING PERMIT	ISSUE DATE 1/17/14 VALUATION 27458	SUBCONTRACTOR(S)
14-00001006	RSF3 RESIDENTIAL SINGLE FAMILY - R3 & ABOVE 12/03/13	1651 SAILING HAWKS DR 115 115-35-015 2364-00-26	[REDACTED] LAMBERT CUSTOM BUILDERS LLC
STRUCTURE - 000 000 PERMIT TYPE -	SINGLE FAMILY RESIDENCE COMB 00 RESIDENTIAL BUILDING PERMIT	ISSUE DATE 1/17/14 VALUATION 220777	SUBCONTRACTOR(S)
14-00001009	IRSF RESIDENTIAL SINGLE FAMILY - ISLAND 12/04/13	667 ISLAND COVE 107-83-152 8888-02-51	[REDACTED] BRESSMAN CONSTRUCTION LLC
STRUCTURE - 000 000 PERMIT TYPE -	WATER AND SEWER ONLY & SINGLE FAMILY RES COMB 00 RESIDENTIAL BUILDING PERMIT	ISSUE DATE 1/09/14 VALUATION 151677	SUBCONTRACTOR(S)
14-00001040	RSF RESIDENTIAL SINGLE FAMILY 12/10/13	360 FARALLON DR 106-06-039 130-03-01	[REDACTED] DJM DEVELOPMENT
STRUCTURE - 000 000 PERMIT TYPE -	DRIVEWAY & RSF COMB 00 RESIDENTIAL BUILDING PERMIT	ISSUE DATE 1/06/14 VALUATION 170054	SUBCONTRACTOR(S)
14-00001047	IRSF RESIDENTIAL SINGLE FAMILY - ISLAND 12/11/13	624 GRAND ISLAND DR 107-83-304 8888-01-18	[REDACTED] MOUNTAIN DESERT DEVELOPMENT
STRUCTURE - 000 000 PERMIT TYPE -	TWO STOREY SINGLE FAMILY RESIDENCE COMB 00 RESIDENTIAL BUILDING PERMIT	ISSUE DATE 1/14/14 VALUATION 258867	SUBCONTRACTOR(S)
14-00001049	RSF RESIDENTIAL SINGLE FAMILY 12/11/13	7021 CIRCULA DE HACIENDA 113-15-020 2367-01-20	[REDACTED] G OXLEY CONSTRUCTION LLC
STRUCTURE - 000 000 PERMIT TYPE -	SINGLE FAMILY RESIDENCE COMB 00 RESIDENTIAL BUILDING PERMIT	ISSUE DATE 1/24/14 VALUATION 225879	SUBCONTRACTOR(S)
14-00001056	RSFA RESIDENTIAL ADDN/ALTER/CONVERSION 12/12/13	2145 PIMA DR N 108-09-079 104-02-36	[REDACTED] ASSOCIATED GENERAL INC
STRUCTURE - 000 000 PERMIT TYPE -	ROOM ADDITION COMB 00 RESIDENTIAL BUILDING PERMIT	ISSUE DATE 1/09/14 VALUATION 15342	SUBCONTRACTOR(S)
14-00001057	RSFA RESIDENTIAL ADDN/ALTER/CONVERSION 12/12/13	1681 CARDINAL DR 106-28-140 2277-05-17	[REDACTED] PARADISE HOMES OF HAVASU INC

APPLICATION	APPLICATION TYPE AND DESCRIPTION DATE	ADDRESS/ Parcel ID No. TRACT-BLOCK-LOT	PROPERTY OWNER/ CONTRACTOR
14-00001057 (CONTINUED)			
STRUCTURE - 000 000 PERMIT TYPE -	GARAGE & PATIO ADDITION COMB 00 RESIDENTIAL BUILDING PERMIT	ISSUE DATE VALUATION 1/10/14 13846	SUBCONTRACTOR(S)
14-00001066	RSF RESIDENTIAL SINGLE FAMILY 12/13/13	2714 PASEO VERDE 105-17-200 2316-11-07	[REDACTED] ARIZONA HOMES OF KINGMAN LLC
STRUCTURE - 000 000 PERMIT TYPE -	SINGLE FAMILY RESIDENCE COMB 00 RESIDENTIAL BUILDING PERMIT	ISSUE DATE VALUATION 1/16/14 187545	SUBCONTRACTOR(S)
14-00001080	RSFA RESIDENTIAL ADDN/ALTER/CONVERSION 12/17/13	2961 PALO VERDE BLVD S 108-02-160 2151-10-14	[REDACTED] HERSAM CONSTRUCTION
STRUCTURE - 000 000 PERMIT TYPE -	CONV A PORTIO OF GARAGE TO LIV AREA COMB 00 RESIDENTIAL BUILDING PERMIT	ISSUE DATE VALUATION 1/09/14 24440	SUBCONTRACTOR(S)
14-00001112	RSFA RESIDENTIAL ADDN/ALTER/CONVERSION 12/23/13	816 CACTUS DR 106-02-047 156A-09-01	[REDACTED] O/B (FOR CDD DATA BASE)
STRUCTURE - 000 000 PERMIT TYPE -	BATHROOM ADDITION COMB 00 RESIDENTIAL BUILDING PERMIT	ISSUE DATE VALUATION 1/06/14 25308	SUBCONTRACTOR(S)
14-00001113	NRGC RESIDENTIAL GARAGES/CARPORTS 12/23/13	816 CACTUS DR 106-02-047 156A-09-01	[REDACTED] O/B (FOR CDD DATA BASE)
STRUCTURE - 000 000 PERMIT TYPE -	DETACHED GARAGE COMB 00 RESIDENTIAL BUILDING PERMIT	ISSUE DATE VALUATION 1/06/14 16875	SUBCONTRACTOR(S)
14-00001115	NRGC RESIDENTIAL GARAGES/CARPORTS 12/23/13	3848 MISSION DR N 110-11-097 2279-08-05	[REDACTED] KELM CONSTRUCTION
STRUCTURE - 000 000 PERMIT TYPE -	DETACHED GARAGE COMB 00 RESIDENTIAL BUILDING PERMIT	ISSUE DATE VALUATION 1/02/14 11340	SUBCONTRACTOR(S)
14-00001120	RSF RESIDENTIAL SINGLE FAMILY 12/24/13	3591 WARM SPRINGS DR 110-04-025 2144-02-18	[REDACTED] DESERT SUN HOMES LLC
STRUCTURE - 000 000 PERMIT TYPE -	SINGLE FAMILY RESIDENCE COMB 00 RESIDENTIAL BUILDING PERMIT	ISSUE DATE VALUATION 1/22/14 132324	SUBCONTRACTOR(S)
14-00001129	IRSF RESIDENTIAL SINGLE FAMILY - ISLAND 12/30/13	762 MALIBU CIR 107-83-374 8888-03-100	[REDACTED] TAZ CONCRETE INC

APPLICATION	APPLICATION TYPE AND DESCRIPTION DATE	ADDRESS/ Parcel ID No TRACT-BLOCK-LOT	PROPERTY OWNER/ CONTRACTOR
14-00001129 (CONTINUED)			
STRUCTURE - 000 000 PERMIT TYPE -	RESIDENTIAL SINGLE FAMILY COMB 00 RESIDENTIAL BUILDING PERMIT	ISSUE DATE VALUATION 1/22/14 123238	SUBCONTRACTOR(S) [REDACTED]
14-00001133	NRGC RESIDENTIAL GARAGES/CARPORTS 12/30/13	1021 ROLLING HILLS DR 114-08-634 2258-23-26	BURNS BUILDERS & REAL ESTATE
STRUCTURE - 000 000 PERMIT TYPE -	DETACHED GARAGE ON REAR SETBACK COMB 00 RESIDENTIAL BUILDING PERMIT	ISSUE DATE VALUATION 1/09/14 36288	SUBCONTRACTOR(S) [REDACTED]
14-00001134	RSFA RESIDENTIAL ADDN/ALTER/CONVERSION 12/30/13	1021 ROLLING HILLS DR 114-08-634 2258-23-26	BURNS BUILDERS & REAL ESTATE
STRUCTURE - 000 000 PERMIT TYPE -	CONV PATIO TO LA COMB 00 RESIDENTIAL BUILDING PERMIT	ISSUE DATE VALUATION 1/09/14 7425	SUBCONTRACTOR(S) [REDACTED]
14-00001150	IRSF RESIDENTIAL SINGLE FAMILY - ISLAND 1/02/14	610 GRAND ISLAND DR 107-83-297 8888-01-11	MOUNTAIN DESERT DEVELOPMENT
STRUCTURE - 000 000 PERMIT TYPE -	RSF STAND PLAN 1667 2-CAR ELEV C COMB 00 RESIDENTIAL BUILDING PERMIT	ISSUE DATE VALUATION 1/14/14 146113	SUBCONTRACTOR(S) [REDACTED]
14-00001156	RSFA RESIDENTIAL ADDN/ALTER/CONVERSION 1/03/14	3060 SILVERSMITH BAY 105-12-171 2168-10-29	HILLSIDE ROOFING/RAINBOW RAIN
STRUCTURE - 000 000 PERMIT TYPE -	ALUM LATTICE COVER COMB 00 RESIDENTIAL BUILDING PERMIT	ISSUE DATE VALUATION 1/13/14 5472	SUBCONTRACTOR(S) [REDACTED]
14-00001157	RSFA RESIDENTIAL ADDN/ALTER/CONVERSION 1/03/14	2455 PALO VERDE BLVD N 104-34-106 2159-04-26	RAIN OR SHINE AWNINGS & GUTTER
STRUCTURE - 000 000 PERMIT TYPE -	DET ALUM PATIO COVER COMB 00 RESIDENTIAL BUILDING PERMIT	ISSUE DATE VALUATION 1/14/14 5491	SUBCONTRACTOR(S) [REDACTED]
14-00001158	RSFA RESIDENTIAL ADDN/ALTER/CONVERSION 1/03/14	3380 HILDDALE DR 114-17-247 2274-12-09	RAIN OR SHINE AWNINGS & GUTTER
STRUCTURE - 000 000 PERMIT TYPE -	ALUM LATTICE COVERS COMB 00 RESIDENTIAL BUILDING PERMIT	ISSUE DATE VALUATION 1/14/14 8740	SUBCONTRACTOR(S) [REDACTED]
14-00001160	NRGC RESIDENTIAL GARAGES/CARPORTS 1/03/14	1362 JOLLY ROGER LN 104-35-075 2180-06-06	O/B (FOR CDD DATA BASE)

APPLICATION	APPLICATION TYPE AND DESCRIPTION DATE	ADDRESS/ Parcel ID No TRACT-BLOCK-LOT	PROPERTY OWNER/ CONTRACTOR
-----			
14-00001160	(CONTINUED)		
-----			
	STRUCTURE - 000 000 DET RV GARAGE W/POOL HOUSE PERMIT TYPE - COMB 00 RESIDENTIAL BUILDING PERMIT	ISSUE DATE VALUATION 1/23/14 182551	SUBCONTRACTOR(S)
14-00001161	RSFA RESIDENTIAL ADDN/ALTER/CONVERSION 1/03/14	1410 GLENGARRY CIR 112-11-278A 2207-09-19	[REDACTED] O/B (FOR CDD DATA BASE)
	STRUCTURE - 000 000 BEDROOM ADDITION PERMIT TYPE - COMB 00 RESIDENTIAL BUILDING PERMIT	ISSUE DATE VALUATION 1/28/14 13320	SUBCONTRACTOR(S)
14-00001169	RSF RESIDENTIAL SINGLE FAMILY 1/06/14	3600 PALO VERDE BLVD S 113-08-137 2190-05-14	[REDACTED] EMERALD BAY CONSTRUCTION & DEV
	STRUCTURE - 000 000 SINGLE FAMILY RESIDENCE PERMIT TYPE - COMB 00 RESIDENTIAL BUILDING PERMIT	ISSUE DATE VALUATION 1/17/14 178673	SUBCONTRACTOR(S)
14-00001172	NRGC RESIDENTIAL GARAGES/CARPORTS 1/06/14	2861 YUMA DR 114-08-363 2258-11-21	[REDACTED] O/B (FOR CDD DATA BASE)
	STRUCTURE - 000 000 METAL SHADE COVER PERMIT TYPE - COMB 00 RESIDENTIAL BUILDING PERMIT	ISSUE DATE VALUATION 1/27/14 5472	SUBCONTRACTOR(S)
14-00001174	RSF RESIDENTIAL SINGLE FAMILY 1/07/14	1531 BRODIE DR 114-18-030 2289-04-07	[REDACTED] PALMIERI CONSTRUCTION INC
	STRUCTURE - 000 000 SINGLE FAMILY RESIDENCE PERMIT TYPE - COMB 00 RESIDENTIAL BUILDING PERMIT	ISSUE DATE VALUATION 1/27/14 163919	SUBCONTRACTOR(S)
14-00001185	NRGC RESIDENTIAL GARAGES/CARPORTS 1/07/14	3580 BIG CHIEF DR 111-15-259 2201-15-07	[REDACTED] SABRE BUILDING CORP
	STRUCTURE - 000 000 DET GARAGE PERMIT TYPE - COMB 00 RESIDENTIAL BUILDING PERMIT	ISSUE DATE VALUATION 1/21/14 24111	SUBCONTRACTOR(S)
14-00001187	NRGC RESIDENTIAL GARAGES/CARPORTS 1/07/14	4020 TROPICAIRES DR 111-08-182 127B-09-06	[REDACTED] TRI-CITY CONSTRUCTION
	STRUCTURE - 000 000 SECONDARY DRIVEWAY & DET RV GARAGE PERMIT TYPE - COMB 00 RESIDENTIAL BUILDING PERMIT	ISSUE DATE VALUATION 1/23/14 57456	SUBCONTRACTOR(S)
14-00001197	NRGC RESIDENTIAL GARAGES/CARPORTS 1/08/14	2930 APPLEWOOD DR 112-07-124A 2229-04-01&02	[REDACTED] SHADY BUSINESS LLC

APPLICATION	APPLICATION TYPE AND DESCRIPTION DATE	ADDRESS/ Parcel ID No TRACT-BLOCK-LOT	PROPERTY OWNER/ CONTRACTOR
14-00001197 (CONTINUED)			
STRUCTURE - 000 000 PERMIT TYPE -	SHADE COVER - STD PLAN ABSOLUTE STEEL COMB 00 RESIDENTIAL BUILDING PERMIT	ISSUE DATE VALUATION 1/23/14 10640	SUBCONTRACTOR(S)
14-00001201	RSFA RESIDENTIAL ADDN/ALTER/CONVERSION 1/08/14	3059 SARATOGA AVE 105-10-138 2166-06-13	[REDACTED] O/B (FOR CDD DATA BASE)
STRUCTURE - 000 000 PERMIT TYPE -	FIREPLACE INSERT COMB 00 RESIDENTIAL BUILDING PERMIT	ISSUE DATE VALUATION 1/08/14 600	SUBCONTRACTOR(S)
14-00001209	NRGC RESIDENTIAL GARAGES/CARPORTS 1/09/14	3341 EL DORADO AVE N 105-04-017 123-01-16&17	[REDACTED] SABRE BUILDING CORP
STRUCTURE - 000 000 PERMIT TYPE -	DET RV GARAGE COMB 00 RESIDENTIAL BUILDING PERMIT	ISSUE DATE VALUATION 1/23/14 20250	SUBCONTRACTOR(S)
14-00001217	RSFA RESIDENTIAL ADDN/ALTER/CONVERSION 1/10/14	3205 BROKEN ARROW DR 111-13-340 2251-16-05	[REDACTED] O/B (FOR CDD DATA BASE)
STRUCTURE - 000 000 PERMIT TYPE -	ROOM ADDITION COMB 00 RESIDENTIAL BUILDING PERMIT	ISSUE DATE VALUATION 1/24/14 29008	SUBCONTRACTOR(S)
14-00001244	NRGC RESIDENTIAL GARAGES/CARPORTS 1/14/14	1905 MIMOSA DR 107-04-144A 106-04-29&30	[REDACTED] O/B (FOR CDD DATA BASE)
STRUCTURE - 000 000 PERMIT TYPE -	DET GARAGE COMB 00 RESIDENTIAL BUILDING PERMIT	ISSUE DATE VALUATION 1/29/14 15228	SUBCONTRACTOR(S)
14-00001246	RSFA RESIDENTIAL ADDN/ALTER/CONVERSION 1/14/14	3833 BEAR DR 110-12-352 2280-16-18	[REDACTED] O/B (FOR CDD DATA BASE)
STRUCTURE - 000 000 PERMIT TYPE -	PATIO ADDITION COMB 00 RESIDENTIAL BUILDING PERMIT	ISSUE DATE VALUATION 1/28/14 1805	SUBCONTRACTOR(S)
14-00001249	RSFA RESIDENTIAL ADDN/ALTER/CONVERSION 1/14/14	857 MANOR DR 106-27-202A 2152-08-07&08	[REDACTED] O/B (FOR CDD DATA BASE)
STRUCTURE - 000 000 PERMIT TYPE -	M BEDRM EXT & ROOM & PATIO ADDITION COMB 00 RESIDENTIAL BUILDING PERMIT	ISSUE DATE VALUATION 1/30/14 64847	SUBCONTRACTOR(S)
14-00001264	NRGC RESIDENTIAL GARAGES/CARPORTS 1/16/14	2429 HILLVIEW DR 104-32-195 2160-07-06	[REDACTED] O/B (FOR CDD DATA BASE)

APPLICATION	APPLICATION TYPE AND DESCRIPTION DATE	ADDRESS/ Parcel ID No. TRACT-BLOCK-LOT	PROPERTY OWNER/ CONTRACTOR
14-00001264 (CONTINUED)			
	STRUCTURE - 000 000 DET GARAGE PERMIT TYPE - COMB 00 RESIDENTIAL BUILDING PERMIT	ISSUE DATE VALUATION 1/30/14 19440	SUBCONTRACTOR(S)
14-00001277	NRGC RESIDENTIAL GARAGES/CARPORTS 1/21/14	3950 BLACK HILL DR 110-13-050 2282-03-22	SUN CITY CONTRACTORS
	STRUCTURE - 000 000 RV GARAGE ADD & MODIFY EXISTING GAR PERMIT TYPE - COMB 00 RESIDENTIAL BUILDING PERMIT	ISSUE DATE VALUATION 1/30/14 35451	SUBCONTRACTOR(S)
14-00001279	RSFA RESIDENTIAL ADDN/ALTER/CONVERSION 1/21/14	750 MOHICAN DR 110-04-090 2144-06-05	MARSHALL'S HOME IMPROVE & RPR
	STRUCTURE - 000 000 DET PATIO ADDITION PERMIT TYPE - COMB 00 RESIDENTIAL BUILDING PERMIT	ISSUE DATE VALUATION 1/30/14 5700	SUBCONTRACTOR(S)

TOTAL PERMITS ISSUED 45 TOTAL PERMITS HELD 0

TOTAL PERMIT VALUATION 3,873,370

GRAND TOTAL ISSUED 45 GRAND TOTAL HELD 0

GRAND TOTAL PERMIT VALUATION 3,873,370

3,436,254



PREPARED 2/03/14, 11:22:10  
PROGRAM BP412L  
Lake Havasu City

PERMITS ISSUED REPORT  
1/01/14 THRU 1/31/14  
DEPARTMENT BUILDING  
PERMIT TYPE - RECN RESIDENTIAL RECONSTRUCTION  
OBTAINED VALUATION FROM PERMIT VALUATION

APPLICATION	APPLICATION TYPE AND DESCRIPTION DATE	ADDRESS/ Parcel ID No. TRACT-BLOCK-LOT	PROPERTY OWNER/ CONTRACTOR
14-00001207	FRCN FIRE RECONSTRUCTION 1/09/14	2900 TONTO DR 114-08-613 2258-23-05	[REDACTED] MORAVE CLEANING & RESTORATION

STRUCTURE - 000 000	FIRE RECON	ISSUE DATE	VALUATION	SUBCONTRACTOR(S)
PERMIT TYPE -	RECN 00 RESIDENTIAL RECONSTRUCTION	1/23/14	144000	

TOTAL PERMITS ISSUED	1	TOTAL PERMITS HELD	0
TOTAL PERMIT VALUATION		144,000	
GRAND TOTAL ISSUED	1	GRAND TOTAL HELD	0
GRAND TOTAL PERMIT VALUATION		144,000	

APPLICATION	APPLICATION DATE	TYPE AND DESCRIPTION	ADDRESS/ Parcel ID No TRACT-BLOCK-LOT	PROPERTY OWNER/ CONTRACTOR	
13-00001568	RW 4/03/13	RETAINING WALL	2598 STARLITE LN BLD H 106-08-050B 132-07-13-19	[REDACTED] BOUMA CONSTRUCTION INC	
		STRUCTURE - 000 000 PERMIT TYPE - WALL 00	RETAINING WALL	ISSUE DATE 1/08/14 VALUATION 12649	SUBCONTRACTOR(S) [REDACTED]
14-00001003	RW 12/03/13	RETAINING WALL	4030 VEGA DR 113-12-014 2191-02-01	[REDACTED] LHC CONSTRUCTION INC	
		STRUCTURE - 000 000 PERMIT TYPE - WALL 00	RW140X2.5TO 6W/4'FS,60'X5.5'TO 6.5'PUE RETAINING WALL	ISSUE DATE 1/02/14 VALUATION 16900	SUBCONTRACTOR(S) [REDACTED]
14-00001055	RW 12/12/13	RETAINING WALL	780 ENTERPRISE DR 106-13-010 145-02-01	[REDACTED] INDUSCO	
		STRUCTURE - 000 000 PERMIT TYPE - WALL 00	ENGINEERED RET WALL W/ FENCE RETAINING WALL	ISSUE DATE 1/29/14 VALUATION 17914	SUBCONTRACTOR(S) [REDACTED]
14-00001107	RW 12/20/13	RETAINING WALL	2840 EL DORADO AVE N 108-16-025 118-04-05	[REDACTED] O/B (FOR CDD DATA BASE)	
		STRUCTURE - 000 000 PERMIT TYPE - WALL 00	CONC RW 45'X4'W3/1 SLOPEW R REAR CORNER RETAINING WALL	ISSUE DATE 1/03/14 VALUATION 2340	SUBCONTRACTOR(S) [REDACTED]
14-00001146	RW 12/31/13	RETAINING WALL	2890 INDIAN PIPE DR 114-08-071 2258-03-35	[REDACTED] ARMOR FENCE & MASONRY	
		STRUCTURE - 000 000 PERMIT TYPE - WALL 00	84'OF 5' RET WALL IN PUE ON REAR RETAINING WALL	ISSUE DATE 1/03/14 VALUATION 5460	SUBCONTRACTOR(S) [REDACTED]
14-00001147	RW 12/31/13	RETAINING WALL	2030 CABANA DR 115-06-245 2278-15-02	[REDACTED] MASONRY & MORE LLC	
		STRUCTURE - 000 000 PERMIT TYPE - WALL 00	64'OF 8' CMU RET WALL W/ ENG RETAINING WALL	ISSUE DATE 1/06/14 VALUATION 3900	SUBCONTRACTOR(S) [REDACTED]
			<del>WALL 01 RETAINING WALL</del> <i>Pen chg</i>	1/15/14 <u>6656</u> 2756	
14-00001154	RW 1/03/14	RETAINING WALL	3850 BLACKFOOT DR 111-18-093 2208-07-27	[REDACTED] LT MASONRY	
		STRUCTURE - 000 000 PERMIT TYPE - WALL 00	81'X2'8" TO 4'8" NOT IN PUE RETAINING WALL	ISSUE DATE 1/08/14 VALUATION 4160	SUBCONTRACTOR(S) [REDACTED]
14-00001159	RW 1/03/14	RETAINING WALL	315 SILVERADO DR 108-03-114A 2162-04-27&28	[REDACTED] ARMOR FENCE & MASONRY	

APPLICATION	APPLICATION TYPE AND DESCRIPTION DATE	ADDRESS/ Parcel ID No TRACT-BLOCK-LOT	PROPERTY OWNER/ CONTRACTOR
-----			
14-00001159 (CONTINUED)			
-----			
STRUCTURE - 000 000	40'X2'TO 5', 40'X6'W2/1 SLOPE	ISSUE DATE	VALUATION
PERMIT TYPE -	WALL 00 RETAINING WALL	1/09/14	4940
			SUBCONTRACTOR(S)
14-00001162	RW RETAINING WALL	4020 TROPICAIRE DR	[REDACTED]
-----	1/03/14	111-08-182	WESTERN MASONRY
		127B-09-06	
STRUCTURE - 000 000	100'X4'W/4'FS, RIGHT SIDE INTO PUE	ISSUE DATE	VALUATION
PERMIT TYPE -	WALL 00 RETAINING WALL	1/10/14	7800
			SUBCONTRACTOR(S)
14-00001163	RW RETAINING WALL	1245 GARVEY DR	[REDACTED]
-----	1/06/14	112-16-272	MASONRY & MORE LLC
		2215-08-11	
STRUCTURE - 000 000	RW 100 8 REAR PL IN PUE	ISSUE DATE	VALUATION
PERMIT TYPE -	WALL 00 RETAINING WALL	1/09/14	10400
			SUBCONTRACTOR(S)
14-00001167	RW RETAINING WALL	1479 BEEFEATER DR	[REDACTED]
-----	1/06/14	104-35-152	ARMOR FENCE & MASONRY
		2180-08-26&27	
STRUCTURE - 000 000	RW 150'X2'TO 6'W/32" FS L REAR IN PUE	ISSUE DATE	VALUATION
PERMIT TYPE -	WALL 00 RETAINING WALL	1/09/14	10725
			SUBCONTRACTOR(S)
14-00001168	RW RETAINING WALL	3105 SOMBRERO DR	[REDACTED]
-----	1/06/14	112-12-181	ARMOR FENCE & MASONRY
		2228-06-24	
STRUCTURE - 000 000	155'X4' RIGHT SIDE NOT INTO EASEMENT	ISSUE DATE	VALUATION
PERMIT TYPE -	WALL 00 RETAINING WALL	1/13/14	8060
			SUBCONTRACTOR(S)
14-00001181	RW RETAINING WALL	3280 MEDICINE BOW DR	[REDACTED]
-----	1/07/14	111-12-244	O/B (FOR CDD DATA BASE)
		2250-18-24	
STRUCTURE - 000 000	65'X3.5'TO 6' R PL IN PUE	ISSUE DATE	VALUATION
PERMIT TYPE -	WALL 00 RETAINING WALL	1/09/14	3900
			SUBCONTRACTOR(S)
14-00001191	RW RETAINING WALL	7031 CIRCULA DE HACIENDA	[REDACTED]
-----	1/07/14	113-15-021	MASONRY & MORE LLC
		2367-01-21	
STRUCTURE - 000 000	RW 24'X4'TO 5' FRONTYARD NOT IN EASEMENT	ISSUE DATE	VALUATION
PERMIT TYPE -	WALL 00 RETAINING WALL	1/09/14	1404
			SUBCONTRACTOR(S)
14-00001218	RW RETAINING WALL	2030 CABANA DR	[REDACTED]
-----	1/10/14	115-06-245	MASONRY & MORE LLC
		2278-15-02	

APPLICATION	APPLICATION TYPE AND DESCRIPTION DATE	ADDRESS/ Parcel ID No. TRACT-BLOCK-LOT	PROPERTY OWNER/ CONTRACTOR
-----			
14-00001218	(CONTINUED)		
-----			
	STRUCTURE - 000 000 20'X3'TO 7' PERMIT TYPE - WALL 00 RETAINING WALL	ISSUE DATE VALUATION 1/14/14 1300	SUBCONTRACTOR(S)
14-00001231	RW RETAINING WALL 1/13/14	3157 THISTLE DR 105-13-061 2165-04-11	[REDACTED] LHC CONSTRUCTION INC
	STRUCTURE - 000 000 40'X5.5'W/5'FS RIGHT PL NOT IN EASEMENT PERMIT TYPE - WALL 00 RETAINING WALL	ISSUE DATE VALUATION 1/14/14 2600	SUBCONTRACTOR(S)
14-00001235	RW RETAINING WALL 1/13/14	4040 CORAL REEF DR 110-15-096 2281-05-15	[REDACTED] O/B (FOR CDD DATA BASE)
	STRUCTURE - 000 000 RW 20'X5'W/2'FS PERMIT TYPE - WALL 00 RETAINING WALL	ISSUE DATE VALUATION 1/17/14 1560	SUBCONTRACTOR(S)
14-00001253	RW RETAINING WALL 1/15/14	2731 GLENGARRY DR 112-11-267A 2207-09-08A	[REDACTED] IMPULSE HOMES
	STRUCTURE - 000 000 RW 45'X5' BACKYARD IN EASEMENT PERMIT TYPE - WALL 00 RETAINING WALL	ISSUE DATE VALUATION 1/27/14 2925	SUBCONTRACTOR(S)
14-00001259	RW RETAINING WALL 1/16/14	1210 CASCADE DR 111-14-452 2209-19-04	[REDACTED] CONCEPTS IN CONSTRUCTION LLC
	STRUCTURE - 000 000 RW 80'X5' BACKYARD NOT IN EASEMENT PERMIT TYPE - WALL 00 RETAINING WALL	ISSUE DATE VALUATION 1/24/14 5200	SUBCONTRACTOR(S)
14-00001261	RW RETAINING WALL 1/16/14	2796 HIDDEN VALLEY DR 108-26-016 2150-01-16	[REDACTED] FLAGSTONE YARD/ROCK N BLOCK
	STRUCTURE - 000 000 50'X6', 50'X7'W2/1 SLOPE IN BACK IN PUE PERMIT TYPE - WALL 00 RETAINING WALL	ISSUE DATE VALUATION 1/28/14 8450	SUBCONTRACTOR(S)
14-00001263	RW RETAINING WALL 1/16/14	3789 CHALLENGER DR 111-07-111 127A-11-22	[REDACTED] MASONRY & MORE LLC
	STRUCTURE - 000 000 RW 62'X2'W/5'FS, LEFT PL NOT IN EASEMENT PERMIT TYPE - WALL 00 RETAINING WALL	ISSUE DATE VALUATION 1/17/14 4030	SUBCONTRACTOR(S)
14-00001283	RW RETAINING WALL 1/21/14	810 OCONOWOC DR 111-13-180 2251-10-13	[REDACTED] DESERT CREATIONS OF HAVASU

APPLICATION	APPLICATION TYPE AND DESCRIPTION	ADDRESS/ Parcel ID No TRACT-BLOCK-LOT	PROPERTY OWNER/ CONTRACTOR
-----			
14-00001283 (CONTINUED)			
-----			
STRUCTURE - 000 000	58'X8', 2@15'X1'TO 8' RIGHT SIDE IN PUE	ISSUE DATE	VALUATION
PERMIT TYPE -	WALL 00 RETAINING WALL	1/24/14	6682
			SUBCONTRACTOR(S)
14-00001284	RW RETAINING WALL	3275 FOOTHILL PLZ	[REDACTED]
-----	1/21/14	112-08-070	DESERT CREATIONS OF HAVASU
		2238-03-28	
STRUCTURE - 000 000	220'X3'TO 8' AROUND YARD IN LEFT PUE	ISSUE DATE	VALUATION
PERMIT TYPE -	WALL 00 RETAINING WALL	1/24/14	17563
			SUBCONTRACTOR(S)
14-00001291	RW RETAINING WALL	3335 FIESTA DR	[REDACTED]
-----	1/23/14	112-08-204	PALMIERI CONSTRUCTION INC
		2238-09-06	
STRUCTURE - 000 000	115'X7' WASH SIDE NOT IN PUE	ISSUE DATE	VALUATION
PERMIT TYPE -	WALL 00 RETAINING WALL	1/27/14	8970
			SUBCONTRACTOR(S)
14-00001309	RW RETAINING WALL	1816 DEER RUN DR	[REDACTED]
-----	1/27/14	115-06-012	CONCEPTS IN CONSTRUCTION LLC
		2278-01-12	
STRUCTURE - 000 000	RW 70'X5'TO 8' RIGHT PL NO EASEMENT	ISSUE DATE	VALUATION
PERMIT TYPE -	WALL 00 RETAINING WALL	1/30/14	5850
			SUBCONTRACTOR(S)
14-00001330	RW RETAINING WALL	3071 SOUTHWIND AVE	[REDACTED]
-----	1/29/14	114-07-220	MASONRY & MORE LLC
		2205-12-12	
STRUCTURE - 000 000	200'X6'TO 8' RIGHT & REAR PL IN PUE	ISSUE DATE	VALUATION
PERMIT TYPE -	WALL 00 RETAINING WALL	1/30/14	18200
			SUBCONTRACTOR(S)
14-00001331	RW RETAINING WALL	3857 LODESTAR LN	[REDACTED]
-----	1/29/14	113-08-401	MASONRY & MORE LLC
		2190-11-56	
STRUCTURE - 000 000	30'X6'8" BACKYARD NOT IN EASEMENT	ISSUE DATE	VALUATION
PERMIT TYPE -	WALL 00 RETAINING WALL	1/30/14	2730
			SUBCONTRACTOR(S)

TOTAL PERMITS ISSUED 28 TOTAL PERMITS HELD 0  
 TOTAL PERMIT VALUATION 203,268

GRAND TOTAL ISSUED 28 GRAND TOTAL HELD 0  
 GRAND TOTAL PERMIT VALUATION

~~203,268~~  
 199,368.00

APPLICATION	APPLICATION TYPE AND DESCRIPTION DATE VALUATION	ADDRESS/ Parcel ID No. TRACT-BLOCK-LOT	PROPERTY OWNER/ CONTRACTOR
14-00001101 -----	RSFP RESIDENTIAL POOL/SPA 12/19/13 \$30000	1830 HICKORY DR 109-29-206 2302-08-04	[REDACTED] MOHAVE COUNTY POOLS
	STRUCTURE - 000 000 GUNITE POOL & SPA W/ENG PERMIT TYPE - SP 00 SWIMMING POOL AND/OR SPA	ISSUE DATE 1/03/14	SUBCONTRACTOR (S)
14-00001108 -----	RSFP RESIDENTIAL POOL/SPA 12/20/13 \$20000	1921 FELICIDAD DR 115-06-219 2278-12-22	[REDACTED] ADVANTAGE POOLS
	STRUCTURE - 000 000 RESIDENTIAL POOL/SPA SHOTCRETE PERMIT TYPE - SP 00 SWIMMING POOL AND/OR SPA	ISSUE DATE 1/08/14	SUBCONTRACTOR (S)
14-00001148 -----	RSFP RESIDENTIAL POOL/SPA 12/31/13 \$47000	1956 MIMOSA DR 107-04-154 106-05-10	[REDACTED] ADVANTAGE POOLS
	STRUCTURE - 000 000 SHOTCRETE POOL & SPA AND 11/4"GAS LINE PERMIT TYPE - SP 00 SWIMMING POOL AND/OR SPA	ISSUE DATE 1/08/14	SUBCONTRACTOR (S)
14-00001170 -----	RSFP RESIDENTIAL POOL/SPA 1/06/14 \$89000	3833 BEAR DR 110-12-352 2280-16-18	[REDACTED] SANDCASTLE POOLS
	STRUCTURE - 000 000 GUNITE POOL & SPA W/ENG PERMIT TYPE - SP 00 SWIMMING POOL AND/OR SPA	ISSUE DATE 1/08/14	SUBCONTRACTOR (S)
14-00001171 -----	RSFP RESIDENTIAL POOL/SPA 1/06/14 \$54000	3791 FORTUNE DR 113-08-484 2190-15-20	[REDACTED] SANDCASTLE POOLS
	STRUCTURE - 000 000 GUNITE POOL & SPA W/ENG PERMIT TYPE - SP 00 SWIMMING POOL AND/OR SPA	ISSUE DATE 1/08/14	SUBCONTRACTOR (S)
14-00001182 -----	RSFP RESIDENTIAL POOL/SPA 1/07/14 \$20000	2940 STAR DR 114-08-602 2258-22-11	[REDACTED] MOHAVE COUNTY POOLS
	STRUCTURE - 000 000 GUNITE POOL PERMIT TYPE - SP 00 SWIMMING POOL AND/OR SPA	ISSUE DATE ON HOLD	SUBCONTRACTOR (S)
14-00001183 -----	RSFP RESIDENTIAL POOL/SPA 1/07/14 \$19000	2391 SWIFT DR 104-37-230 2223-09-19	[REDACTED] MOHAVE COUNTY POOLS
	STRUCTURE - 000 000 GUNITE POOL PERMIT TYPE - SP 00 SWIMMING POOL AND/OR SPA	ISSUE DATE 1/10/14	SUBCONTRACTOR (S)
14-00001184 -----	RSFP RESIDENTIAL POOL/SPA 1/07/14 \$32000	2350 COSNINA DR 106-07-206 131-09-11	[REDACTED] MOHAVE COUNTY POOLS

APPLICATION	APPLICATION TYPE AND DESCRIPTION DATE VALUATION	ADDRESS/ Parcel ID No TRACT-BLOCK-LOT	PROPERTY OWNER/ CONTRACTOR
14-00001184 (CONTINUED)			
STRUCTURE - 000 000 PERMIT TYPE - SP 00 SWIMMING POOL AND/OR SPA	GUNITE POOL & PORTABLE SPA 1/10/14	ISSUE DATE 1/10/14	SUBCONTRACTOR(S)
14-00001199	RSFP RESIDENTIAL POOL/SPA 1/08/14 \$20000	3798 CHIRICAHUA DR 111-18-253 2208-12-15	[REDACTED] MOHAVE COUNTY POOLS
STRUCTURE - 000 000 PERMIT TYPE - SP 00 SWIMMING POOL AND/OR SPA	GUNITE POOL 1/10/14	ISSUE DATE 1/10/14	SUBCONTRACTOR(S)
14-00001200	RSFP RESIDENTIAL POOL/SPA 1/08/14 \$18000	3315 PALM GROVE DR 112-08-218 2238-10-07	[REDACTED] MOHAVE COUNTY POOLS
STRUCTURE - 000 000 PERMIT TYPE - SP 00 SWIMMING POOL AND/OR SPA	GUNITE POOL & PORT SPA 1/10/14	ISSUE DATE 1/10/14	SUBCONTRACTOR(S)
14-00001203	RSFP RESIDENTIAL POOL/SPA 1/08/14 \$25000	3375 POCAHONTAS DR 113-07-137 2216-09-08	[REDACTED] SWB POOLS
STRUCTURE - 000 000 PERMIT TYPE - SP 00 SWIMMING POOL AND/OR SPA	GUNITE POOL 1/10/14	ISSUE DATE 1/10/14	SUBCONTRACTOR(S)
14-00001211	RSFP RESIDENTIAL POOL/SPA 1/09/14 \$25000	3350 PALM GROVE DR 112-08-210 2238-09-12	[REDACTED] SANDCASTLE POOLS
STRUCTURE - 000 000 PERMIT TYPE - SP 00 SWIMMING POOL AND/OR SPA	GUNITE POOL 1/16/14	ISSUE DATE 1/16/14	SUBCONTRACTOR(S)
14-00001219	RSFP RESIDENTIAL POOL/SPA 1/10/14 \$20000	3769 SOLAR BAY 110-11-165 2279-10-19	[REDACTED] MOHAVE COUNTY POOLS
STRUCTURE - 000 000 PERMIT TYPE - SP 00 SWIMMING POOL AND/OR SPA	GUNITE POOL 1/16/14	ISSUE DATE 1/16/14	SUBCONTRACTOR(S)
14-00001220	RSFP RESIDENTIAL POOL/SPA 1/10/14 \$30000	3580 SARATOGA AVE 105-11-241 2167-16-02	[REDACTED] MOHAVE COUNTY POOLS
STRUCTURE - 000 000 PERMIT TYPE - SP 00 SWIMMING POOL AND/OR SPA	GUNITE POOL & PORTABLE SPA 1/16/14	ISSUE DATE 1/16/14	SUBCONTRACTOR(S)
14-00001228	RSFP RESIDENTIAL POOL/SPA 1/13/14 \$22000	2481 STROKE DR 109-22-006 2169-01-06	[REDACTED] MOHAVE COUNTY POOLS

APPLICATION	APPLICATION TYPE AND DESCRIPTION DATE VALUATION	ADDRESS/ Parcel ID No TRACT-BLOCK-LOT	PROPERTY OWNER/ CONTRACTOR
14-00001228 (CONTINUED)			
STRUCTURE - 000 000 PERMIT TYPE - SP 00 SWIMMING POOL AND/OR SPA	GUNITE POOL W/ENG \$13000	ISSUE DATE 1/16/14	SUBCONTRACTOR(S)
14-00001229	RSFP RESIDENTIAL POOL/SPA 1/13/14 \$13000	897 MCCULLOCH BLVD S 110-07-246 2220-14-06	MOHAVE COUNTY POOLS
STRUCTURE - 000 000 PERMIT TYPE - SP 00 SWIMMING POOL AND/OR SPA	GUNITE POOL \$28000	ISSUE DATE 1/24/14	SUBCONTRACTOR(S)
14-00001245	RSFP RESIDENTIAL POOL/SPA 1/14/14 \$28000	621 HAGEN DR 109-08-006 134-02-04	LHC CONSTRUCTION INC
STRUCTURE - 000 000 PERMIT TYPE - SP 00 SWIMMING POOL AND/OR SPA	SHOTCRETE POOL & SPA W/ENG \$35000	ISSUE DATE 1/23/14	SUBCONTRACTOR(S)
14-00001255	RSFP RESIDENTIAL POOL/SPA 1/15/14 \$35000	2119 MALLARD LN 107-03-067 105-03-37	TROPICAL POOLS & DESIGN
STRUCTURE - 000 000 PERMIT TYPE - SP 00 SWIMMING POOL AND/OR SPA	SHOTCRETE POOL & SPA \$15000	ISSUE DATE 1/30/14	SUBCONTRACTOR(S)
14-00001257	RSFP RESIDENTIAL POOL/SPA 1/16/14 \$15000	1956 DEER RUN LN 115-06-309 2278-18-08	ADVANTAGE POOLS
STRUCTURE - 000 000 PERMIT TYPE - SP 00 SWIMMING POOL AND/OR SPA	POOL W/ ENGINEERING \$20000	ISSUE DATE 1/24/14	SUBCONTRACTOR(S)
14-00001258	RSFP RESIDENTIAL POOL/SPA 1/16/14 \$20000	3022 MARLIN DR 108-04-161 128-07-10	ADVANTAGE POOLS
STRUCTURE - 000 000 PERMIT TYPE - SP 00 SWIMMING POOL AND/OR SPA	SHOTCRETE SWIMMING POOL \$45000	ISSUE DATE 1/23/14	SUBCONTRACTOR(S)
14-00001267	RSFP RESIDENTIAL POOL/SPA 1/17/14 \$45000	1650 SAILING HAWKS DR 130 115-05-047A 2364-00-28	ADVANTAGE POOLS
STRUCTURE - 000 000 PERMIT TYPE - SP 00 SWIMMING POOL AND/OR SPA		ISSUE DATE 1/24/14	SUBCONTRACTOR(S)
14-00001270	RSFP RESIDENTIAL POOL/SPA 1/17/14 \$46000	3732 BLUEGRASS DR 110-12-544 2280-26-03	MOHAVE COUNTY POOLS



APPLICATION	APPLICATION TYPE AND DESCRIPTION DATE VALUATION	ADDRESS/ Parcel ID No. TRACT-BLOCK-LOT	PROPERTY OWNER/ CONTRACTOR
14-00001270 (CONTINUED)			
STRUCTURE - 000 000 PERMIT TYPE - SP 00	GUNITE POOL & SPA SWIMMING POOL AND/OR SPA	ISSUE DATE 1/24/14	SUBCONTRACTOR (S)
14-00001271	RSFP RESIDENTIAL POOL/SPA 1/17/14 \$30000	344 ACOMA BLVD S 108-22-090 147-03-13	[REDACTED] MOHAVE COUNTY POOLS
STRUCTURE - 000 000 PERMIT TYPE - SP 00	GUNITE POOL & PRT SPA SWIMMING POOL AND/OR SPA	ISSUE DATE 1/24/14	SUBCONTRACTOR (S)
14-00001296	RSFP RESIDENTIAL POOL/SPA 1/23/14 \$30000	2330 CLARKE DR 106-27-105 2152-04-32	[REDACTED] SANDCASTLE POOLS
STRUCTURE - 000 000 PERMIT TYPE - SP 00	GUNITE POOL W/ENG SWIMMING POOL AND/OR SPA	ISSUE DATE 1/30/14	SUBCONTRACTOR (S)
14-00001316	RSFP RESIDENTIAL POOL/SPA 1/28/14 \$19000	1860 WALNUT DR 109-29-209 2302-08-07	[REDACTED] MOHAVE COUNTY POOLS
STRUCTURE - 000 000 PERMIT TYPE - SP 00	GUNITE POOL SWIMMING POOL AND/OR SPA	ISSUE DATE 1/31/14	SUBCONTRACTOR (S)
14-00001317	RSFP RESIDENTIAL POOL/SPA 1/28/14 \$9000	3520 CHESAPEAKE BLVD 105-09-256 2164-09-02	[REDACTED] MOHAVE COUNTY POOLS
STRUCTURE - 000 000 PERMIT TYPE - SP 00	GUNITE POOL SWIMMING POOL AND/OR SPA	ISSUE DATE 1/31/14	SUBCONTRACTOR (S)
14-00001318	RSFP RESIDENTIAL POOL/SPA 1/28/14 \$13000	3390 SARATOGA CT 111-02-007 2202-01-06&07	[REDACTED] MOHAVE COUNTY POOLS
STRUCTURE - 000 000 PERMIT TYPE - SP 00	GUNITE POOL SWIMMING POOL AND/OR SPA	ISSUE DATE 1/31/14	SUBCONTRACTOR (S)
14-00001329	RSFP RESIDENTIAL POOL/SPA 1/29/14 \$35000	280 JONES DR 109-22-065 2169-06-06	[REDACTED] SANDCASTLE POOLS
STRUCTURE - 000 000 PERMIT TYPE - SP 00	FB POOL & SPA SWIMMING POOL AND/OR SPA	ISSUE DATE 1/30/14	SUBCONTRACTOR (S)

TOTAL PERMITS ISSUED 27 TOTAL PERMITS HELD 1  
 TOTAL APPLICATION VALUATION 28 809,000

PREPARED 2/03/14, 11:22:41  
PROGRAM BP412L  
Lake Havasu City

PERMITS ISSUED REPORT  
1/01/14 THRU 1/31/14  
DEPARTMENT - BUILDING  
PERMIT TYPE - SP SWIMMING POOL AND/OR SPA  
OBTAINED VALUATION FROM APPLICATION VALUATION

PAGE 5

APPLICATION	APPLICATION DATE	TYPE AND DESCRIPTION	VALUATION	ADDRESS/ Parcel ID No TRACT-BLOCK-LOT	PROPERTY OWNER/ CONTRACTOR
-------------	------------------	----------------------	-----------	---	-------------------------------

GRAND TOTAL	ISSUED	27	GRAND TOTAL	HELD	1
-------------	--------	----	-------------	------	---

GRAND TOTAL	APPLICATION VALUATION	809,000
-------------	-----------------------	---------

APPLICATION	APPLICATION TYPE AND DESCRIPTION DATE	ADDRESS/ Parcel ID No TRACT-BLOCK-LOT	PROPERTY OWNER/ CONTRACTOR
14-00001097	RGRD GRADING - RESIDENTIAL 12/19/13	3066 MARACAIBO WAY 108-25-086 2129-03-07	[REDACTED] PIONEER EARTHMOVERS INC
	STRUCTURE - 000 000 PERMIT TYPE - RGRD 00 RESIDENTIAL GRADING PERMIT	ISSUE DATE VALUATION 1/02/14	SUBCONTRACTOR(S)
14-00001116	RGRD GRADING - RESIDENTIAL 12/23/13	3591 WARM SPRINGS DR 110-04-025 2144-02-18	[REDACTED] CORNCO EXCAVATION INC
	STRUCTURE - 000 000 RES GRADING IN EASEMENT PERMIT TYPE - RGRD 00 RESIDENTIAL GRADING PERMIT	ISSUE DATE VALUATION 1/15/14	SUBCONTRACTOR(S)
14-00001141	RGRD GRADING - RESIDENTIAL 12/31/13	3989 AZUL DR 110-15-159 2281-08-08	[REDACTED] PIONEER EARTHMOVERS INC
	STRUCTURE - 000 000 RES GRADING INTO EASEMENT PERMIT TYPE - RGRD 00 RESIDENTIAL GRADING PERMIT	ISSUE DATE VALUATION 1/06/14	SUBCONTRACTOR(S)
14-00001144	RGRD GRADING - RESIDENTIAL 12/31/13	2989 APPALOOSA LN 105-10-302 2166-11-27	[REDACTED] JOHN SMITH DUMP TRUCK/BACKHOE
	STRUCTURE - 000 000 RES GRADING NOT INTO EASEMENT PERMIT TYPE - RGRD 00 RESIDENTIAL GRADING PERMIT	ISSUE DATE VALUATION 1/06/14	SUBCONTRACTOR(S)
14-00001145	RGRD GRADING - RESIDENTIAL 12/31/13	2991 APPALOOSA DR 105-10-301 2166-11-26	[REDACTED] JOHN SMITH DUMP TRUCK/BACKHOE
	STRUCTURE - 000 000 RES GRADING NOT INTO EASEMENT PERMIT TYPE - RGRD 00 RESIDENTIAL GRADING PERMIT	ISSUE DATE VALUATION 1/06/14	SUBCONTRACTOR(S)
14-00001151	RGRD GRADING - RESIDENTIAL 1/02/14	1605 TIOGA LN 111-07-065 127A-08-01	[REDACTED] PIONEER EARTHMOVERS INC
	STRUCTURE - 000 000 RES GRADING INTO EASEMENT PERMIT TYPE - RGRD 00 RESIDENTIAL GRADING PERMIT	ISSUE DATE VALUATION 1/06/14	SUBCONTRACTOR(S)
14-00001165	RGRD GRADING - RESIDENTIAL 1/06/14	2320 GREEN DR 109-24-005 2171-02-02	[REDACTED] JOHN SMITH DUMP TRUCK/BACKHOE
	STRUCTURE - 000 000 RES GRADING PERMIT TYPE - RGRD 00 RESIDENTIAL GRADING PERMIT	ISSUE DATE VALUATION 1/08/14	SUBCONTRACTOR(S)
14-00001166	RGRD GRADING - RESIDENTIAL 1/06/14	3991 CORAL REEF DR 110-15-136 2281-06-26	[REDACTED] JOHN SMITH DUMP TRUCK/BACKHOE

APPLICATION	APPLICATION TYPE AND DESCRIPTION DATE	ADDRESS/ Parcel ID No. TRACT-BLOCK-LOT	PROPERTY OWNER/ CONTRACTOR
-----			
14-00001166 (CONTINUED)			
-----			
STRUCTURE - 000 000 PERMIT TYPE -	RES GRADING RGRD 00 RESIDENTIAL GRADING PERMIT	ISSUE DATE VALUATION 1/08/14	SUBCONTRACTOR(S)
14-00001173	RGRD GRADING - RESIDENTIAL 1/06/14	3600 PALO VERDE BLVD S 113-08-137 2190-05-14	[REDACTED] EMERALD BAY CONSTRUCTION & DEV
STRUCTURE - 000 000 PERMIT TYPE -	RES GRADING RGRD 00 RESIDENTIAL GRADING PERMIT	ISSUE DATE VALUATION 1/10/14	SUBCONTRACTOR(S) EMERALD BAY CONSTRUCTION & DEV
14-00001206	RGRD GRADING - RESIDENTIAL 1/09/14	2907 SARATOGA AVE 108-22-167A 147-06-07	[REDACTED] O/B (FOR CDD DATA BASE)
STRUCTURE - 000 000 PERMIT TYPE -	PARTIAL GRADING IN REAR (INCLUDES PUE) RGRD 00 RESIDENTIAL GRADING PERMIT	ISSUE DATE VALUATION 1/21/14	SUBCONTRACTOR(S)
14-00001213	RGRD GRADING - RESIDENTIAL 1/10/14	2591 TONTO DR 109-27-026 2260-02-14	[REDACTED] PIONEER EARTHMOVERS INC
STRUCTURE - 000 000 PERMIT TYPE -	GRADING FOR RSF RGRD 00 RESIDENTIAL GRADING PERMIT	ISSUE DATE VALUATION 1/23/14	SUBCONTRACTOR(S)
14-00001241	RGRD GRADING - RESIDENTIAL 1/14/14	955 SAN JUAN LN 106-03-209 2154-15-06	[REDACTED] CORNCO EXCAVATION INC
STRUCTURE - 000 000 PERMIT TYPE -	GRADING FOR RSF RGRD 00 RESIDENTIAL GRADING PERMIT	ISSUE DATE VALUATION 1/28/14	SUBCONTRACTOR(S)
14-00001242	RGRD GRADING - RESIDENTIAL 1/14/14	2589 CALYPSO DR 108-22-287B 147-11-39	[REDACTED] CORNCO EXCAVATION INC
STRUCTURE - 000 000 PERMIT TYPE -	GRADING FOR RSF IN PUE RGRD 00 RESIDENTIAL GRADING PERMIT	ISSUE DATE VALUATION 1/28/14	SUBCONTRACTOR(S)
14-00001243	RGRD GRADING - RESIDENTIAL 1/14/14	3333 SUZIE LN 108-03-256 2162-10-10	[REDACTED] CORNCO EXCAVATION INC
STRUCTURE - 000 000 PERMIT TYPE -	GRADING FOR RSF IN PUE RGRD 00 RESIDENTIAL GRADING PERMIT	ISSUE DATE VALUATION 1/28/14	SUBCONTRACTOR(S)
14-00001265	RGRD GRADING - RESIDENTIAL 1/16/14	4240 PERUVIAN DR 111-11-212A 2247-11-38	[REDACTED] CORNCO EXCAVATION INC

APPLICATION	APPLICATION TYPE AND DESCRIPTION DATE	ADDRESS/ Parcel ID No TRACT-BLOCK-LOT	PROPERTY OWNER/ CONTRACTOR	
-----				
14-00001265	(CONTINUED)			
-----				
STRUCTURE - 000 000	PERMIT TYPE - RGRD 00 RESIDENTIAL GRADING PERMIT	ISSUE DATE 1/28/14	VALUATION	SUBCONTRACTOR(S)
14-00001312	RGRD GRADING - RESIDENTIAL 1/27/14	2875 BLUEWATER DR 108-16-206 118-13-33		[REDACTED]
STRUCTURE - 000 000	GRADING FOR GARAGE PERMIT TYPE - RGRD 00 RESIDENTIAL GRADING PERMIT	ISSUE DATE 1/31/14	VALUATION	SUBCONTRACTOR(S)
TOTAL PERMITS ISSUED	16	TOTAL PERMITS HELD	0	
TOTAL PERMIT VALUATION			0	
GRAND TOTAL ISSUED	16	GRAND TOTAL HELD	0	
GRAND TOTAL PERMIT VALUATION			0	

APPLICATION	APPLICATION TYPE AND DESCRIPTION DATE	ADDRESS/ Parcel ID No. TRACT-BLOCK-LOT	PROPERTY OWNER/ CONTRACTOR
14-00001084	ELEC ELECTRIC PERMIT - STAND ALONE 12/17/13	2785 SQUALL KING DR 104-45-264 2227-08-10	[REDACTED] GWGS LLC
	STRUCTURE - 000 000 PERMIT TYPE - ELEC 00 ELECTRICAL PERMIT	ISSUE DATE VALUATION 1/10/14	SUBCONTRACTOR(S)
14-00001086	ELEC ELECTRIC PERMIT - STAND ALONE 12/17/13	775 POSEIDON CT 104-45-099 2227-04-19	[REDACTED] GWGS LLC
	STRUCTURE - 000 000 PERMIT TYPE - ELEC 00 ELECTRICAL PERMIT	ISSUE DATE VALUATION 1/10/14	SUBCONTRACTOR(S)
14-00001087	ELEC ELECTRIC PERMIT - STAND ALONE 12/17/13	3320 HASSAYAMPA DR 111-12-330 2250-22-04	[REDACTED] GWGS LLC
	STRUCTURE - 000 000 PERMIT TYPE - ELEC 00 ELECTRICAL PERMIT	ISSUE DATE VALUATION 1/10/14	SUBCONTRACTOR(S)
14-00001088	ELEC ELECTRIC PERMIT - STAND ALONE 12/17/13	3981 WINDOW ROCK DR 110-07-003A 2220-01-03	[REDACTED] GWGS LLC
	STRUCTURE - 000 000 PERMIT TYPE - ELEC 00 ELECTRICAL PERMIT	ISSUE DATE VALUATION 1/10/14	SUBCONTRACTOR(S)
14-00001089	ELEC ELECTRIC PERMIT - STAND ALONE 12/17/13	2015 PALO VERDE BLVD S 107-03-089 105-03-59	[REDACTED] GWGS LLC
	STRUCTURE - 000 000 PERMIT TYPE - ELEC 00 ELECTRICAL PERMIT	ISSUE DATE VALUATION 1/10/14	SUBCONTRACTOR(S)
14-00001123	ELEC ELECTRIC PERMIT - STAND ALONE 12/26/13	3859 ENDURO DR 113-10-055 2294-05-03	[REDACTED] ESMAY ELECTRIC INC
	STRUCTURE - 000 000 PERMIT TYPE - ELEC 00 ELECTRICAL PERMIT	ISSUE DATE VALUATION 1/02/14	SUBCONTRACTOR(S)
14-00001124	ELEC ELECTRIC PERMIT - STAND ALONE 12/26/13	2267 ALPINE DR 106-03-118 2154-08-08	[REDACTED] ESMAY ELECTRIC INC
	STRUCTURE - 000 000 PERMIT TYPE - ELEC 00 ELECTRICAL PERMIT	ISSUE DATE VALUATION 1/02/14	SUBCONTRACTOR(S)
14-00001125	ELEC ELECTRIC PERMIT - STAND ALONE 12/26/13	1367 JOLLY ROGER LN 104-35-077 2180-06-08	[REDACTED] ESMAY ELECTRIC INC

APPLICATION	APPLICATION TYPE AND DESCRIPTION DATE	ADDRESS/ Parcel ID No TRACT-BLOCK-LOT	PROPERTY OWNER/ CONTRACTOR
-----			
14-00001125	(CONTINUED)		
-----			
	STRUCTURE - 000 000 PERMIT TYPE - ELEC 00 ELECTRICAL PERMIT	ISSUE DATE VALUATION 1/02/14	SUBCONTRACTOR(S)
14-00001126	ELEC ELECTRIC PERMIT - STAND ALONE 12/26/13	1473 INVERNESS CT 112-11-121 2207-04-09	[REDACTED] ESMAY ELECTRIC INC
	STRUCTURE - 000 000 PERMIT TYPE - ELEC 00 ELECTRICAL PERMIT	ISSUE DATE VALUATION 1/02/14	SUBCONTRACTOR(S)
14-00001177	ELEC ELECTRIC PERMIT - STAND ALONE 1/07/14	2371 FREMONT DR 109-27-208 2260-07-01	[REDACTED] ESMAY ELECTRIC INC
	STRUCTURE - 000 000 PERMIT TYPE - ELEC 00 ELECTRICAL PERMIT	ISSUE DATE VALUATION 1/13/14	SUBCONTRACTOR(S)
14-00001178	ELEC ELECTRIC PERMIT - STAND ALONE 1/07/14	2347 SAN JUAN DR 106-03-190 2154-13-05	[REDACTED] ESMAY ELECTRIC INC
	STRUCTURE - 000 000 PERMIT TYPE - ELEC 00 ELECTRICAL PERMIT	ISSUE DATE VALUATION 1/13/14	SUBCONTRACTOR(S)
14-00001179	ELEC ELECTRIC PERMIT - STAND ALONE 1/07/14	695 ACOMA BLVD S 109-06-078 137-05-25	[REDACTED] O/B (FOR CDD DATA BASE)
	STRUCTURE - 000 000 PERMIT TYPE - ELEC 00 ELECTRICAL PERMIT	ISSUE DATE VALUATION 1/08/14	SUBCONTRACTOR(S)
14-00001180	ELEC ELECTRIC PERMIT - STAND ALONE 1/07/14	3741 VEGA DR 113-10-044 2294-04-04	[REDACTED] ESMAY ELECTRIC INC
	STRUCTURE - 000 000 PERMIT TYPE - ELEC 00 ELECTRICAL PERMIT	ISSUE DATE VALUATION 1/13/14	SUBCONTRACTOR(S)
14-00001186	ELEC ELECTRIC PERMIT - STAND ALONE 1/07/14	1905 VICTORIA FARMS RD 120-48-PARG 0000-04-04	[REDACTED] ROMAR ELECTRIC
	STRUCTURE - 000 000 PERMIT TYPE - ELEC 00 ELECTRICAL PERMIT	ISSUE DATE VALUATION 1/07/14	SUBCONTRACTOR(S)
14-00001189	ELEC ELECTRIC PERMIT - STAND ALONE 1/07/14	2189 SOUCHAK DR 109-21-144 2244-06-18	[REDACTED] MOHAVE ELECTRIC

APPLICATION	APPLICATION TYPE AND DESCRIPTION DATE	ADDRESS/ Parcel ID No. TRACT-BLOCK-LOT	PROPERTY OWNER/ CONTRACTOR
-----			
14-00001189 (CONTINUED)			
-----			
STRUCTURE - 000 000 PERMIT TYPE -	ELEC 00 ELECTRICAL PERMIT	ISSUE DATE VALUATION 1/14/14	SUBCONTRACTOR(S)
14-00001212	ELEC ELECTRIC PERMIT - STAND ALONE 1/10/14	3910 NORTHSTAR DR 110-13-146 2282-09-02	[REDACTED] GWGS LLC
STRUCTURE - 000 000 PERMIT TYPE -	ELEC 00 ELECTRICAL PERMIT	ISSUE DATE VALUATION 1/30/14	SUBCONTRACTOR(S)
14-00001214	ELEC ELECTRIC PERMIT - STAND ALONE 1/10/14	2621 TONTO DR 109-27-023 2260-02-11	[REDACTED] HYBRID SOLAR
STRUCTURE - 000 000 PERMIT TYPE -	ELEC 00 ELECTRICAL PERMIT	ISSUE DATE VALUATION 1/21/14	SUBCONTRACTOR(S)
14-00001215	ELEC ELECTRIC PERMIT - STAND ALONE 1/10/14	2631 TONTO DR 109-27-022 2260-02-10	[REDACTED] HYBRID SOLAR
STRUCTURE - 000 000 PERMIT TYPE -	ELEC 00 ELECTRICAL PERMIT	ISSUE DATE VALUATION 1/21/14	SUBCONTRACTOR(S)
14-00001216	ELEC ELECTRIC PERMIT - STAND ALONE 1/10/14	7034 AVIENDA TIERRA VISTA 113-18-023 2371-01-23	[REDACTED] HYBRID SOLAR
STRUCTURE - 000 000 PERMIT TYPE -	ELEC 00 ELECTRICAL PERMIT	ISSUE DATE VALUATION 1/21/14	SUBCONTRACTOR(S)
14-00001238	ELEC ELECTRIC PERMIT - STAND ALONE 1/13/14	1816 DEER RUN DR 115-06-012 2278-01-12	[REDACTED] AAA ELECTRIC, INC
STRUCTURE - 000 000 PERMIT TYPE -	ELEC 00 ELECTRICAL PERMIT	ISSUE DATE VALUATION 1/21/14	SUBCONTRACTOR(S)
14-00001247	ELEC ELECTRIC PERMIT - STAND ALONE 1/14/14	3010 SILVER SADDLE DR 105-11-041 2167-04-07	[REDACTED] ESMAY ELECTRIC INC
STRUCTURE - 000 000 PERMIT TYPE -	ELEC 00 ELECTRICAL PERMIT	ISSUE DATE VALUATION 1/17/14	SUBCONTRACTOR(S)
14-00001248	ELEC ELECTRIC PERMIT - STAND ALONE 1/14/14	3570 BIG CHIEF DR 111-15-257 2201-15-05	[REDACTED] ESMAY ELECTRIC INC



APPLICATION	APPLICATION TYPE AND DESCRIPTION DATE	ADDRESS/ Parcel ID No. TRACT-BLOCK-LOT	PROPERTY OWNER/ CONTRACTOR
-----			
14-00001248 (CONTINUED)			
	STRUCTURE - 000 000 PERMIT TYPE - ELEC 00 ELECTRICAL PERMIT	ISSUE DATE VALUATION 1/17/14	SUBCONTRACTOR(S)
14-00001282	ELEC ELECTRIC PERMIT - STAND ALONE 1/21/14	2365 SAN JUAN DR 106-03-193 2154-13-08	[REDACTED] O/B (FOR CDD DATA BASE)
	STRUCTURE - 000 000 PERMIT TYPE - ELEC 00 ELECTRICAL PERMIT	ISSUE DATE VALUATION 1/21/14	SUBCONTRACTOR(S)
14-00001306	ELEC ELECTRIC PERMIT - STAND ALONE 1/27/14	3320 HASSAYAMPA DR 111-12-330 2250-22-04	[REDACTED] GWGS LLC
	STRUCTURE - 000 000 200 AMP PANEL CHANGE OUT PERMIT TYPE - ELEC 00 ELECTRICAL PERMIT	ISSUE DATE VALUATION 1/27/14	SUBCONTRACTOR(S)
TOTAL PERMITS ISSUED 24		TOTAL PERMITS HELD	0
TOTAL PERMIT VALUATION			0
GRAND TOTAL ISSUED 24		GRAND TOTAL HELD	0
GRAND TOTAL PERMIT VALUATION			0

APPLICATION	APPLICATION TYPE AND DESCRIPTION DATE	ADDRESS/ Parcel ID No TRACT-BLOCK-LOT	PROPERTY OWNER/ CONTRACTOR
14-00001153	PLMB PLUMBING STAND ALONE 1/02/14	1000 MCCULLOCH BLVD N 107-15-019 0000-01-15	[REDACTED] ADVANTAGE POOLS
	STRUCTURE - 000 000 GAS PIPE FOR (14 TIKI TORCHES & 1 F.P.) PERMIT TYPE - PLMB 00 PLUMBING PERMIT	ISSUE DATE 1/09/14 VALUATION	SUBCONTRACTOR(S)
14-00001221	PLMB PLUMBING STAND ALONE 1/13/14	3811 AQUA DR 110-08-380 2219-22-13	[REDACTED] VALLEY WIDE SOLAR & PLUMBING
	STRUCTURE - 000 000 PERMIT TYPE - PLMB 00 PLUMBING PERMIT	ISSUE DATE 1/22/14 VALUATION	SUBCONTRACTOR(S)
14-00001222	PLMB PLUMBING STAND ALONE 1/13/14	225 CORAL DR 107-05-056 107-02-43	[REDACTED] VALLEY WIDE SOLAR & PLUMBING
	STRUCTURE - 000 000 SOLAR WATER HEATER PERMIT TYPE - PLMB 00 PLUMBING PERMIT	ISSUE DATE 1/22/14 VALUATION	SUBCONTRACTOR(S)
14-00001223	PLMB PLUMBING STAND ALONE 1/13/14	3593 VEGA PLZ 113-10-158 2294-08-32	[REDACTED] VALLEY WIDE SOLAR & PLUMBING
	STRUCTURE - 000 000 SOLAR WATER HEATER PERMIT TYPE - PLMB 00 PLUMBING PERMIT	ISSUE DATE 1/22/14 VALUATION	SUBCONTRACTOR(S)
14-00001224	PLMB PLUMBING STAND ALONE 1/13/14	2800 OAKRIDGE DR 112-18-040 2276-05-01	[REDACTED] VALLEY WIDE SOLAR & PLUMBING
	STRUCTURE - 000 000 SOLAR WATER HEATER PERMIT TYPE - PLMB 00 PLUMBING PERMIT	ISSUE DATE 1/22/14 VALUATION	SUBCONTRACTOR(S)
14-00001225	PLMB PLUMBING STAND ALONE 1/13/14	397 TUMAMOC DR 106-07-016 131-01-16	[REDACTED] VALLEY WIDE SOLAR & PLUMBING
	STRUCTURE - 000 000 SOLAR WATER HEATER PERMIT TYPE - PLMB 00 PLUMBING PERMIT	ISSUE DATE 1/22/14 VALUATION	SUBCONTRACTOR(S)
14-00001226	PLMB PLUMBING STAND ALONE 1/13/14	1767 RAINBOW AVE S 106-07-067 131-03-11	[REDACTED] VALLEY WIDE SOLAR & PLUMBING
	STRUCTURE - 000 000 SOLAR WATER HEATER PERMIT TYPE - PLMB 00 PLUMBING PERMIT	ISSUE DATE 1/22/14 VALUATION	SUBCONTRACTOR(S)
14-00001227	PLMB PLUMBING STAND ALONE 1/13/14	4072 CHERRY TREE PL 110-14-060 2282A-01-60	[REDACTED] VALLEY WIDE SOLAR & PLUMBING

APPLICATION	APPLICATION TYPE AND DESCRIPTION DATE	ADDRESS/ Parcel ID No. TRACT-BLOCK-LOT	PROPERTY OWNER/ CONTRACTOR
-------------	--	--	-------------------------------

14-00001227 (CONTINUED)

STRUCTURE - 000 000	PERMIT TYPE -	DESCRIPTION	ISSUE DATE	VALUATION	SUBCONTRACTOR(S)
	PLMB 00	SOLAR WATER HEATER PLUMBING PERMIT	1/22/14		
14-00001234	PLMB	PLUMBING STAND ALONE	1967 CLIFFROSE DR		
		1/13/14	109-13-012		J D'UVA SERVICE PLUMBING
			142A-01-12		
STRUCTURE - 000 000	PERMIT TYPE -	DESCRIPTION	ISSUE DATE	VALUATION	SUBCONTRACTOR(S)
	PLMB 00	GAS LINE TO POOL HEATER PLUMBING PERMIT	1/17/14		

TOTAL PERMITS ISSUED	9	TOTAL PERMITS HELD	0
TOTAL PERMIT VALUATION			0
GRAND TOTAL ISSUED	9	GRAND TOTAL HELD	0
GRAND TOTAL PERMIT VALUATION			0

BUILDING DIVISION				FY 13/14			PLANNING & ZONING DIVISION					
NEW CONSTRUCTION	CURRENT MONTH			FISCAL YEAR TO DATE			LAND USE ACTIONS	Current Month		Fiscal Year to Date		
TYPE	CODE	PERMITS	UNITS	VALUE(\$)	PERMITS	UNITS	VALUE(\$)	TYPE	REVIEWS	FEEES	REVIEWS	FEEES
<b>RESIDENTIAL</b>												
One Family	RSF	17		3,384,036	161	0	30,477,964	Design Review	0	-	0	-
Two Family	RD	0			1	2	174,370	Zone Change	0	-	0	-
MultiFamily	RMF	0			0	0	-	Plan Text Amendment	1	-	1	-
Mobile Homes	RMH	0			1	0	42,000	Conditional Use	0	-	0	-
Add/Alter	RSFA	65		1,086,205	448	0	6,758,242	Abandonment	1	-	1	-
Pools/Spas	RSFP	23		560,400	158	0	4,272,400	Planned Development	0	-	0	-
Demolitions	RDEM	0			7	0	-	Variance/Appeal	2	-	2	-
Fire Reconstruction	RECN	0			9	0	767,289	Temporary Use	6	-	6	-
<i>Subtotal</i>		105	0	5,030,641	785	2	42,492,265	Subdivision	0	-	0	-
<b>NONRESIDENTIAL</b>												
Hotel/Motel	NRCR				0	0	-	Lot Alteration	4	-	4	-
Commercial	NRC	2		1,821,825	3	0	1,892,070	Sign Permit	3	-	3	-
Industrial	NRI				0	0	-	Height Adjustment	0	-	0	-
Public	NRP				0	0	-	Other	0	-	0	-
Add/Alter	NRTI	5		80,500	46	0	5,350,893	<i>Total</i>	17		17	\$ 25,810.00
Demolitions	NRDEM	3		15,500	6	0	16,500					
Fire Recnstruction	FRCN				0	0	-					
<i>Subtotal</i>		10	0	1,917,825	55	0	7,259,463					
<i>Total</i>		115	0	6,948,466	840	2	49,751,728					
<b>PLAN REVIEWS</b>												
TYPE		REVIEWS			REVIEWS							
One/Multi-Fam/Comm/Ind		220			1631							
<i>Total</i>		220			1631							
<b>FIELD INSPECTIONS</b>												
New Construction		749			6,188							
<i>Total</i>		749			6,188							
<b>BUILDING PERMIT FEES</b>												
TYPE PERMIT		PERMITS		FEE(\$)		PERMITS		FEE(\$)				
Building Permits		115				820		405,758.95				
Electrical Permits		27				169		-				
Plumbing Permits		3				45		-				
Mechanical Permits		0				1		-				
Grading Permits		17				138		-				
Plan Check/Plan Change						0		220,432.14				
<i>Total</i>		162		\$ -		1173		\$ 626,191.09				
<b>DEPARTMENT REVENUE</b>												
Building Division								\$		626,191.09		
Planning Division								\$		25,810.00		
<i>Total</i>								\$		- \$ 652,001.09		
<b>LAKE HAVASU CITY</b>												
<b>COMMUNITY SERVICES DEPARTMENT</b>												
<b>February 2014</b>												

APPLICATION NUMBER	STRUCTURE C.O. DATE	OWNER MAILING ADDRESS	PROPERTY ADDRESS Parcel ID No.	APPLICATION TYPE
06	00002729	000 000 2/24/14	1060 MONTROSE DR 105-30-034	RESIDENTIAL SINGLE FAMILY - R3 & AB
13	00000928	000 000 2/13/14	1650 SAILING HAWKS DR 130 115-05-047A	RESIDENTIAL SINGLE FAMILY - R3 & AB
13	00001060	000 000 2/24/14	2590 PASEO DORADO 105-17-010	RESIDENTIAL SINGLE FAMILY
13	00001469	000 000 2/13/14	2145 MESQUITE AVE 108-12-009	COMMERCIAL ADDN/ALTER/TI
13	00001653	000 000 2/27/14	1236 KIBBEY DR 112-16-307	RESIDENTIAL SINGLE FAMILY
13	00001981	000 000 2/20/14	1010 CORTE TRANQUILLA 113-19-007	RESIDENTIAL SINGLE FAMILY - R3 & AB
13	00002023	000 000 2/07/14	2139 MCCULLOCH BLVD N A 108-12-022	COMMERCIAL ADDN/ALTER/TI
13	00002112	000 000 2/25/14	728 MALIBU PL 107-83-214	RESIDENTIAL SINGLE FAMILY - ISLAND
13	00002184	000 000 2/27/14	2174 PIMA DR N 108-09-126	RESIDENTIAL SINGLE FAMILY
14	00000109	000 000 2/21/14	3068 MAVERICK DR 108-25-041	RESIDENTIAL SINGLE FAMILY
14	00000201	000 000 2/14/14	2711 JERICHO DR 114-14-306	RESIDENTIAL SINGLE FAMILY
14	00000237	000 000 2/10/14	767 MALIBU CIR 107-83-268	RESIDENTIAL SINGLE FAMILY - ISLAND
14	00000306	000 000 2/06/14	4050 ALBACORE DR 110-08-193	RESIDENTIAL SINGLE FAMILY
14	00000328	000 000 2/20/14	3672 OUTPOST DR 114-11-189	RESIDENTIAL SINGLE FAMILY

APPLICATION NUMBER	STRUCTURE C.O. DATE	OWNER MAILING ADDRESS	PROPERTY ADDRESS Parcel ID No	APPLICATION TYPE
14 00000329	000 000 2/28/14	[REDACTED]	3470 HASSAYAMPA DR 111-12-065	RESIDENTIAL SINGLE FAMILY
14 00000334	000 000 2/13/14	[REDACTED]	3871 BIG HORN DR 110-07-065A	RESIDENTIAL SINGLE FAMILY
14 00000342	000 000 2/07/14	[REDACTED]	2895 ARABIAN DR 112-06-059	RESIDENTIAL SINGLE FAMILY
14 00000415	000 000 2/13/14	[REDACTED]	2510 LEMA DR 109-03-046	RESIDENTIAL SINGLE FAMILY
14 00000441	000 000 2/28/14	[REDACTED]	2871 SOUTHWIND AVE 114-08-259	RESIDENTIAL SINGLE FAMILY
14 00000469	000 000 2/03/14	[REDACTED]	665 ISLAND DR 107-83-151	RESIDENTIAL SINGLE FAMILY - ISLAND
14 00000511	000 000 2/26/14	[REDACTED]	2951 TONTO DR 114-08-025	RESIDENTIAL SINGLE FAMILY
14 00000682	000 000 2/26/14	[REDACTED]	1523 INDUSTRIAL BLVD 106-21-019	STORE/RESTAURANT/WAREHOUSE/MARKET/L
14 00000761	000 000 2/07/14	[REDACTED]	3345 CRESTWIND DR 108-03-244	RESIDENTIAL SINGLE FAMILY

APPLICATION	APPLICATION TYPE AND DESCRIPTION	ADDRESS/ Parcel ID No. TRACT-BLOCK-LOT	PROPERTY OWNER/ CONTRACTOR
11-00001698 ----- -----	RA3 RESIDENTIAL ADDN/ALTER/CONVERT R3 & ABOVE 6/20/11	3470 CANDLEWOOD DR 114-18-009 2289-02-08	[REDACTED]
	STRUCTURE - 000 000 ACCESSORY POOL RESTROOM/PATIO PERMIT TYPE - COMB 00 RESIDENTIAL BUILDING PERMIT	ISSUE DATE 2/10/14 VALUATION 20351	SUBCONTRACTOR(S)
13-00000295 ----- -----	RSF RESIDENTIAL SINGLE FAMILY 8/21/12	2866 KIOWA BLVD S 108-25-181 2129-06-05	[REDACTED] RIVER RIDGE BUILDERS INC
	STRUCTURE - 000 000 RSF PERMIT TYPE - COMB 00 RESIDENTIAL BUILDING PERMIT	ISSUE DATE 2/13/14 VALUATION 153816	SUBCONTRACTOR(S)
14-00000131 ----- -----	NRGC RESIDENTIAL GARAGES/CARPORTS 7/24/13 <i>Plan change - Carport to Garage w/ Stucco</i>	3082 ARABIAN DR 112-13-120 2240-07-03	[REDACTED] O/B (FOR CDD DATA BASE)
	STRUCTURE - 000 000 SHADE COVER/INTERSTATE STAND PLAN PERMIT TYPE - COMB 01 RESIDENTIAL BUILDING PERMIT	ISSUE DATE 2/13/14 VALUATION <del>29160</del> 3640.00	SUBCONTRACTOR(S)
14-00000635 ----- -----	RSF3 RESIDENTIAL SINGLE FAMILY - R3 & ABOVE 10/10/13 <i>Plan change - Add 22 sqft to Poolhouse</i>	7010 CIRCULA DE HACIENDA 113-15-014 2367-01-14	[REDACTED] JANECEK HOMES
	STRUCTURE - 000 000 SINGLE FAMILY RESIDENCE PERMIT TYPE - COMB 01 RESIDENTIAL BUILDING PERMIT	ISSUE DATE 2/04/14 VALUATION <del>23737</del> 11628.00	SUBCONTRACTOR(S)
14-00000648 ----- -----	RSF RESIDENTIAL SINGLE FAMILY 10/14/13	3555 TAHITIAN DR 110-03-269 2143-14-45	[REDACTED] O/B (FOR CDD DATA BASE)
	STRUCTURE - 000 000 NEW RSF PERMIT TYPE - COMB 00 RESIDENTIAL BUILDING PERMIT	ISSUE DATE 2/07/14 VALUATION 166074	SUBCONTRACTOR(S)
14-00000722 ----- -----	NRGC RESIDENTIAL GARAGES/CARPORTS 10/23/13	3608 CACTUS RIDGE DR 114-11-043 2255-03-03	[REDACTED] O/B (FOR CDD DATA BASE)
	STRUCTURE - 000 000 RV GAR, HOUSE & PATIO ADDITION PERMIT TYPE - COMB 00 RESIDENTIAL BUILDING PERMIT	ISSUE DATE 2/06/14 VALUATION 24122	SUBCONTRACTOR(S)
14-00000787 ----- -----	RSF RESIDENTIAL SINGLE FAMILY 10/31/13	3791 FORTUNE DR 113-08-484 2190-15-20	[REDACTED] MAGIC HOMES
	STRUCTURE - 000 000 RSF PERMIT TYPE - COMB 00 RESIDENTIAL BUILDING PERMIT	ISSUE DATE 2/13/14 VALUATION 234822	SUBCONTRACTOR(S)
14-00000826 ----- -----	RSF3 RESIDENTIAL SINGLE FAMILY - R3 & ABOVE 11/05/13	7041 CIRCULA DE HACIENDA 113-15-022 2367-01-22	[REDACTED] LAMBERT CUSTOM BUILDERS LLC

APPLICATION	APPLICATION TYPE AND DESCRIPTION DATE	ADDRESS/ Parcel ID No. TRACT-BLOCK-LOT	PROPERTY OWNER/ CONTRACTOR
-----			
14-00000826	(CONTINUED)		
-----			
	STRUCTURE - 000 000 RSF PERMIT TYPE - COMB 00 RESIDENTIAL BUILDING PERMIT	ISSUE DATE VALUATION 2/06/14 199070	SUBCONTRACTOR (S)
14-00001038	RSF RESIDENTIAL SINGLE FAMILY 12/10/13	2375 DEMARET DR 109-47-004 2225-01-04	[REDACTED] ARIZONA HOMES OF KINGMAN LLC
	STRUCTURE - 000 000 NEW RSF PERMIT TYPE - COMB 00 RESIDENTIAL BUILDING PERMIT	ISSUE DATE VALUATION 2/13/14 435687	SUBCONTRACTOR (S)
14-00001050	NRGC RESIDENTIAL GARAGES/CARPORTS 12/11/13	1861 DION DR 115-15-061A 2320-05-08&09	[REDACTED] SEVILLE BUILDERS INC
	STRUCTURE - 000 000 RV GARAGE ADDITION PERMIT TYPE - COMB 00 RESIDENTIAL BUILDING PERMIT	ISSUE DATE VALUATION 2/21/14 <del>56792</del> 15,428	SUBCONTRACTOR (S)
14-00001064	RSF RESIDENTIAL SINGLE FAMILY 12/13/13	1825 WILLOW AVE 107-05-157 107-04-18	[REDACTED] AFFORDABLE GEN CONTRACTING INC
	STRUCTURE - 000 000 SINGLE FAMILY RESIDENCE PERMIT TYPE - COMB 00 RESIDENTIAL BUILDING PERMIT	ISSUE DATE VALUATION 2/28/14 183310	SUBCONTRACTOR (S)
14-00001075	RSFA RESIDENTIAL ADDN/ALTER/CONVERSION 12/16/13	1949 SALEM LN 106-20-045 116-03-39	[REDACTED] O/B (FOR CDD DATA BASE)
	STRUCTURE - 000 000 ATTACHED COVERED PATIO PERMIT TYPE - COMB 00 RESIDENTIAL BUILDING PERMIT	ISSUE DATE VALUATION 2/06/14 3648	SUBCONTRACTOR (S)
14-00001103	RSF RESIDENTIAL SINGLE FAMILY 12/19/13	4030 VEGA DR 113-12-014 2191-02-01	[REDACTED] JANECEK HOMES
	STRUCTURE - 000 000 SINGLE FAMILY RESIDENCE PERMIT TYPE - COMB 00 RESIDENTIAL BUILDING PERMIT	ISSUE DATE VALUATION 2/10/14 281125	SUBCONTRACTOR (S)
14-00001149	NRGC RESIDENTIAL GARAGES/CARPORTS 1/02/14	1581 CONESTOGA DR 111-14-162A 2209-10-23&24	[REDACTED] O/B (FOR CDD DATA BASE)
	STRUCTURE - 000 000 DET RV GARAGE/OFFICE W/BATHROOM PERMIT TYPE - COMB 00 RESIDENTIAL BUILDING PERMIT	ISSUE DATE VALUATION 2/10/14 83736	SUBCONTRACTOR (S)
14-00001164	RSF RESIDENTIAL SINGLE FAMILY 1/06/14	3312 PIONEER DR 105-05-271 124-15-17	[REDACTED] DBU CONSTRUCTION

*Plan change - Convert 280 sq ft garage to Add 84 sq ft to Garage (LA)*



APPLICATION	APPLICATION TYPE AND DESCRIPTION DATE	ADDRESS/ Parcel ID No. TRACT-BLOCK-LOT	PROPERTY OWNER/ CONTRACTOR
-----			
14-00001164	(CONTINUED)		
-----			
STRUCTURE - 000 000	RESIDENTIAL SINGLE FAMILY	ISSUE DATE	VALUATION
PERMIT TYPE -	COMB 00 RESIDENTIAL BUILDING PERMIT	2/06/14	144809
-----			
14-00001193	RSFA RESIDENTIAL ADDN/ALTER/CONVERSION	2025 EAGLE LN	
-----	1/08/14	109-17-029	O/B (FOR CDD DATA BASE)
-----			
STRUCTURE - 000 000	NEW COVER & COVERED ENTRY	ISSUE DATE	VALUATION
PERMIT TYPE -	COMB 00 RESIDENTIAL BUILDING PERMIT	2/12/14	4410
-----			
14-00001195	NRGC RESIDENTIAL GARAGES/CARPORTS	3375 PALO VERDE BLVD S	
-----	1/08/14	112-08-080	WINDHOLZ CONSTRUCTION
-----			
STRUCTURE - 000 000	ATTACHED RV GARAGE ADDITION	ISSUE DATE	VALUATION
PERMIT TYPE -	COMB 00 RESIDENTIAL BUILDING PERMIT	2/18/14	25515
-----			
14-00001198	NRGC RESIDENTIAL GARAGES/CARPORTS	1881 WESTPORT DR	
-----	1/08/14	115-09-163	PALMIERI CONSTRUCTION INC
-----			
STRUCTURE - 000 000	GARAGE ADDITION	ISSUE DATE	VALUATION
PERMIT TYPE -	COMB 00 RESIDENTIAL BUILDING PERMIT	2/14/14	14229
-----			
14-00001202	RSFA RESIDENTIAL ADDN/ALTER/CONVERSION	1005 CORTE PIEDRA	
-----	1/08/14	113-18-012	G OXLEY CONSTRUCTION LLC
-----			
STRUCTURE - 000 000	CASITA & PATIO ADDITION	ISSUE DATE	VALUATION
PERMIT TYPE -	COMB 00 RESIDENTIAL BUILDING PERMIT	2/20/14	50968
-----			
14-00001208	RSF RESIDENTIAL SINGLE FAMILY	176 COMANCHE LN	
-----	1/09/14	108-18-161	RIVER RIDGE BUILDERS INC
-----			
STRUCTURE - 000 000	NEW RSF	ISSUE DATE	VALUATION
PERMIT TYPE -	COMB 00 RESIDENTIAL BUILDING PERMIT	2/04/14	196108
-----			
14-00001262	NRGC RESIDENTIAL GARAGES/CARPORTS	3163 IROQUOIS DR	
-----	1/16/14	108-25-135	O/B (FOR CDD DATA BASE)
-----			
STRUCTURE - 000 000	RV GARAGE ADDITION	ISSUE DATE	VALUATION
PERMIT TYPE -	COMB 00 RESIDENTIAL BUILDING PERMIT	2/03/14	51948
-----			
14-00001268	RSF3 RESIDENTIAL SINGLE FAMILY - R3 & ABOVE	1651 SAILING HAWKS DR 141	
-----	1/17/14	115-35-041	LAMBERT CUSTOM BUILDERS LLC
-----			

APPLICATION	APPLICATION TYPE AND DESCRIPTION DATE	ADDRESS/ Parcel ID No. TRACT-BLOCK-LOT	PROPERTY OWNER/ CONTRACTOR
-----			
14-00001268	(CONTINUED)		
-----			
	STRUCTURE - 000 000 RSF PERMIT TYPE - COMB 00 RESIDENTIAL BUILDING PERMIT	ISSUE DATE VALUATION 2/05/14 147814	SUBCONTRACTOR (S)
14-00001285	RSFA RESIDENTIAL ADDN/ALTER/CONVERSION 1/21/14	3616 HIAWATHA DR 105-05-164B 124-08-02B	[REDACTED] BURNS BUILDERS & REAL ESTATE
	STRUCTURE - 000 000 ADD BEDRM, BATH, AZ RM & PATIO PERMIT TYPE - COMB 00 RESIDENTIAL BUILDING PERMIT	ISSUE DATE VALUATION 2/10/14 65628	SUBCONTRACTOR (S)
14-00001286	RSF RESIDENTIAL SINGLE FAMILY 1/22/14	3991 CORAL REEF DR 110-15-136 2281-06-26	[REDACTED] JANECEK HOMES
	STRUCTURE - 000 000 SINGLE FAMILY RESIDENCE PERMIT TYPE - COMB 00 RESIDENTIAL BUILDING PERMIT	ISSUE DATE VALUATION 2/24/14 197026	SUBCONTRACTOR (S)
14-00001287	RSF RESIDENTIAL SINGLE FAMILY 1/22/14	3330 OSBORN DR 114-18-048 2289-05-14	[REDACTED] HOMES BY WIESNER INC
	STRUCTURE - 000 000 SINGLE FAMILY RESIDENCE PERMIT TYPE - COMB 00 RESIDENTIAL BUILDING PERMIT	ISSUE DATE VALUATION 2/06/14 255622	SUBCONTRACTOR (S)
14-00001292	RSF RESIDENTIAL SINGLE FAMILY 1/23/14	3066 MARACAIBO WAY 108-25-086 2129-03-07	[REDACTED] COREY'S BUILDING & RENOVATIONS
	STRUCTURE - 000 000 NEW RSF PERMIT TYPE - COMB 00 RESIDENTIAL BUILDING PERMIT	ISSUE DATE VALUATION 2/20/14 159005	SUBCONTRACTOR (S)
14-00001293	RSF3 RESIDENTIAL SINGLE FAMILY - R3 & ABOVE 1/23/14	3610 LOST DUTCHMAN DR 114-06-155 2217-14-12	[REDACTED] COREY'S BUILDING & RENOVATIONS
	STRUCTURE - 000 000 RSF PERMIT TYPE - COMB 00 RESIDENTIAL BUILDING PERMIT	ISSUE DATE VALUATION 2/25/14 172571	SUBCONTRACTOR (S)
14-00001302	NRGC RESIDENTIAL GARAGES/CARPORTS 1/24/14	3216 PALM GROVE DR 112-08-176 2238-07-29	GREEN LIGHT SOLAR INDUSTRIES
	STRUCTURE - 000 000 DET RV GARAGE W/ENG PERMIT TYPE - COMB 00 RESIDENTIAL BUILDING PERMIT	ISSUE DATE VALUATION 2/06/14 24300	SUBCONTRACTOR (S)
14-00001310	RSFA RESIDENTIAL ADDN/ALTER/CONVERSION 1/27/14	3160 GATEWOOD DR 112-07-149 2229-04-27	[REDACTED] O/B (FOR CDD DATA BASE)

PERMITS ISSUED REPORT  
2/01/14 THRU 2/28/14  
DEPARTMENT - BUILDING  
PERMIT TYPE - COMB RESIDENTIAL BUILDING PERMIT  
OBTAINED VALUATION FROM PERMIT VALUATION

APPLICATION	APPLICATION TYPE AND DESCRIPTION DATE	ADDRESS/ Parcel ID No TRACT-BLOCK-LOT	PROPERTY OWNER/ CONTRACTOR
-----			
14-00001310	(CONTINUED)		
-----			
	STRUCTURE - 000 000 CONVERT A PORTIO OF PATIO TO LA PERMIT TYPE - COMB 00 RESIDENTIAL BUILDING PERMIT	ISSUE DATE VALUATION 2/10/14 13750	SUBCONTRACTOR(S)
14-00001314	NRGC RESIDENTIAL GARAGES/CARPORTS 1/28/14	148 MARIPOSA DR 109-13-065 142A-05-07	[REDACTED] O/B (FOR CDD DATA BASE)
	STRUCTURE - 000 000 CONVERT CARPORT TO GARAGE & ADD TO GAR PERMIT TYPE - COMB 00 RESIDENTIAL BUILDING PERMIT	ISSUE DATE VALUATION 2/07/14 14320	SUBCONTRACTOR(S)
14-00001319	NRGC RESIDENTIAL GARAGES/CARPORTS 1/28/14	2856 HIDDEN VALLEY DR 108-26-025 2150-01-25	[REDACTED] COLTRIN CONSTRUCTION
	STRUCTURE - 000 000 ATTACHED RV GARAGE ADDITION PERMIT TYPE - COMB 00 RESIDENTIAL BUILDING PERMIT	ISSUE DATE VALUATION 2/11/14 21870	SUBCONTRACTOR(S)
14-00001332	NRGC RESIDENTIAL GARAGES/CARPORTS 1/29/14	2741 VIA NARANJA 105-17-169A 2316-08-04	[REDACTED] O/B (FOR CDD DATA BASE)
	STRUCTURE - 000 000 DET RV GARAGE ADDITION W/ENG PERMIT TYPE - COMB 00 RESIDENTIAL BUILDING PERMIT	ISSUE DATE VALUATION 2/11/14 11070	SUBCONTRACTOR(S)
14-00001334	RSFA RESIDENTIAL ADDN/ALTER/CONVERSION 1/30/14	2890 INDIAN LAND DR 114-08-555 2258-20-01	[REDACTED] RAIN OR SHINE AWNINGS & GUTTER
	STRUCTURE - 000 000 LATTICE COVER - ALUM PERMIT TYPE - COMB 00 RESIDENTIAL BUILDING PERMIT	ISSUE DATE VALUATION 2/05/14 4180	SUBCONTRACTOR(S)
14-00001335	RSFA RESIDENTIAL ADDN/ALTER/CONVERSION 1/30/14	731 THUNDERBOLT AVE 114-08-490 2258-19-05	[REDACTED] RAIN OR SHINE AWNINGS & GUTTER
	STRUCTURE - 000 000 2 LATTICE COVERS PERMIT TYPE - COMB 00 RESIDENTIAL BUILDING PERMIT	ISSUE DATE VALUATION 2/05/14 9120	SUBCONTRACTOR(S)
14-00001344	RSFA RESIDENTIAL ADDN/ALTER/CONVERSION 1/31/14	3113 EL DORADO AVE N 108-04-180 128-07-29	[REDACTED] O/B (FOR CDD DATA BASE)
	STRUCTURE - 000 000 PATIO PERMIT TYPE - COMB 00 RESIDENTIAL BUILDING PERMIT	ISSUE DATE VALUATION 2/11/14 3686	SUBCONTRACTOR(S)
14-00001345	RSFA RESIDENTIAL ADDN/ALTER/CONVERSION 1/31/14	3113 EL DORADO AVE N 108-04-180 128-07-29	[REDACTED] O/B (FOR CDD DATA BASE)

APPLICATION	APPLICATION TYPE AND DESCRIPTION DATE	ADDRESS/ Parcel ID No TRACT-BLOCK-LOT	PROPERTY OWNER/ CONTRACTOR
-----			
14-00001345	(CONTINUED)		
-----			
	STRUCTURE - 000 000 PATIO ADDITION TO HOUSE PERMIT TYPE - COMB 00 RESIDENTIAL BUILDING PERMIT	ISSUE DATE VALUATION 2/11/14 7106	SUBCONTRACTOR(S)
14-00001346	NRGC RESIDENTIAL GARAGES/CARPORTS 1/31/14	1385 BOMBAY PLZ N 104-34-218A 2159-07-21&22	[REDACTED] O/B (FOR CDD DATA BASE)
	STRUCTURE - 000 000 DET RV GARAGE PERMIT TYPE - COMB 00 RESIDENTIAL BUILDING PERMIT	ISSUE DATE VALUATION 2/12/14 81000	SUBCONTRACTOR(S)
14-00001348	NRGC RESIDENTIAL GARAGES/CARPORTS 1/31/14	2980 CISCO DR N 108-04-068 128-04-29	[REDACTED] O/B (FOR CDD DATA BASE)
	STRUCTURE - 000 000 SHADE COVER PERMIT TYPE - COMB 00 RESIDENTIAL BUILDING PERMIT	ISSUE DATE VALUATION 2/04/14 9880	SUBCONTRACTOR(S)
14-00001349	RSF RESIDENTIAL SINGLE FAMILY 1/31/14	2595 EVERGLADES DR 106-26-250 2153-07-19	[REDACTED] DESERT SUN HOMES LLC
	STRUCTURE - 000 000 RESIDENTIAL SINGLE FAMILY PERMIT TYPE - COMB 00 RESIDENTIAL BUILDING PERMIT	ISSUE DATE VALUATION 2/24/14 139092	SUBCONTRACTOR(S)
14-00001351	RSFA RESIDENTIAL ADDN/ALTER/CONVERSION 2/03/14	4132 CORAL REEF DR 110-15-073 2281-04-02	[REDACTED] O/B (FOR CDD DATA BASE)
	STRUCTURE - 000 000 PATIO TO KITCHEN PERMIT TYPE - COMB 00 RESIDENTIAL BUILDING PERMIT	ISSUE DATE VALUATION 2/12/14 13750	SUBCONTRACTOR(S)
14-00001353	RSF RESIDENTIAL SINGLE FAMILY 2/03/14	1564 MANDARIN DR 115-06-287 2278-17-21	[REDACTED] CUTTING EDGE HOMES INC
	STRUCTURE - 000 000 SINGLE FAMILY RESIDENCE PERMIT TYPE - COMB 00 RESIDENTIAL BUILDING PERMIT	ISSUE DATE VALUATION 2/05/14 189308	SUBCONTRACTOR(S)
14-00001355	NRGC RESIDENTIAL GARAGES/CARPORTS 2/03/14	3570 MOCKINGBIRD DR 111-15-278 2201-16-04	[REDACTED] BLOCKBUSTER ENTERPRISES INC
	STRUCTURE - 000 000 SHADE COVER - STAND PLAN INTERSTATE PERMIT TYPE - COMB 00 RESIDENTIAL BUILDING PERMIT	ISSUE DATE VALUATION 2/04/14 6118	SUBCONTRACTOR(S)
14-00001358	RSFA RESIDENTIAL ADDN/ALTER/CONVERSION 2/03/14	1428 PATRICIAN CT 104-35-061 2180-05-06	[REDACTED] O/B (FOR CDD DATA BASE)

APPLICATION	APPLICATION TYPE AND DESCRIPTION DATE	ADDRESS/ Parcel ID No. TRACT-BLOCK-LOT	PROPERTY OWNER/ CONTRACTOR
-----			
14-00001358	(CONTINUED)		
-----			
	STRUCTURE - 000 000 PERMIT TYPE -	CONVERT PATIO TO LA AND ADD PATIO COMB 00 RESIDENTIAL BUILDING PERMIT	ISSUE DATE VALUATION 2/03/14 13660
			SUBCONTRACTOR(S)
14-00001372	RSFA RESIDENTIAL ADDN/ALTER/CONVERSION 2/04/14	1221 AMIGO WAY 112-16-115 2215-03-47	[REDACTED] O/B (FOR CDD DATA BASE)
	STRUCTURE - 000 000 PERMIT TYPE -	CONVERT PATIO TO LA AND NEW PATIO COVER COMB 00 RESIDENTIAL BUILDING PERMIT	ISSUE DATE VALUATION 2/04/14 27228
			SUBCONTRACTOR(S)
14-00001373	NRGC RESIDENTIAL GARAGES/CARPORTS 2/04/14	1651 SAILING HAWKS DR 141 115-35-041 2364-00-26	[REDACTED] LAMBERT CUSTOM BUILDERS LLC
	STRUCTURE - 000 000 PERMIT TYPE -	DET GARAGE COMB 00 RESIDENTIAL BUILDING PERMIT	ISSUE DATE VALUATION 2/05/14 34884
			SUBCONTRACTOR(S)
14-00001379	NRGC RESIDENTIAL GARAGES/CARPORTS 2/05/14	301 OPOSSUM DR 113-05-057 2235-06-09	[REDACTED] O/B (FOR CDD DATA BASE)
	STRUCTURE - 000 000 PERMIT TYPE -	ATTACHED RV GARAGE ADDITION COMB 00 RESIDENTIAL BUILDING PERMIT	ISSUE DATE VALUATION 2/14/14 26892
			SUBCONTRACTOR(S)
14-00001382	RSFA RESIDENTIAL ADDN/ALTER/CONVERSION 2/05/14	2884 CISCO DR N 108-04-057 128-04-18	GREEN LIGHT SOLAR INDUSTRIES
	STRUCTURE - 000 000 PERMIT TYPE -	HOBBY ROOM ADDITION COMB 00 RESIDENTIAL BUILDING PERMIT	ISSUE DATE VALUATION 2/19/14 15910
			SUBCONTRACTOR(S)
14-00001389	RSFA RESIDENTIAL ADDN/ALTER/CONVERSION 2/06/14	3568 STANFORD DR 110-04-108 2144-07-11	[REDACTED] IMPULSE HOMES
	STRUCTURE - 000 000 PERMIT TYPE -	PATIO COMB 00 RESIDENTIAL BUILDING PERMIT	ISSUE DATE VALUATION 2/19/14 8208
			SUBCONTRACTOR(S)
14-00001390	RSFA RESIDENTIAL ADDN/ALTER/CONVERSION 2/06/14	3348 SHEIK DR 112-15-140 2206-09-07	[REDACTED] HERSAM CONSTRUCTION
	STRUCTURE - 000 000 PERMIT TYPE -	OFFICE ADDITION COMB 00 RESIDENTIAL BUILDING PERMIT	ISSUE DATE VALUATION 2/19/14 30044
			SUBCONTRACTOR(S)
14-00001403	RSFA RESIDENTIAL ADDN/ALTER/CONVERSION 2/07/14	2960 HIDDEN VALLEY DR 108-02-157 2151-10-11	[REDACTED] O/B (FOR CDD DATA BASE)

APPLICATION	APPLICATION TYPE AND DESCRIPTION DATE	ADDRESS/ Parcel ID No. TRACT-BLOCK-LOT	PROPERTY OWNER/ CONTRACTOR	
-----				
14-00001403	(CONTINUED)			
-----				
STRUCTURE - 000 000	MBRM ADD & CONV PART OF CARPORT TO UTLY	ISSUE DATE	VALUATION	SUBCONTRACTOR (S)
PERMIT TYPE -	COMB 00 RESIDENTIAL BUILDING PERMIT	2/26/14	52130	
14-00001406	RSFA RESIDENTIAL ADDN/ALTER/CONVERSION	2800 CUMBERLAND DR		
-----	2/10/14	114-17-006		[REDACTED]
		2274-01-06		O/B (FOR CDD DATA BASE)
-----				
STRUCTURE - 000 000	DET GAME ROOM	ISSUE DATE	VALUATION	SUBCONTRACTOR (S)
PERMIT TYPE -	COMB 00 RESIDENTIAL BUILDING PERMIT	2/25/14	49728	
14-00001416	RSFA RESIDENTIAL ADDN/ALTER/CONVERSION	2225 HILLSIDE DR		
-----	2/10/14	104-34-263		[REDACTED]
		2159-09-07		GREEN LIGHT SOLAR INDUSTRIES
-----				
STRUCTURE - 000 000	PATIO TO LIV AREA	ISSUE DATE	VALUATION	SUBCONTRACTOR (S)
PERMIT TYPE -	COMB 00 RESIDENTIAL BUILDING PERMIT	2/24/14	15510	
14-00001418	RSFA RESIDENTIAL ADDN/ALTER/CONVERSION	2470 HACIENDA DR		
-----	2/11/14	104-31-261		[REDACTED]
		2157-14-01		RAIN OR SHINE AWNINGS & GUTTER
-----				
STRUCTURE - 000 000	ALUM LATTICE COVER	ISSUE DATE	VALUATION	SUBCONTRACTOR (S)
PERMIT TYPE -	COMB 00 RESIDENTIAL BUILDING PERMIT	2/20/14	5985	
14-00001437	RSFA RESIDENTIAL ADDN/ALTER/CONVERSION	3410 CANDLEWOOD DR		
-----	2/12/14	114-18-015		[REDACTED]
		2289-02-14		O/B (FOR CDD DATA BASE)
-----				
STRUCTURE - 000 000	ALUM PATIO COVER	ISSUE DATE	VALUATION	SUBCONTRACTOR (S)
PERMIT TYPE -	COMB 00 RESIDENTIAL BUILDING PERMIT	2/26/14	4902	
14-00001441	RSFA RESIDENTIAL ADDN/ALTER/CONVERSION	2880 GLENGARRY DR		
-----	2/12/14	112-11-203		[REDACTED]
		2207-07-13		O/B (FOR CDD DATA BASE)
-----				
STRUCTURE - 000 000	INTERIOR REMODEL	ISSUE DATE	VALUATION	SUBCONTRACTOR (S)
PERMIT TYPE -	COMB 00 RESIDENTIAL BUILDING PERMIT	2/28/14	10000	
14-00001446	IRSF RESIDENTIAL SINGLE FAMILY - ISLAND	769 MALIBU CIR		
-----	2/13/14	107-83-269		[REDACTED]
		8888-03-83		ARIZONA HOMES OF KINGMAN LLC
-----				
STRUCTURE - 000 000	RSF	ISSUE DATE	VALUATION	SUBCONTRACTOR (S)
PERMIT TYPE -	COMB 00 RESIDENTIAL BUILDING PERMIT	2/27/14	127149	
14-00001460	RSFA RESIDENTIAL ADDN/ALTER/CONVERSION	1945 MIMOSA DR		
-----	2/14/14	107-04-136		[REDACTED]
		106-04-22		O/B (FOR CDD DATA BASE)

PREPARED 3/03/14, 10:42:22  
 PROGRAM BP412L  
 Lake Havasu City

PERMITS ISSUED REPORT  
 2/01/14 THRU 2/28/14  
 DEPARTMENT - BUILDING  
 PERMIT TYPE - COMB RESIDENTIAL BUILDING PERMIT  
 OBTAINED VALUATION FROM PERMIT VALUATION

-----  
 APPLICATION APPLICATION TYPE AND DESCRIPTION ADDRESS/  
 DATE Parcel ID No.  
 TRACT-BLOCK-LOT  
 -----  
 PROPERTY OWNER/  
 CONTRACTOR

14-00001460 (CONTINUED)  
 -----

STRUCTURE - 000 000	PATIO COVER	ISSUE DATE	VALUATION	SUBCONTRACTOR (S)
PERMIT TYPE -	COMB 00 RESIDENTIAL BUILDING PERMIT	2/28/14	5016	

14-00001523	RSFA RESIDENTIAL ADDN/ALTER/CONVERSION	2950 THISTLE DR		[REDACTED] BURNS BUILDERS & REAL ESTATE
-----	2/24/14	105-13-001		
-----		2165-01-01		

STRUCTURE - 000 000	WATER DAMAGE REPAIR	ISSUE DATE	VALUATION	SUBCONTRACTOR (S)
PERMIT TYPE -	COMB 00 RESIDENTIAL BUILDING PERMIT	2/25/14	5000	

TOTAL PERMITS ISSUED            58    TOTAL PERMITS HELD            0

TOTAL PERMIT VALUATION                            4,635,899

GRAND TOTAL    ISSUED            58    GRAND TOTAL    HELD            0

GRAND TOTAL PERMIT VALUATION

~~4,635,899~~  
 4,277,906.00

APPLICATION	APPLICATION TYPE AND DESCRIPTION DATE	ADDRESS/ Parcel ID No. TRACT-BLOCK-LOT	PROPERTY OWNER/ CONTRACTOR
14-00000746	NRTI COMMERCIAL ADDN/ALTER/TI 10/25/13	91 LONDON BRIDGE RD A107& 107-77-001A 0000-05-13	JPC ENTERPRISE INC
	STRUCTURE - 000 000 TENANT IMPROVEMENT PERMIT TYPE - CB 00 COMMERCIAL BUILDING PERMIT	ISSUE DATE 2/22/14 VALUATION 35000	SUBCONTRACTOR(S)
14-00001059	NRCS STORE/RESTAURANT/WAREHOUSE/MARKET/LAUNDROMAT 12/12/13	3200 HWY 95 N 120-01-007 0000-04-17	BUFFALO CONSTRUCTION INC/BCI K
	STRUCTURE - 000 000 RETAIL BUILDING PERMIT TYPE - CB 00 COMMERCIAL BUILDING PERMIT	ISSUE DATE 2/10/14 VALUATION 1784325	SUBCONTRACTOR(S)
14-00001090	NRCS STORE/RESTAURANT/WAREHOUSE/MARKET/LAUNDROMAT 12/17/13	3200 HWY 95 N 120-01-007 0000-04-17	BUFFALO CONSTRUCTION INC/BCI K
	STRUCTURE - 000 000 FORAGE SHED STORAGE PERMIT TYPE - CB 00 COMMERCIAL BUILDING PERMIT	ISSUE DATE 2/10/14 VALUATION 37500	SUBCONTRACTOR(S)
14-00001205	NRCA COMM ACCESSORY BLD/SHED/STORAGE GARAGE 1/08/14	2598 STARLITE LN BLD J 106-08-050B 132-07-13-19	BOUMA CONSTRUCTION INC
	STRUCTURE - 000 000 SITE WORK, ELECTRICAL, LIGHT POLE BASE PERMIT TYPE - CB 00 COMMERCIAL BUILDING PERMIT	ISSUE DATE 2/11/14 VALUATION 10000	SUBCONTRACTOR(S)
14-00001278	NRTI COMMERCIAL ADDN/ALTER/TI 1/21/14	5601 HWY 95 N 110 120-54-009 2392-01-PAR A	LAMBERT CUSTOM BUILDERS LLC
	STRUCTURE - 000 000 COMMERCIAL TENANT IMPROVEMENT PERMIT TYPE - CB 00 COMMERCIAL BUILDING PERMIT	ISSUE DATE 2/25/14 VALUATION 30000	SUBCONTRACTOR(S)
14-00001338	NRTI COMMERCIAL ADDN/ALTER/TI 1/30/14	900 LONDON BRIDGE RD 115-07-045 2290-03-13	O/B (FOR CDD DATA BASE)
	STRUCTURE - 000 000 CREATING TWO OFFICES AT SIGN SHOP PERMIT TYPE - CB 00 COMMERCIAL BUILDING PERMIT	ISSUE DATE 2/05/14 VALUATION 5000	SUBCONTRACTOR(S)
14-00001383	NRTI COMMERCIAL ADDN/ALTER/TI 2/05/14	3185 MARICOPA AVE 114-10-113 2257-10-08	O/B (FOR CDD DATA BASE)
	STRUCTURE - 000 000 R-BAR SMOKING AREA PERMIT TYPE - CB 00 COMMERCIAL BUILDING PERMIT	ISSUE DATE 2/07/14 VALUATION 500	SUBCONTRACTOR(S)
TOTAL PERMITS ISSUED 7		TOTAL PERMITS HELD 0	
TOTAL PERMIT VALUATION		1,902,325	



PREPARED 3/03/14, 10:42:05  
PROGRAM BP412L  
Lake Havasu City

PERMITS ISSUED REPORT  
2/01/14 THRU 2/28/14  
DEPARTMENT - BUILDING  
PERMIT TYPE - CB COMMERCIAL BUILDING PERMIT  
OBTAINED VALUATION FROM PERMIT VALUATION

PAGE 2

---

APPLICATION	APPLICATION TYPE AND DESCRIPTION DATE	ADDRESS/ Parcel ID No. TRACT-BLOCK-LOT	PROPERTY OWNER/ CONTRACTOR
-------------	--	--	-------------------------------

---

GRAND TOTAL	ISSUED	7	GRAND TOTAL	HELD	0
GRAND TOTAL	PERMIT VALUATION			1,902,325	

APPLICATION	APPLICATION TYPE AND DESCRIPTION DATE	ADDRESS/ Parcel ID No. TRACT-BLOCK-LOT	PROPERTY OWNER/ CONTRACTOR
14-00001127 -----	CDEM COMMERCIAL DEMOLITION 12/30/13	1625 COUNTRYSHIRE AVE 106-24-047B 2181-03-05B	[REDACTED] PALMIERI CONSTRUCTION INC
	STRUCTURE - 000 000 DEMO PRIVATE PARKING AREA,NO GRADING PERMIT TYPE - CDEM 00 COMMERCIAL DEMOLITION	ISSUE DATE 2/03/14 VALUATION 15000	SUBCONTRACTOR (S)
14-00001350 -----	CDEM COMMERCIAL DEMOLITION 2/03/14	1990 MCCULLOCH BLVD N 105 107-28-002B 2332-01-02	[REDACTED] O/B (FOR CDD DATA BASE)
	STRUCTURE - 000 000 DEMO BATHROOM WALLS FOR FUTURE TI PERMIT TYPE - CDEM 00 COMMERCIAL DEMOLITION	ISSUE DATE 2/03/14 VALUATION 500	SUBCONTRACTOR (S)
14-00001475 -----	CDEM COMMERCIAL DEMOLITION 2/19/14	34 LAKE HAVASU AVE N 2 107-57-003 2342-01-03	[REDACTED] RAFFERTY CONSTRUCTION INC
	STRUCTURE - 000 000 DEMO INTERIOR FLOORING, CEILINGS, WALL PERMIT TYPE - CDEM 00 COMMERCIAL DEMOLITION	ISSUE DATE 2/19/14 VALUATION	SUBCONTRACTOR (S)
TOTAL PERMITS ISSUED . 3		TOTAL PERMITS HELD	0
TOTAL PERMIT VALUATION		15,500	
GRAND TOTAL ISSUED 3		GRAND TOTAL HELD	0
GRAND TOTAL PERMIT VALUATION		15,500	

APPLICATION	APPLICATION TYPE AND DESCRIPTION DATE	ADDRESS/ Parcel ID No. TRACT-BLOCK-LOT	PROPERTY OWNER/ CONTRACTOR
13-00000289 -----	RGRD GRADING - RESIDENTIAL 8/20/12	2866 KIOWA BLVD S 108-25-181 2129-06-05	[REDACTED] CORNCO EXCAVATION INC
	STRUCTURE - 000 000 GRADING FOR RSF PERMIT TYPE - RGRD 00 RESIDENTIAL GRADING PERMIT	ISSUE DATE VALUATION 2/12/14	SUBCONTRACTOR (S)
14-00001290 -----	RGRD GRADING - RESIDENTIAL 1/23/14	3960 SILVER CLIPPER LN 111-08-110 127B-06-12	[REDACTED] JOHN SMITH DUMP TRUCK/BACKHOE
	STRUCTURE - 000 000 GRADING FOR RSF PERMIT TYPE - RGRD 00 RESIDENTIAL GRADING PERMIT	ISSUE DATE VALUATION 2/03/14	SUBCONTRACTOR (S)
14-00001294 -----	RGRD GRADING - RESIDENTIAL 1/23/14	3765 HIAWATHA DR 113-05-190 2235-11-12	[REDACTED] CORNCO EXCAVATION INC
	STRUCTURE - 000 000 GRADING IN EASEMENT PERMIT TYPE - RGRD 00 RESIDENTIAL GRADING PERMIT	ISSUE DATE VALUATION 2/03/14	SUBCONTRACTOR (S)
14-00001295 -----	RGRD GRADING - RESIDENTIAL 1/23/14	4225 COMSTOCK DR 111-14-338 2209-16-45	[REDACTED] CORNCO EXCAVATION INC
	STRUCTURE - 000 000 GRADING (EASEMENT) PERMIT TYPE - RGRD 00 RESIDENTIAL GRADING PERMIT	ISSUE DATE VALUATION 2/06/14	SUBCONTRACTOR (S)
14-00001322 -----	RGRD GRADING - RESIDENTIAL 1/29/14	2946 BONITA LN 108-21-003 146-01-03	[REDACTED] PIONEER EARTHMOVERS INC
	STRUCTURE - 000 000 DUPLEX GRADING IN EASEMENT PERMIT TYPE - RGRD 00 RESIDENTIAL GRADING PERMIT	ISSUE DATE VALUATION 2/04/14	SUBCONTRACTOR (S)
14-00001323 -----	RGRD GRADING - RESIDENTIAL 1/29/14	4225 COLT DR 113-13-048B 2295-05-05B	[REDACTED] JOHN SMITH DUMP TRUCK/BACKHOE
	STRUCTURE - 000 000 RESIDENTIAL GRADING PERMIT TYPE - RGRD 00 RESIDENTIAL GRADING PERMIT	ISSUE DATE VALUATION 2/10/14	SUBCONTRACTOR (S)
14-00001327 -----	RGRD GRADING - RESIDENTIAL 1/29/14	2230 CATAMARAN DR 104-38-211 2224-08-04	[REDACTED] CORNCO EXCAVATION INC
	STRUCTURE - 000 000 RESIDENTIAL GRADING PERMIT TYPE - RGRD 00 RESIDENTIAL GRADING PERMIT	ISSUE DATE VALUATION 2/03/14	SUBCONTRACTOR (S)
14-00001328 -----	RGRD GRADING - RESIDENTIAL 1/29/14	857 MANOR DR 106-27-202A 2152-08-07&08	[REDACTED] CORNCO EXCAVATION INC

APPLICATION	APPLICATION TYPE AND DESCRIPTION DATE	ADDRESS/ Parcel ID No. TRACT-BLOCK-LOT	PROPERTY OWNER/ CONTRACTOR
-----			
14-00001328	(CONTINUED)		
-----			
	STRUCTURE - 000 000 PARTIAL GRADING FOR ADDITION PERMIT TYPE - RGRD 00 RESIDENTIAL GRADING PERMIT	ISSUE DATE VALUATION 2/03/14	SUBCONTRACTOR (S)
14-00001359	RGRD GRADING - RESIDENTIAL 2/03/14	1564 MANDARIN DR 115-06-287 2278-17-21	[REDACTED] CORNCO EXCAVATION INC
	STRUCTURE - 000 000 RES GRADING PERMIT TYPE - RGRD 00 RESIDENTIAL GRADING PERMIT	ISSUE DATE VALUATION 2/04/14	SUBCONTRACTOR (S)
14-00001360	RGRD GRADING - RESIDENTIAL 2/03/14	2080 JAMAICA BLVD S 109-17-191 136-11-08	[REDACTED] CORNCO EXCAVATION INC
	STRUCTURE - 000 000 RESIDENTIAL GRADING PERMIT TYPE - RGRD 00 RESIDENTIAL GRADING PERMIT	ISSUE DATE VALUATION 2/11/14	SUBCONTRACTOR (S)
14-00001377	RGRD GRADING - RESIDENTIAL 2/05/14	2860 CISCO DR S 108-16-191 118-13-18	[REDACTED] O/B (FOR CDD DATA BASE)
	STRUCTURE - 000 000 PARTIAL GRADING REAR-EASEMENT PERMIT TYPE - RGRD 00 RESIDENTIAL GRADING PERMIT	ISSUE DATE VALUATION 2/11/14	SUBCONTRACTOR (S)
14-00001417	RGRD GRADING - RESIDENTIAL 2/11/14	3988 CORAL REEF CT 110-15-109 2281-05-28	[REDACTED] JOHN SMITH DUMP TRUCK/BACKHOE
	STRUCTURE - 000 000 GRADING (NOT IN EASEMENT) PERMIT TYPE - RGRD 00 RESIDENTIAL GRADING PERMIT	ISSUE DATE VALUATION 2/19/14	SUBCONTRACTOR (S)
14-00001429	RGRD GRADING - RESIDENTIAL 2/11/14	2960 PALO VERDE BLVD S 108-02-182 2151-12-07	[REDACTED] O/B (FOR CDD DATA BASE)
	STRUCTURE - 000 000 GRADING PERMIT TYPE - RGRD 00 RESIDENTIAL GRADING PERMIT	ISSUE DATE VALUATION 2/20/14	SUBCONTRACTOR (S)
14-00001476	RGRD GRADING - RESIDENTIAL 2/19/14	835 CHANDLER CIR 106-29-025 2288-02-10	[REDACTED] CORNCO EXCAVATION INC
	STRUCTURE - 000 000 GRADING FOR RSF PERMIT TYPE - RGRD 00 RESIDENTIAL GRADING PERMIT	ISSUE DATE VALUATION 2/25/14	SUBCONTRACTOR (S)
14-00001486	RGRD GRADING - RESIDENTIAL 2/20/14	1395 BEEFEATER DR 104-35-161 2180-08-36	[REDACTED] CORNCO EXCAVATION INC

-----  
 APPLICATION APPLICATION TYPE AND DESCRIPTION ADDRESS/  
 DATE Parcel ID No.  
 TRACT-BLOCK-LOT  
 -----

14-00001486 (CONTINUED)  
 -----

STRUCTURE - 000 000	GRADING FOR RSF	ISSUE DATE	VALUATION	SUBCONTRACTOR (S)
PERMIT TYPE -	RGRD 00 RESIDENTIAL GRADING PERMIT	2/25/14		
14-00001487	RGRD GRADING - RESIDENTIAL	1532 MANDARIN DR		[REDACTED]
-----	2/20/14	115-06-291		PIONEER EARTHMOVERS INC
		2278-17-25		
STRUCTURE - 000 000	GRADING FR RSF	ISSUE DATE	VALUATION	SUBCONTRACTOR (S)
PERMIT TYPE -	RGRD 00 RESIDENTIAL GRADING PERMIT	2/25/14		
14-00001583	RGRD GRADING - RESIDENTIAL	2506 MARINER LN		[REDACTED]
-----	2/28/14	108-17-167		CORNCO EXCAVATION INC
		119A-06-07		
STRUCTURE - 000 000	PARTIAL GRADING	ISSUE DATE	VALUATION	SUBCONTRACTOR (S)
PERMIT TYPE -	RGRD 00 RESIDENTIAL GRADING PERMIT	2/28/14		
TOTAL PERMITS ISSUED	17	TOTAL PERMITS HELD	0	
TOTAL PERMIT VALUATION			0	
GRAND TOTAL ISSUED	17	GRAND TOTAL HELD	0	
GRAND TOTAL PERMIT VALUATION			0	

APPLICATION	APPLICATION DATE	TYPE AND DESCRIPTION	VALUATION	ADDRESS/ Parcel ID No TRACT-BLOCK-LOT	PROPERTY OWNER/ CONTRACTOR
14-00001361	2/03/14	RSFP RESIDENTIAL POOL/SPA	\$36000	2731 GLENGARRY DR 112-11-267A 2207-09-08A	[REDACTED] SANDCASTLE POOLS
		STRUCTURE - 000 000 GUNITE POOL W/ENG PERMIT TYPE - SP 00 SWIMMING POOL AND/OR SPA		ISSUE DATE 2/11/14	SUBCONTRACTOR(S)
14-00001362	2/03/14	RSFP RESIDENTIAL POOL/SPA	\$25000	2185 COSNINA DR 108-10-055 110-04-03	[REDACTED] SWB POOLS
		STRUCTURE - 000 000 GUNITE POOL PERMIT TYPE - SP 00 SWIMMING POOL AND/OR SPA		ISSUE DATE 2/04/14	SUBCONTRACTOR(S)
14-00001363	2/03/14	RSFP RESIDENTIAL POOL/SPA	\$30000	3577 DESERT ROSE PL 113-10-009 2294-02-08	[REDACTED] O/B (FOR CDD DATA BASE)
		STRUCTURE - 000 000 GUNITE POOL W/ENG PERMIT TYPE - SP 00 SWIMMING POOL AND/OR SPA		ISSUE DATE 2/11/14	SUBCONTRACTOR(S)
14-00001365	2/03/14	RSFP RESIDENTIAL POOL/SPA	\$19000	1549 NEPTUNE DR 104-37-040 2223-02-15	[REDACTED] MOHAVE COUNTY POOLS
		STRUCTURE - 000 000 GUNITE POOL PERMIT TYPE - SP 00 SWIMMING POOL AND/OR SPA		ISSUE DATE 2/05/14	SUBCONTRACTOR(S)
14-00001376	2/05/14	RSFP RESIDENTIAL POOL/SPA	\$30000	3891 LODESTAR DR 113-08-414 2190-12-05	[REDACTED] MOHAVE COUNTY POOLS
		STRUCTURE - 000 000 GUNITE POOL PERMIT TYPE - SP 00 SWIMMING POOL AND/OR SPA		ISSUE DATE 2/06/14	SUBCONTRACTOR(S)
14-00001380	2/05/14	RSFP RESIDENTIAL POOL/SPA	\$22000	2698 GLENGARRY DR 112-11-248 2207-08-28	[REDACTED] SWB POOLS
		STRUCTURE - 000 000 GUNITE POOL PERMIT TYPE - SP 00 SWIMMING POOL AND/OR SPA		ISSUE DATE 2/07/14	SUBCONTRACTOR(S)
14-00001397	2/06/14	RSFP RESIDENTIAL POOL/SPA	\$20000	2225 HUNTINGTON DR 104-47-079 2192-06-26	[REDACTED] ADVANTAGE POOLS
		STRUCTURE - 000 000 SHOTCRETE POOL PERMIT TYPE - SP 00 SWIMMING POOL AND/OR SPA		ISSUE DATE 2/07/14	SUBCONTRACTOR(S)
14-00001404	2/07/14	RSFP RESIDENTIAL POOL/SPA	\$38000	36 EASTWIND DR 108-15-159 117B-04-02	[REDACTED] SWB POOLS

APPLICATION	APPLICATION DATE	TYPE AND DESCRIPTION	VALUATION	ADDRESS/ Parcel ID No. TRACT-BLOCK-LOT	PROPERTY OWNER/ CONTRACTOR
-----					
14-00001404	(CONTINUED)				
-----					
STRUCTURE - 000 000		GUNITE POOL		ISSUE DATE	SUBCONTRACTOR(S)
PERMIT TYPE -		SP 00 SWIMMING POOL AND/OR SPA		2/11/14	
14-00001426	RSFP	RESIDENTIAL POOL/SPA		3311 STAR LN	[REDACTED]
-----	2/11/14	\$21000		105-11-178	O/B (FOR CDD DATA BASE)
				2167-11-27	
-----					
STRUCTURE - 000 000		SHOTCRETE POOL		ISSUE DATE	SUBCONTRACTOR(S)
PERMIT TYPE -		SP 00 SWIMMING POOL AND/OR SPA		2/25/14	
14-00001428	RSFP	RESIDENTIAL POOL/SPA		945 MOLLY GIBSON DR	[REDACTED]
-----	2/11/14	\$25000		109-27-106	CUSTOM POOLS OF ARIZONA
				2260-05-05	
-----					
STRUCTURE - 000 000		GUNITE POOL & SPA		ISSUE DATE	SUBCONTRACTOR(S)
PERMIT TYPE -		SP 00 SWIMMING POOL AND/OR SPA		2/19/14	
14-00001443	RSFP	RESIDENTIAL POOL/SPA		2860 SWIRL DR	[REDACTED]
-----	2/12/14	\$15000		104-45-230	MOHAVE COUNTY POOLS
				2227-07-05	
-----					
STRUCTURE - 000 000		GUNITE POOL		ISSUE DATE	SUBCONTRACTOR(S)
PERMIT TYPE -		SP 00 SWIMMING POOL AND/OR SPA		2/13/14	
14-00001445	RSFP	RESIDENTIAL POOL/SPA		1564 MANDARIN DR	[REDACTED]
-----	2/13/14	\$18900		115-06-287	MVR CONST & POOL SERVICE
				2278-17-21	
-----					
STRUCTURE - 000 000		GUNITE POOL		ISSUE DATE	SUBCONTRACTOR(S)
PERMIT TYPE -		SP 00 SWIMMING POOL AND/OR SPA		2/24/14	
14-00001447	RSFP	RESIDENTIAL POOL/SPA		3425 SARATOGA AVE	[REDACTED]
-----	2/13/14	\$25000		105-11-399	ADVANTAGE POOLS
				2167-25-05	
-----					
STRUCTURE - 000 000		SHOTCRETE POOL		ISSUE DATE	SUBCONTRACTOR(S)
PERMIT TYPE -		SP 00 SWIMMING POOL AND/OR SPA		2/24/14	
14-00001448	RSFP	RESIDENTIAL POOL/SPA		1831 PINION TREE DR	[REDACTED]
-----	2/13/14	\$22000		109-29-215	MOHAVE COUNTY POOLS
				2302-08-13	
-----					
STRUCTURE - 000 000		GUNITE POOL & SPA		ISSUE DATE	SUBCONTRACTOR(S)
PERMIT TYPE -		SP 00 SWIMMING POOL AND/OR SPA		2/19/14	
14-00001452	RSFP	RESIDENTIAL POOL/SPA		3641 BLUECREST DR	[REDACTED]
-----	2/13/14	\$25000		111-02-184	PRIMO CUSTOM POOLS INC
				2202-13-19	


APPLICATION	APPLICATION DATE	TYPE AND DESCRIPTION	VALUATION	ADDRESS/ Parcel ID No TRACT-BLOCK-LOT	PROPERTY OWNER/ CONTRACTOR
-----					
14-00001452	(CONTINUED)				
-----					
	STRUCTURE - 000 000	GUNITE POOL & SPA		ISSUE DATE	SUBCONTRACTOR (S)
	PERMIT TYPE -	SP 00 SWIMMING POOL AND/OR SPA		2/20/14	
14-00001462	RSFP RESIDENTIAL POOL/SPA			1351 TAMARACK DR	[REDACTED]
	2/14/14	\$30000		115-09-214	MONTGOMERY POOLS
				2299-08-06	
-----					
	STRUCTURE - 000 000	FB POOL		ISSUE DATE	SUBCONTRACTOR (S)
	PERMIT TYPE -	SP 00 SWIMMING POOL AND/OR SPA		2/20/14	
14-00001469	RSFP RESIDENTIAL POOL/SPA			7010 CIRCULA DE HACIENDA	[REDACTED]
	2/18/14	\$25000		113-15-014	LHC CONSTRUCTION INC
				2367-01-14	
-----					
	STRUCTURE - 000 000	GUNITE POOL & SPA		ISSUE DATE	SUBCONTRACTOR (S)
	PERMIT TYPE -	SP 00 SWIMMING POOL AND/OR SPA		2/20/14	
14-00001484	RSFP RESIDENTIAL POOL/SPA			917 WIGWAM DR	[REDACTED]
	2/20/14	\$29000		114-07-193	MOHAVE COUNTY POOLS
				2205-11-20	
-----					
	STRUCTURE - 000 000	GUNITE POOL & PORT SPA		ISSUE DATE	SUBCONTRACTOR (S)
	PERMIT TYPE -	SP 00 SWIMMING POOL AND/OR SPA		2/21/14	
14-00001489	RSFP RESIDENTIAL POOL/SPA			2097 CHIP DR	[REDACTED]
	2/20/14	\$8500		109-29-170	O/B (FOR CDD DATA BASE)
				2302-06-22	
-----					
	STRUCTURE - 000 000	FB POOL		ISSUE DATE	SUBCONTRACTOR (S)
	PERMIT TYPE -	SP 00 SWIMMING POOL AND/OR SPA		2/21/14	
14-00001493	RSFP RESIDENTIAL POOL/SPA			617 VENETO LOOP	[REDACTED]
	2/20/14	\$28000		107-83-335	SANDCASTLE POOLS
				8888-01-49	
-----					
	STRUCTURE - 000 000	GUNITE POOL		ISSUE DATE	SUBCONTRACTOR (S)
	PERMIT TYPE -	SP 00 SWIMMING POOL AND/OR SPA		2/25/14	
14-00001494	RSFP RESIDENTIAL POOL/SPA			3591 BALI DR	[REDACTED]
	2/20/14	\$22000		105-03-120	SANDCASTLE POOLS
				122-07-03	
-----					
	STRUCTURE - 000 000	GUNITE POOL		ISSUE DATE	SUBCONTRACTOR (S)
	PERMIT TYPE -	SP 00 SWIMMING POOL AND/OR SPA		2/25/14	
14-00001495	RSFP RESIDENTIAL POOL/SPA			2710 EMPRESS LN	[REDACTED]
	2/20/14	\$36000		104-45-146	SANDCASTLE POOLS
				2227-04-66	



PREPARED 3/03/14, 12:08:57  
PROGRAM BP412L  
Lake Havasu City

PERMITS ISSUED REPORT  
2/01/14 THRU 2/28/14  
DEPARTMENT - BUILDING  
PERMIT TYPE - SP SWIMMING POOL AND/OR SPA  
OBTAINED VALUATION FROM APPLICATION VALUATION

PAGE 4

APPLICATION	APPLICATION TYPE AND DESCRIPTION DATE VALUATION	ADDRESS/ Parcel ID No. TRACT-BLOCK-LOT	PROPERTY OWNER/ CONTRACTOR
-----			
14-00001495 (CONTINUED)			
-----			
STRUCTURE - 000 000 PERMIT TYPE - SP 00	GUNITE POOL & SPA & GAS LINE SWIMMING POOL AND/OR SPA	ISSUE DATE 2/25/14	SUBCONTRACTOR(S)
14-00001505	RSFP RESIDENTIAL POOL/SPA 2/21/14 \$10000	2320 CAMERO CT 106-27-090 2152-04-17	 O/B (FOR CDD DATA BASE)
STRUCTURE - 000 000 PERMIT TYPE - SP 00	SWIMMING POOL AND/OR SPA	ISSUE DATE 2/26/14	SUBCONTRACTOR(S)
TOTAL PERMITS ISSUED	23	TOTAL PERMITS HELD	0
TOTAL APPLICATION VALUATION	560,400		
GRAND TOTAL ISSUED	23	GRAND TOTAL HELD	0
GRAND TOTAL APPLICATION VALUATION	560,400		

APPLICATION	APPLICATION TYPE AND DESCRIPTION DATE	ADDRESS/ Parcel ID No. TRACT-BLOCK-LOT	PROPERTY OWNER/ CONTRACTOR
14-00001298 ----- -----	RW RETAINING WALL 1/24/14	3530 WHITECAP DR 110-03-132 2143-11-13	[REDACTED] CONCEPTS IN CONSTRUCTION LLC
	STRUCTURE - 000 000 60'X4' RIGHT PL, NOT IN PUE PERMIT TYPE - WALL 00 RETAINING WALL	ISSUE DATE 2/18/14 VALUATION 3120	SUBCONTRACTOR (S)
14-00001337 ----- -----	RW RETAINING WALL 1/30/14	3543 SURF LN 105-06-258 125-19-02	[REDACTED] MASONRY & MORE LLC
	STRUCTURE - 000 000 100'X5' BACKYARD PERMIT TYPE - WALL 00 RETAINING WALL	ISSUE DATE 2/04/14 VALUATION 6500	SUBCONTRACTOR (S)
14-00001352 ----- -----	RW RETAINING WALL 2/03/14	1661 PALOMINO LN 111-20-206 2218-10-12	[REDACTED] TED CUTTING EDGE MASONRY INC
	STRUCTURE - 000 000 RW 64'X6', 16'X32" TO 6'FRONTYARD PERMIT TYPE - WALL 00 RETAINING WALL	ISSUE DATE 2/10/14 VALUATION 4940	SUBCONTRACTOR (S)
14-00001356 ----- -----	RW RETAINING WALL 2/03/14	3989 AZUL DR 110-15-159 2281-08-08	[REDACTED] TAZ CONCRETE INC
	STRUCTURE - 000 000 RW 84'X4' W4/1 SLOPE, LEFT PL PERMIT TYPE - WALL 00 RETAINING WALL	ISSUE DATE 2/05/14 VALUATION 4368	SUBCONTRACTOR (S)
14-00001364 ----- -----	RW RETAINING WALL 2/03/14	7081 AVIENDA TIERRA VISTA 113-15-033 2367-01-33	[REDACTED] KELM CONSTRUCTION
	STRUCTURE - 000 000 RW 64'X4'6", 8 & 24'X 0TO 4'6" LEFT SIDE PERMIT TYPE - WALL 00 RETAINING WALL	ISSUE DATE 2/05/14 VALUATION 4641	SUBCONTRACTOR (S)
14-00001367 ----- -----	RW RETAINING WALL 2/04/14	3454 REGAL CT 113-08-074 2190-03-05	[REDACTED] MASONRY & MORE LLC
	STRUCTURE - 000 000 60'X5' LEFT PL INTO EASEMENT PERMIT TYPE - WALL 00 RETAINING WALL	ISSUE DATE 2/06/14 VALUATION 3900	SUBCONTRACTOR (S)
14-00001368 ----- -----	RW RETAINING WALL 2/04/14	1021 ROLLING HILLS DR 114-08-634 2258-23-26	[REDACTED] MASONRY & MORE LLC
	STRUCTURE - 000 000 RW 120'X2'W/5'FS LEFT PL IN PUE PERMIT TYPE - WALL 00 RETAINING WALL	ISSUE DATE 2/06/14 VALUATION 6240	SUBCONTRACTOR (S)
14-00001369 ----- -----	RW RETAINING WALL 2/04/14	3112 SHOSHONE DR 114-07-278 2205-15-03	[REDACTED] MASONRY & MORE LLC

APPLICATION	APPLICATION TYPE AND DESCRIPTION DATE	ADDRESS/ Parcel ID No. TRACT-BLOCK-LOT	PROPERTY OWNER/ CONTRACTOR
-----			
14-00001369 (CONTINUED)			
	STRUCTURE - 000 000 RW 40'X3'W/5'FS LEFT SIDE PERMIT TYPE - WALL 00 RETAINING WALL	ISSUE DATE 2/06/14 VALUATION 2600	SUBCONTRACTOR(S)
14-00001370	RW RETAINING WALL 2/04/14	3200 HWY 95 N 120-01-007 0000-04-17	[REDACTED] BUFFALO CONSTRUCTION INC/BCI K
	STRUCTURE - 000 000 8' CHAINK LINK FENCE PERMIT TYPE - WALL 00 RETAINING WALL	ISSUE DATE 2/10/14 VALUATION 35256	SUBCONTRACTOR(S)
14-00001374	RW RETAINING WALL 2/04/14	1620 RAVELLO LN 111-20-237 2218-10-43	[REDACTED] ARMOR FENCE & MASONRY
	STRUCTURE - 000 000 ENG GEO-GRID RW PER PLAN PERMIT TYPE - WALL 00 RETAINING WALL	ISSUE DATE 2/06/14 VALUATION 9464	SUBCONTRACTOR(S)
14-00001375	RW RETAINING WALL 2/04/14	94 NELSON LN 108-17-026 119A-02-12	[REDACTED] ARMOR FENCE & MASONRY
	STRUCTURE - 000 000 90'X4' RIGHT PL NOT IN PUE PERMIT TYPE - WALL 00 RETAINING WALL	ISSUE DATE 2/06/14 VALUATION 4680	SUBCONTRACTOR(S)
14-00001381	RW RETAINING WALL 2/05/14	917 WIGWAM DR 114-07-193 2205-11-20	[REDACTED] ARMOR FENCE & MASONRY
	STRUCTURE - 000 000 23'X5',17'X4',8'X2'W/5'FS BACK IN PUE PERMIT TYPE - WALL 00 RETAINING WALL	ISSUE DATE 2/07/14 VALUATION 2639	SUBCONTRACTOR(S)
14-00001399	RW RETAINING WALL 2/06/14	3180 OAKWOOD DR 112-08-006 2238-01-06	[REDACTED] MASONRY & MORE LLC
	STRUCTURE - 000 000 58'X2'TO 5' BACKYARD NOT IN PUE PERMIT TYPE - WALL 00 RETAINING WALL	ISSUE DATE 2/10/14 VALUATION 2262	SUBCONTRACTOR(S)
14-00001413	RW RETAINING WALL 2/10/14	1840 NUGGET DR 115-09-185 2299-07-05	[REDACTED] MASONRY & MORE LLC
	STRUCTURE - 000 000 RW 82'X4' LEFT SIDE PERMIT TYPE - WALL 00 RETAINING WALL	ISSUE DATE 2/11/14 VALUATION 4264	SUBCONTRACTOR(S)
14-00001430	RW RETAINING WALL 2/12/14	2375 DEMARET DR 109-47-004 2225-01-04	[REDACTED] ARIZONA HOMES OF KINGMAN LLC

APPLICATION	APPLICATION TYPE AND DESCRIPTION DATE	ADDRESS/ Parcel ID No. TRACT-BLOCK-LOT	PROPERTY OWNER/ CONTRACTOR
-----			
14-00001430	(CONTINUED)		
-----			
	STRUCTURE - 000 000 ENGINEERED RETAINING WALLS PERMIT TYPE - WALL 00 RETAINING WALL	ISSUE DATE VALUATION 2/13/14 19513	SUBCONTRACTOR(S)
14-00001431	RW RETAINING WALL 2/12/14	3711 LOST DUTCHMAN DR 114-06-080 2217-08-08	[REDACTED] ARMOR FENCE & MASONRY
	STRUCTURE - 000 000 49X4, 50X5 LEFT 90X6 REAR 12X2/6FS RIGHT PERMIT TYPE - WALL 00 RETAINING WALL	ISSUE DATE VALUATION 2/14/14 14612	SUBCONTRACTOR(S)
14-00001433	RW RETAINING WALL 2/12/14	3664 KIOWA PLZ 113-08-322 2190-10-15	[REDACTED] O/B (FOR CDD DATA BASE)
	STRUCTURE - 000 000 RW 40'X4'6" FRONT YARD PERMIT TYPE - WALL 00 RETAINING WALL	ISSUE DATE VALUATION 2/12/14 2340	SUBCONTRACTOR(S)
14-00001457	RW RETAINING WALL 2/14/14	1605 TIOGA LN 111-07-065 127A-08-01	[REDACTED] L-T MASONRY
	STRUCTURE - 000 000 140'X4' SIDNEYARD NOT INTO PUE PERMIT TYPE - WALL 00 RETAINING WALL	ISSUE DATE VALUATION 2/18/14 7280	SUBCONTRACTOR(S)
14-00001482	RW RETAINING WALL 2/19/14	1230 BRACERO LN 112-16-139 2215-03-71	[REDACTED] MASONRY & MORE LLC
	STRUCTURE - 000 000 75'X2'TO 6',75'X8' RIGHTSIDE IN PUE PERMIT TYPE - WALL 00 RETAINING WALL	ISSUE DATE VALUATION 2/20/14 11466	SUBCONTRACTOR(S)
14-00001496	RW RETAINING WALL 2/20/14	2624 RAINBOW AVE N 106-26-225 2153-06-03	[REDACTED] MASONRY & MORE LLC
	STRUCTURE - 000 000 RW 40'X4'TO 4'8" LEFT PL PERMIT TYPE - WALL 00 RETAINING WALL	ISSUE DATE VALUATION 2/21/14 2080	SUBCONTRACTOR(S)
14-00001500	RW RETAINING WALL 2/20/14	2761 VIA NARANJA 105-17-171A 2316-08-06	[REDACTED] MASONRY & MORE LLC
	STRUCTURE - 000 000 RW 95'X3'TO 4'TO 3' LEFT NOT INTO PUE PERMIT TYPE - WALL 00 RETAINING WALL	ISSUE DATE VALUATION 2/21/14 3900	SUBCONTRACTOR(S)
14-00001502	RW RETAINING WALL 2/20/14	3547 KIOWA BLVD S 113-06-041 2189-01-41	[REDACTED] MASONRY & MORE LLC

APPLICATION	APPLICATION TYPE AND DESCRIPTION DATE	ADDRESS/ Parcel ID No. TRACT-BLOCK-LOT	PROPERTY OWNER/ CONTRACTOR
-----			
14-00001502 (CONTINUED)			
	STRUCTURE - 000 000 RW 25'X6' FRONTYARD PERMIT TYPE - WALL 00 RETAINING WALL	ISSUE DATE VALUATION 2/21/14 1950	SUBCONTRACTOR (S)
14-00001539	RW RETAINING WALL 2/25/14	1531 BRODIE DR 114-18-030 2289-04-07	[REDACTED] PALMIERI CONSTRUCTION INC
	STRUCTURE - 000 000 80X3TO4/5'FS LEFT,60X3TO4W/5'FS R IN PUE PERMIT TYPE - WALL 00 RETAINING WALL	ISSUE DATE VALUATION 2/26/14 10920	SUBCONTRACTOR (S)
14-00001556	RW RETAINING WALL 2/26/14	2875 BLUEWATER DR 108-16-206 118-13-33	[REDACTED] MASONRY & MORE LLC
	STRUCTURE - 000 000 90'X 2'6"/6'FS PERMIT TYPE - WALL 00 RETAINING WALL	ISSUE DATE VALUATION 2/27/14 6435	SUBCONTRACTOR (S)
14-00001557	RW RETAINING WALL 2/26/14	2056 BURKE LN 109-17-047 136-03-20	MASONRY & MORE LLC
	STRUCTURE - 000 000 90'X3'6"W/5'FS PERMIT TYPE - WALL 00 RETAINING WALL	ISSUE DATE VALUATION 2/27/14 7020	SUBCONTRACTOR (S)
14-00001558	RW RETAINING WALL 2/26/14	1341 PIPER DR 115-16-026 2334-01-26	[REDACTED] MASONRY & MORE LLC
	STRUCTURE - 000 000 45'X3'TO 8' BACKYARD IN PUE PERMIT TYPE - WALL 00 RETAINING WALL	ISSUE DATE VALUATION 2/27/14 2925	SUBCONTRACTOR (S)
14-00001559	RW RETAINING WALL 2/26/14	925 ST CLAIRE DR 113-10-186 2294-09-06	[REDACTED] MASONRY & MORE LLC
	STRUCTURE - 000 000 90'X6'BACKYARD 4'INTO PUE, LEAVE 6' PERMIT TYPE - WALL 00 RETAINING WALL	ISSUE DATE VALUATION 2/27/14 7020	SUBCONTRACTOR (S)
	TOTAL PERMITS ISSUED 27	TOTAL PERMITS HELD 0	
	TOTAL PERMIT VALUATION 192,335		
	GRAND TOTAL ISSUED 27	GRAND TOTAL HELD 0	
	GRAND TOTAL PERMIT VALUATION 192,335		

APPLICATION	APPLICATION TYPE AND DESCRIPTION DATE	ADDRESS/ Parcel ID No. TRACT-BLOCK-LOT	PROPERTY OWNER/ CONTRACTOR
14-00001005 -----	ELEC ELECTRIC PERMIT - STAND ALONE 12/03/13	118 LAKE HAVASU AVE N 107-08-045B 113-01-PAR A&B	[REDACTED]
	STRUCTURE - 000 000 PERMIT TYPE - ELEC 00 ELECTRICAL PERMIT	ISSUE DATE VALUATION 2/04/14	SUBCONTRACTOR(S)
14-00001041 -----	ELEC ELECTRIC PERMIT - STAND ALONE 12/10/13	1820 FELICIDAD DR 115-06-131 2278-08-03	[REDACTED] EPCON SOLAR
	STRUCTURE - 000 000 PERMIT TYPE - ELEC 00 ELECTRICAL PERMIT	ISSUE DATE VALUATION 2/26/14	SUBCONTRACTOR(S)
14-00001299 -----	ELEC ELECTRIC PERMIT - STAND ALONE 1/24/14	3724 CHALLENGER DR 111-07-149 127A-14-07	[REDACTED] ESMAY CONSTRUCTION
	STRUCTURE - 000 000 PERMIT TYPE - ELEC 00 ELECTRICAL PERMIT	ISSUE DATE VALUATION 2/04/14	SUBCONTRACTOR(S)
14-00001300 -----	ELEC ELECTRIC PERMIT - STAND ALONE 1/24/14	2601 TRADEWIND DR 108-14-227 117A-04-05	[REDACTED] ESMAY CONSTRUCTION
	STRUCTURE - 000 000 PERMIT TYPE - ELEC 00 ELECTRICAL PERMIT	ISSUE DATE VALUATION 2/04/14	SUBCONTRACTOR(S)
14-00001301 -----	ELEC ELECTRIC PERMIT - STAND ALONE 1/24/14	2705 WIDGEON DR 108-18-043 119B-04-01	[REDACTED] ESMAY CONSTRUCTION
	STRUCTURE - 000 000 PERMIT TYPE - ELEC 00 ELECTRICAL PERMIT	ISSUE DATE VALUATION 2/04/14	SUBCONTRACTOR(S)
14-00001315 -----	ELEC ELECTRIC PERMIT - STAND ALONE 1/28/14	3310 HORSESHOE CANYON DR 105-13-308 2165-13-12	[REDACTED] EPCON SOLAR
	STRUCTURE - 000 000 PERMIT TYPE - ELEC 00 ELECTRICAL PERMIT	ISSUE DATE VALUATION 2/26/14	SUBCONTRACTOR(S)
14-00001341 -----	ELEC ELECTRIC PERMIT - STAND ALONE 1/30/14	3881 BLACKFOOT DR 111-18-107 2208-08-02	[REDACTED] ESMAY ELECTRIC INC
	STRUCTURE - 000 000 PERMIT TYPE - ELEC 00 ELECTRICAL PERMIT	ISSUE DATE VALUATION 2/05/14	SUBCONTRACTOR(S)
14-00001347 -----	ELEC ELECTRIC PERMIT - STAND ALONE 1/31/14	2884 CISCO DR N 108-04-057 128-04-18	[REDACTED] GREEN LIGHT SOLAR INDUSTRIES

APPLICATION	APPLICATION TYPE AND DESCRIPTION DATE	ADDRESS/ Parcel ID No. TRACT-BLOCK-LOT	PROPERTY OWNER/ CONTRACTOR
-----			
14-00001347	(CONTINUED)		
-----			
	STRUCTURE - 000 000 PERMIT TYPE - ELEC 00 ELECTRICAL PERMIT	ISSUE DATE VALUATION 2/05/14	SUBCONTRACTOR(S)
14-00001394	ELEC ELECTRIC PERMIT - STAND ALONE 2/06/14	2831 JAMAICA BLVD S 105-15-063 2271-08-05	[REDACTED] ESMAY ELECTRIC INC
	STRUCTURE - 000 000 PERMIT TYPE - ELEC 00 ELECTRICAL PERMIT	ISSUE DATE VALUATION 2/10/14	SUBCONTRACTOR(S)
14-00001408	ELEC ELECTRIC PERMIT - STAND ALONE 2/10/14	2831 CUMBERLAND DR 114-17-015 2274-03-03	[REDACTED] O/B (FOR CDD DATA BASE)
	STRUCTURE - 000 000 CHANGE OUT PANEL TO 400 AMP PERMIT TYPE - ELEC 00 ELECTRICAL PERMIT	ISSUE DATE VALUATION 2/10/14	SUBCONTRACTOR(S) ACCELERATED ELECTRIC OF HAVASU
14-00001420	ELEC ELECTRIC PERMIT - STAND ALONE 2/11/14	140 PARK AVE 107-72-002 2360-01-02	[REDACTED] O/B (FOR CDD DATA BASE)
	STRUCTURE - 000 000 PERMIT TYPE - ELEC 00 ELECTRICAL PERMIT	ISSUE DATE VALUATION 2/27/14	SUBCONTRACTOR(S)
14-00001427	ELEC ELECTRIC PERMIT - STAND ALONE 2/11/14	178 HUNTER LN 108-18-078 119B-07-04	[REDACTED] HYBRID SOLAR
	STRUCTURE - 000 000 PERMIT TYPE - ELEC 00 ELECTRICAL PERMIT	ISSUE DATE VALUATION 2/18/14	SUBCONTRACTOR(S)
14-00001432	ELEC ELECTRIC PERMIT - STAND ALONE 2/12/14	2477 VENTURER LN 108-14-056 117A-02-41	[REDACTED] ESMAY ELECTRIC INC
	STRUCTURE - 000 000 PERMIT TYPE - ELEC 00 ELECTRICAL PERMIT	ISSUE DATE VALUATION 2/18/14	SUBCONTRACTOR(S)
14-00001434	ELEC ELECTRIC PERMIT - STAND ALONE 2/12/14	2540 AVOCADO LN 109-20-109 2245-04-30	[REDACTED] ESMAY ELECTRIC INC
	STRUCTURE - 000 000 PERMIT TYPE - ELEC 00 ELECTRICAL PERMIT	ISSUE DATE VALUATION 2/18/14	SUBCONTRACTOR(S)
14-00001451	ELEC ELECTRIC PERMIT - STAND ALONE 2/13/14	857 MANOR DR 106-27-202A 2152-08-07&08	[REDACTED] HAVASHOCK INC

APPLICATION	APPLICATION TYPE AND DESCRIPTION DATE	ADDRESS/ Parcel ID No. TRACT-BLOCK-LOT	PROPERTY OWNER/ CONTRACTOR
-----			
14-00001451	(CONTINUED)		
-----			
	STRUCTURE - 000 000 PERMIT TYPE - ELEC 00 ELECTRICAL PERMIT	ISSUE DATE VALUATION 2/19/14	SUBCONTRACTOR(S)
14-00001472	ELEC ELECTRIC PERMIT - STAND ALONE 2/18/14	2225 HUNTINGTON DR 104-47-079 2192-06-26	DISCREET ELECTRICAL SERVICES I
-----			
	STRUCTURE - 000 000 200 A PANEL CHANGE PERMIT TYPE - ELEC 00 ELECTRICAL PERMIT	ISSUE DATE VALUATION 2/18/14	SUBCONTRACTOR(S)
14-00001504	ELEC ELECTRIC PERMIT - STAND ALONE 2/21/14	1580 CONESTOGA DR 111-14-063 2209-05-02	[REDACTED] O/B (FOR CDD DATA BASE)
-----			
	STRUCTURE - 000 000 PERMIT TYPE - ELEC 00 ELECTRICAL PERMIT	ISSUE DATE VALUATION 2/24/14	SUBCONTRACTOR(S)
14-00001509	ELEC ELECTRIC PERMIT - STAND ALONE 2/24/14	3279 DAYTONA AVE 105-04-198 123-08-12	[REDACTED] ESMAY ELECTRIC INC
-----			
	STRUCTURE - 000 000 PERMIT TYPE - ELEC 00 ELECTRICAL PERMIT	ISSUE DATE VALUATION 2/24/14	SUBCONTRACTOR(S)
14-00001534	ELEC ELECTRIC PERMIT - STAND ALONE 2/25/14	2675 PALO VERDE BLVD S 106-04-004 132-00-PAR A&B	[REDACTED] SBA NETWORK SERVICES INC
-----			
	STRUCTURE - 000 000 PERMIT TYPE - ELEC 00 ELECTRICAL PERMIT	ISSUE DATE VALUATION 2/28/14	SUBCONTRACTOR(S)
14-00001535	ELEC ELECTRIC PERMIT - STAND ALONE 2/25/14	3437 JAMAICA BLVD S 105-06-309 125-00-PAR G	[REDACTED] SBA NETWORK SERVICES INC
-----			
	STRUCTURE - 000 000 PERMIT TYPE - ELEC 00 ELECTRICAL PERMIT	ISSUE DATE VALUATION 2/28/14	SUBCONTRACTOR(S)
14-00001536	ELEC ELECTRIC PERMIT - STAND ALONE 2/25/14	969 SYCAMORE PL 113-10-020 2294-02-19	[REDACTED] SBA NETWORK SERVICES INC
-----			
	STRUCTURE - 000 000 PERMIT TYPE - ELEC 00 ELECTRICAL PERMIT	ISSUE DATE VALUATION 2/28/14	SUBCONTRACTOR(S)
14-00001537	ELEC ELECTRIC PERMIT - STAND ALONE 2/25/14	2700 JAMAICA BLVD S 105-15-036 2271/2273-04/15-13/PARA2	[REDACTED] SBA NETWORK SERVICES INC



APPLICATION	APPLICATION TYPE AND DESCRIPTION DATE	ADDRESS/ Parcel ID No. TRACT-BLOCK-LOT	PROPERTY OWNER/ CONTRACTOR
-----			
14-00001537 (CONTINUED)			
-----			
	STRUCTURE - 000 000 PERMIT TYPE - ELEC 00 ELECTRICAL PERMIT	ISSUE DATE VALUATION 2/28/14	SUBCONTRACTOR(S)
14-00001538	ELEC ELECTRIC PERMIT - STAND ALONE 2/25/14	3700 BUENA VISTA AVE 114-06-073D 2217-08-01	[REDACTED] SBA NETWORK SERVICES INC
	STRUCTURE - 000 000 PERMIT TYPE - ELEC 00 ELECTRICAL PERMIT	ISSUE DATE VALUATION 2/28/14	SUBCONTRACTOR(S)
14-00001545	ELEC ELECTRIC PERMIT - STAND ALONE 2/25/14	4077 CARLSBAD DR 111-14-437 2209-18-31	[REDACTED] ESMAY ELECTRIC INC
	STRUCTURE - 000 000 PERMIT TYPE - ELEC 00 ELECTRICAL PERMIT	ISSUE DATE VALUATION 2/27/14	SUBCONTRACTOR(S)
14-00001546	ELEC ELECTRIC PERMIT - STAND ALONE 2/25/14	690 METZ LN 109-17-175 136-09-13	[REDACTED] ESMAY ELECTRIC INC
	STRUCTURE - 000 000 PERMIT TYPE - ELEC 00 ELECTRICAL PERMIT	ISSUE DATE VALUATION 2/26/14	SUBCONTRACTOR(S)
14-00001547	ELEC ELECTRIC PERMIT - STAND ALONE 2/25/14	3881 BLACKFOOT DR 111-18-107 2208-08-02	[REDACTED] ESMAY ELECTRIC INC
	STRUCTURE - 000 000 PERMIT TYPE - ELEC 00 ELECTRICAL PERMIT	ISSUE DATE VALUATION 2/26/14	SUBCONTRACTOR(S)
14-00001568	ELEC ELECTRIC PERMIT - STAND ALONE 2/26/14	3310 HORSESHOE CANYON DR 105-13-308 2165-13-12	[REDACTED] EPCON SOLAR
	STRUCTURE - 000 000 PERMIT TYPE - ELEC 00 ELECTRICAL PERMIT	ISSUE DATE VALUATION 2/27/14	SUBCONTRACTOR(S)
	TOTAL PERMITS ISSUED 27	TOTAL PERMITS HELD 0	
	TOTAL PERMIT VALUATION 0		
	GRAND TOTAL ISSUED 27	GRAND TOTAL HELD 0	
	GRAND TOTAL PERMIT VALUATION 0		

APPLICATION	APPLICATION TYPE AND DESCRIPTION DATE	ADDRESS/ Parcel ID No. TRACT-BLOCK-LOT	PROPERTY OWNER/ CONTRACTOR
14-00001400	PLMB PLUMBING STAND ALONE 2/06/14	2871 SOUTHWIND AVE 114-08-259 2258-08-30	MOHAVE COUNTY POOLS
	STRUCTURE - 000 000 GAS LINE TO POOL HTR & FIREPIT PERMIT TYPE - PLMB 00 PLUMBING PERMIT	ISSUE DATE 2/21/14	VALUATION
14-00001401	PLMB PLUMBING STAND ALONE 2/06/14	3520 CHESAPEAKE BLVD 105-09-256 2164-09-02	MOHAVE COUNTY POOLS
	STRUCTURE - 000 000 POOL GAS LINE PERMIT TYPE - PLMB 00 PLUMBING PERMIT	ISSUE DATE 2/21/14	VALUATION
14-00001576	PLMB PLUMBING STAND ALONE 2/27/14	1253 ERIN WAY 115-27-014 2351-02-14	ADVANTAGE POOLS
	STRUCTURE - 000 000 GAS LINE TO FIREPIT PERMIT TYPE - PLMB 00 PLUMBING PERMIT	ISSUE DATE 2/27/14	VALUATION
TOTAL PERMITS ISSUED 3		TOTAL PERMITS HELD 0	
TOTAL PERMIT VALUATION		0	
GRAND TOTAL ISSUED 3		GRAND TOTAL HELD 0	
GRAND TOTAL PERMIT VALUATION		0	

BUILDING DIVISION				FY 13/14			PLANNING & ZONING DIVISION					
NEW CONSTRUCTION	CURRENT MONTH			FISCAL YEAR TO DATE			LAND USE ACTIONS	Current Month		Fiscal Year to Date		
TYPE	CODE	PERMITS	UNITS	VALUE(\$)	PERMITS	UNITS	VALUE(\$)	TYPE	REVIEWS	FEES	REVIEWS	FEES
<b>RESIDENTIAL</b>												
One Family	RSF	21		4,031,238	182	0	34,509,202	Design Review	2	-	2	-
Two Family	RD	0			1	2	174,370	Zone Change		-	0	-
MultiFamily	RMF	0			0	0	-	Plan Text Amendment		-	1	-
Mobile Homes	RMH	0			1	0	42,000	Conditional Use		-	0	-
								Abandonment	3	-	4	-
Add/Alter	RSFA	62		1,010,605	510	0	7,768,847	Planned Development	1	-	1	-
Pools/Spas	RSFP	40		1,183,000	198	0	5,455,400	Variance/Appeal	5	-	7	-
Demolitions	RDEM	1			8	0	-	Temporary Use	2	-	8	-
Fire Reconstruction	REC�	0			9	0	767,289	Subdivision		-	0	-
<i>Subtotal</i>		124	0	6,224,843	909	2	48,717,108	Lot Alteration	4	-	8	-
								Sign Permit	3	-	6	-
<b>NONRESIDENTIAL</b>												
Hotel/Motel	NRCR	0			0	0	-	Height Adjustment		-	0	-
Commercial	NRC	0			3	0	1,892,070	Other	1	-	1	-
Industrial	NRI	0			0	0	-					
Public	NRP	0			0	0	-	<i>Total</i>	21	\$ 6,070.00	38	\$ 36,210.00
Add/Alter	NRTI	11		1,192,188	57	0	6,543,081					
Demolitions	NRDEM	0			6	0	16,500					
Fire Reconstruction	FRCH	0			0	0	-					
<i>Subtotal</i>		11	0	1,192,188	66	0	8,451,651					
<i>Total</i>		135	0	7,417,031	975	2	57,168,759					
<b>PLAN REVIEWS</b>												
TYPE		REVIEWS			REVIEWS							
One/Multi Family/Comm/Ind		176			1,807							
<i>Total</i>		176			1,807							
<b>FIELD INSPECTIONS</b>												
New Construction		819			7,007							
<i>Total</i>		819			7,007							
<b>DEPARTMENT REVENUE</b>												
Building Division		\$ 100,864.45			\$ 827,189.66							
Planning Division		\$ 6,070.00			\$ 36,210.00							
<i>Total</i>		\$ 106,934.45			\$ 863,399.66							
<b>BUILDING PERMIT FEES</b>												
TYPE PERMIT		PERMITS		FEE(\$)	PERMITS		FEE(\$)					
Building Permits		136		67,584.01	956		535,391.59					
Electrical Permits		26			195		-					
Plumbing Permits		3			48		-					
Mechanical Permits		0			1		-					
Grading Permits		22			160		-					
Plan Check/Plan Change				33,280.44	0		291,798.07					
<i>Total</i>		187		\$ 100,864.45	1,360		\$ 827,189.66					
<b>LAKE HAVASU CITY</b>												
<b>COMMUNITY SERVICES DEPARTMENT</b>												
<b>March 2014</b>												

APPLICATION NUMBER	STRUCTURE C.O. DATE	OWNER MAILING ADDRESS	PROPERTY ADDRESS Parcel ID No.	APPLICATION TYPE
13 00000950	000 000 3/27/14	[REDACTED]	2830 SWANEE LN 108-15-083B	RESIDENTIAL SINGLE FAMILY
13 00001120	000 000 3/14/14	[REDACTED]	3692 KICKING HORSE CT 113-08-363	RESIDENTIAL SINGLE FAMILY
13 00001373	000 000 3/26/14	[REDACTED]	1011 CORTE FORTUNA 113-16-011	RESIDENTIAL SINGLE FAMILY - R3 & AB
13 00001378	000 000 3/26/14	[REDACTED]	1771 INDUSTRIAL BLVD BLDGB 106-17-003	STORE/RESTAURANT/WAREHOUSE/MARKET/L
13 00001427	000 000 3/07/14	[REDACTED]	3265 CRESTWIND DR 108-03-193	RESIDENTIAL SINGLE FAMILY
13 00001737	000 000 3/12/14	[REDACTED]	404 CORAL DR 106-20-068	RESIDENTIAL SINGLE FAMILY
13 00001909	000 000 3/04/14	[REDACTED]	1636 MCCULLOCH BLVD N 107-24-002	COMMERCIAL ADDN/ALTER/TI
13 00001979	000 000 3/14/14	[REDACTED]	1891 SENTINEL DR 115-09-199	RESIDENTIAL SINGLE FAMILY
13 00002171	000 000 3/11/14	[REDACTED]	3383 LANDAU LN 105-04-121	RESIDENTIAL SINGLE FAMILY
14 00000269	000 000 3/03/14	[REDACTED]	3029 ARABIAN DR 112-06-099	RESIDENTIAL SINGLE FAMILY
14 00000302	000 000 3/26/14	[REDACTED]	2330 CLARKE DR 106-27-105	RESIDENTIAL SINGLE FAMILY
14 00000330	000 000 3/25/14	[REDACTED]	3709 EL DORADO AVE N 105-07-003	RESIDENTIAL SINGLE FAMILY
14 00000347	000 000 3/07/14	[REDACTED]	764 MALIBU CIR 107-83-373	RESIDENTIAL SINGLE FAMILY - ISLAND
14 00000467	000 000 3/05/14	[REDACTED]	3740 BLUEGRASS DR 110-12-546	RESIDENTIAL SINGLE FAMILY

APPLICATION NUMBER	STRUCTURE C.O. DATE	OWNER MAILING ADDRESS	PROPERTY ADDRESS Parcel ID No.	APPLICATION TYPE
14 00000471	000 000 3/31/14	[REDACTED]	1253 ERIN WAY 115-27-014	RESIDENTIAL SINGLE FAMILY - R3 & AB
14 00000484	000 000 3/11/14	[REDACTED]	361 HOUND DR 113-06-089	RESIDENTIAL SINGLE FAMILY
14 00000491	000 000 3/25/14	[REDACTED]	3969 NORTHSTAR DR 110-13-120	RESIDENTIAL SINGLE FAMILY
14 00000512	000 000 3/21/14	[REDACTED]	2440 CLARKE DR 106-26-003	RESIDENTIAL SINGLE FAMILY
14 00000543	000 000 3/12/14	[REDACTED]	617 VENETO LOOP 107-83-335	RESIDENTIAL SINGLE FAMILY - ISLAND
14 00000544	000 000 3/21/14	[REDACTED]	3454 REGAL CT 113-08-074	RESIDENTIAL SINGLE FAMILY
14 00000595	000 000 3/05/14	[REDACTED]	2996 SOUTHWIND AVE 114-08-643	RESIDENTIAL SINGLE FAMILY
14 00000639	000 000 3/31/14	[REDACTED]	1890 COMMANDER DR 102 106-13-018	COMMERCIAL ADDN/ALTER/TI
14 00000642	000 000 3/31/14	[REDACTED]	369 BUCKSKIN DR 108-03-010A	RESIDENTIAL SINGLE FAMILY
14 00000774	000 000 3/25/14	[REDACTED]	4018 BLUEGRASS DR 110-15-024	RESIDENTIAL SINGLE FAMILY
14 00000790	000 000 3/26/14	[REDACTED]	673 GRAND ISLAND DR 107-83-149	RESIDENTIAL SINGLE FAMILY - ISLAND
14 00001175	000 000 3/18/14	[REDACTED]	2082 MESQUITE AVE A112 108-06-118	COMMERCIAL ADDN/ALTER/TI

APPLICATION	APPLICATION TYPE AND DESCRIPTION	ADDRESS/ Parcel ID No. TRACT-BLOCK-LOT	PROPERTY OWNER/ CONTRACTOR
13-00002063	NRTI COMMERCIAL ADDN/ALTER/TI 6/10/13	1515 MARLBORO DR 107-07-100 2183-10-04	[REDACTED] JOE VITELA MASONRY INC
	STRUCTURE - 000 000 ROOF TOP BAR TI PERMIT TYPE - CB 00 COMMERCIAL BUILDING PERMIT	ISSUE DATE VALUATION 3/28/14 125000	SUBCONTRACTOR(S)
14-00001128	NRTI COMMERCIAL ADDN/ALTER/TI 12/30/13	1625 COUNTRYSHIRE AVE 106-24-047B 2181-03-05B	[REDACTED] PALMIERI CONSTRUCTION INC
	STRUCTURE - 000 000 COMMERCIAL REMODEL AND ADDITION PERMIT TYPE - CB 00 COMMERCIAL BUILDING PERMIT	ISSUE DATE VALUATION 3/03/14 300000	SUBCONTRACTOR(S)
14-00001176	NRTI COMMERCIAL ADDN/ALTER/TI 1/07/14	830 ACOMA BLVD S 114-19-008 2258-05-60	[REDACTED] TR ORR INC
	STRUCTURE - 000 000 COMMERCIAL REMODEL AND ADDITION PERMIT TYPE - CB 00 COMMERCIAL BUILDING PERMIT	ISSUE DATE VALUATION 3/14/14 160000	SUBCONTRACTOR(S)
14-00001210	NRTI COMMERCIAL ADDN/ALTER/TI 1/09/14	3476 MCCULLOCH BLVD N 105-03-052 122-03-01	[REDACTED] O/B (FOR CDD DATA BASE)
	STRUCTURE - 000 000 PRE-FAB ENG STORAGE BLDG 12X32 PERMIT TYPE - CB 00 COMMERCIAL BUILDING PERMIT	ISSUE DATE VALUATION 3/14/14 12288	SUBCONTRACTOR(S)
14-00001308	NRTI COMMERCIAL ADDN/ALTER/TI 1/27/14	34 LAKE HAVASU AVE N 2 107-57-003 2342-01-03	[REDACTED] RAFFERTY CONSTRUCTION INC
	STRUCTURE - 000 000 COMMERCIAL TENANT IMPROVEMENT PERMIT TYPE - CB 00 COMMERCIAL BUILDING PERMIT	ISSUE DATE VALUATION 3/04/14 80000	SUBCONTRACTOR(S)
14-00001438	NRTI COMMERCIAL ADDN/ALTER/TI 2/12/14	2082 MESQUITE AVE A114 108-06-118 100-06-08&09	[REDACTED] SEVEN STAR CONSTRUCTION
	STRUCTURE - 000 000 COMMERCIAL TENANT IMPROVEMENT PERMIT TYPE - CB 00 COMMERCIAL BUILDING PERMIT	ISSUE DATE VALUATION 3/28/14 15000	SUBCONTRACTOR(S)
14-00001455	NRTI COMMERCIAL ADDN/ALTER/TI 2/13/14	1990 MCCULLOCH BLVD N 102 107-28-002B 2332-01-02	[REDACTED] O/B (FOR CDD DATA BASE)
	STRUCTURE - 000 000 COMMERCIAL TENANT IMPROVEMENT PERMIT TYPE - CB 00 COMMERCIAL BUILDING PERMIT	ISSUE DATE VALUATION 3/17/14 100000	SUBCONTRACTOR(S)
14-00001456	NRTI COMMERCIAL ADDN/ALTER/TI 2/14/14	1045 AVIATION DR 115-07-041B 2290-03-10A	[REDACTED] RJ PERRY CUSTOM FRAMING LLC

APPLICATION	APPLICATION DATE	TYPE AND DESCRIPTION	ADDRESS/ Parcel ID No. TRACT-BLOCK-LOT	PROPERTY OWNER/ CONTRACTOR
-----				
14-00001456	(CONTINUED)			
-----				
	STRUCTURE - 000 000	COMMERCIAL TENANT IMPROVEMENT	ISSUE DATE	VALUATION
	PERMIT TYPE - CB	00 COMMERCIAL BUILDING PERMIT	3/19/14	3500
				SUBCONTRACTOR(S)
14-00001479	NRTI	COMMERCIAL ADDN/ALTER/TI	1968 MESQUITE AVE	[REDACTED]
	2/19/14		107-34-020	O/B (FOR CDD DATA BASE)
			2310-01-20	
	STRUCTURE - 000 000	NRTI FOR INTEGRATED WELLNESS CLUB	ISSUE DATE	VALUATION
	PERMIT TYPE - CB	00 COMMERCIAL BUILDING PERMIT	3/07/14	2000
				SUBCONTRACTOR(S)
14-00001585	NRTI	COMMERCIAL ADDN/ALTER/TI	1799 KIOWA AVE 104	[REDACTED]
	3/03/14		115-19-002C	TR ORR INC
			2344-01-PAR 3D	
	STRUCTURE - 000 000	COMMERCIAL TENANT IMPROVEMENT	ISSUE DATE	VALUATION
	PERMIT TYPE - CB	00 COMMERCIAL BUILDING PERMIT	3/24/14	215000
				SUBCONTRACTOR(S)
14-00001618	NRTI	COMMERCIAL ADDN/ALTER/TI	2201 COLLEGE DR	[REDACTED]
	3/06/14		115-04-018	TR ORR INC
			0000-04-07	
	STRUCTURE - 000 000	COOLING TOWER BUILDING ADDITION	ISSUE DATE	VALUATION
	PERMIT TYPE - CB	00 COMMERCIAL BUILDING PERMIT	3/25/14	179400
				SUBCONTRACTOR(S)
	TOTAL PERMITS ISSUED	11	TOTAL PERMITS HELD	0
	TOTAL PERMIT VALUATION		1,192,188	
	GRAND TOTAL ISSUED	11	GRAND TOTAL HELD	0
	GRAND TOTAL PERMIT VALUATION		1,192,188	

PREPARED 4/01/14, 11:47:34  
PROGRAM BP412L  
Lake Havasu City

PERMITS ISSUED REPORT  
3/01/14 THRU 3/31/14  
DEPARTMENT - BUILDING  
PERMIT TYPE - CDEM COMMERCIAL DEMOLITION  
OBTAINED VALUATION FROM PERMIT VALUATION

APPLICATION	APPLICATION TYPE AND DESCRIPTION	ADDRESS/ Parcel ID No. TRACT-BLOCK-LOT	PROPERTY OWNER/ CONTRACTOR
14-00001710	CDEM COMMERCIAL DEMOLITION 3/19/14	5601 HWY 95 N 916 120-54-009 2392-01-PAR A	[REDACTED] LAMBERT CUSTOM BUILDERS LLC

STRUCTURE -	PERMIT TYPE -	000 000	DEMO EXST DEMISING WALLS FOR FUTURE TI	ISSUE DATE	VALUATION	SUBCONTRACTOR(S)
-------------	---------------	---------	--	------------	-----------	------------------

TOTAL PERMITS ISSUED	1	TOTAL PERMITS HELD	0
TOTAL PERMIT VALUATION	0		
GRAND TOTAL ISSUED	1	GRAND TOTAL HELD	0
GRAND TOTAL PERMIT VALUATION	0		



APPLICATION	APPLICATION TYPE AND DESCRIPTION DATE	ADDRESS/ Parcel ID No. TRACT-BLOCK-LOT	PROPERTY OWNER/ CONTRACTOR
14-00001582 -----	CGRD GRADING - COMMERCIAL 2/28/14	1625 COUNTRYSHIRE AVE 106-24-047B 2181-03-05B	[REDACTED] PALMIERI CONSTRUCTION INC
	STRUCTURE - 000 000 COMMERCIAL GRADING PERMIT TYPE - CGRD 00 COMMERCIAL GRADING PERMIT	ISSUE DATE VALUATION 3/03/14 740	SUBCONTRACTOR(S)
14-00001731 -----	CGRD GRADING - COMMERCIAL 3/24/14	2201 COLLEGE DR 115-04-018 0000-04-07	[REDACTED] TR ORR INC
	STRUCTURE - 000 000 GRADING PERMIT PERMIT TYPE - CGRD 00 COMMERCIAL GRADING PERMIT	ISSUE DATE VALUATION 3/25/14 100	SUBCONTRACTOR(S)
TOTAL PERMITS ISSUED 2		TOTAL PERMITS HELD 0	
TOTAL PERMIT VALUATION 840			
GRAND TOTAL ISSUED 2		GRAND TOTAL HELD 0	
GRAND TOTAL PERMIT VALUATION 840			

APPLICATION DATE	APPLICATION TYPE AND DESCRIPTION	ADDRESS/ Parcel ID No. TRACT-BLOCK-LOT	PROPERTY OWNER/ CONTRACTOR
12-00001595 ----- 5/07/12	IRSF RESIDENTIAL SINGLE FAMILY - ISLAND	945 ISOLA CIRELLA LOOP 107-83-091 8888-05-40	[REDACTED] RUPP CONSTRUCTION INC
	STRUCTURE - 000 000 STANDARD RSF PLAN PERMIT TYPE - COMB 00 RESIDENTIAL BUILDING PERMIT	ISSUE DATE 3/07/14 VALUATION 217264	SUBCONTRACTOR(S)
<del>12-00001624</del> ----- <del>5/09/12</del>	<del>RSF RESIDENTIAL SINGLE FAMILY</del>	<del>1 STANDARD PLAN</del> <del>000-00-000</del> STANDARD PLAN	<del>[REDACTED]</del> <del>O/B (FOR CDD DATA BASE)</del>
	<del>STRUCTURE - 000 000 STANDARD PLAN</del> <del>PERMIT TYPE - COMB 00 RESIDENTIAL BUILDING PERMIT</del>	<del>ISSUE DATE 3/07/14 VALUATION 217264</del>	<del>SUBCONTRACTOR(S)</del>
14-00000784 ----- 10/30/13	RSFA RESIDENTIAL ADDN/ALTER/CONVERSION	3955 CHEMEHUEVI BLVD 110-08-117 2219-11-10	[REDACTED] O/B (FOR CDD DATA BASE)
	STRUCTURE - 000 000 ADDITION TO LA, SHOP & PATIO PERMIT TYPE - COMB 00 RESIDENTIAL BUILDING PERMIT	ISSUE DATE 3/24/14 VALUATION 102696	SUBCONTRACTOR(S)
14-00000934 ----- 11/19/13	RSFA RESIDENTIAL ADDN/ALTER/CONVERSION	3864 CHESAPEAKE BLVD 110-12-669 2280-31-09	[REDACTED] O/B (FOR CDD DATA BASE)
	STRUCTURE - 000 000 CASITA <sup>PC TO ADD 2 PATIOS</sup> & RV GARAGE ADDITION PERMIT TYPE - COMB 01 RESIDENTIAL BUILDING PERMIT	ISSUE DATE 3/31/14 VALUATION <del>102737</del> 5,605	SUBCONTRACTOR(S)
14-00000946 ----- 11/20/13	RSF RESIDENTIAL SINGLE FAMILY	3581 STANFORD DR 110-04-159 2144-08-32	[REDACTED] RIVER RIDGE BUILDERS INC
	STRUCTURE - 000 000 NEW PRIMARY DRIVEWAY & RSF/STAND PERMIT TYPE - COMB 00 RESIDENTIAL BUILDING PERMIT	ISSUE DATE 3/05/14 VALUATION <del>173795</del>	SUBCONTRACTOR(S)
	COMB 01 RESIDENTIAL BUILDING PERMIT <sup>PC ADD PATIO</sup>	3/18/14 173795	
14-00001061 ----- 12/13/13	NRGC RESIDENTIAL GARAGES/CARPORTS	3440 POCAHONTAS DR 113-07-095A 2216-08-06&07	[REDACTED] SABRE BUILDING CORP
	STRUCTURE - 000 000 DET RV GARAGE PERMIT TYPE - COMB 00 RESIDENTIAL BUILDING PERMIT	ISSUE DATE 3/10/14 VALUATION 81000	SUBCONTRACTOR(S)
14-00001174 ----- 1/07/14	RSF RESIDENTIAL SINGLE FAMILY	1531 BRODIE DR 114-18-030 2289-04-07	[REDACTED] PALMIERI CONSTRUCTION INC
	STRUCTURE - 000 000 SINGLE FAMILY RESIDENCE PERMIT TYPE - COMB 01 RESIDENTIAL BUILDING PERMIT	ISSUE DATE 3/04/14 VALUATION <del>303372</del> 38,453	SUBCONTRACTOR(S)
14-00001269 ----- 1/17/14	RSF3 RESIDENTIAL SINGLE FAMILY - R3 & ABOVE	1651 SAILING HAWKS DR 106 115-35-006 2364-00-26	[REDACTED] LAMBERT CUSTOM BUILDERS LLC

APPLICATION	APPLICATION TYPE AND DESCRIPTION	ADDRESS/ Parcel ID No. TRACT-BLOCK-LOT	PROPERTY OWNER/ CONTRACTOR
14-00001269 (CONTINUED)			
STRUCTURE - 000 000 PERMIT TYPE -	RSF COMB 00 RESIDENTIAL BUILDING PERMIT	ISSUE DATE VALUATION 3/10/14 159170	SUBCONTRACTOR(S)
14-00001340	RSF3 RESIDENTIAL SINGLE FAMILY - R3 & ABOVE 1/30/14	6000 CIRCULA DE HACIENDA 113-16-015 2368-01-15	[REDACTED] G OXLEY CONSTRUCTION LLC
STRUCTURE - 000 000 PERMIT TYPE -	RSF COMB 00 RESIDENTIAL BUILDING PERMIT	ISSUE DATE VALUATION 3/12/14 206491	SUBCONTRACTOR(S)
14-00001344	RSFA RESIDENTIAL ADDN/ALTER/CONVERSION 1/31/14	3113 EL DORADO AVE N 108-04-180 128-07-29	[REDACTED] O/B (FOR CDD DATA BASE)
STRUCTURE - 000 000 PERMIT TYPE -	PATIO COMB 01 RESIDENTIAL BUILDING PERMIT	ISSUE DATE VALUATION 3/03/14 5434	SUBCONTRACTOR(S)
14-00001345	RSFA RESIDENTIAL ADDN/ALTER/CONVERSION 1/31/14	3113 EL DORADO AVE N 108-04-180 128-07-29	[REDACTED] O/B (FOR CDD DATA BASE)
STRUCTURE - 000 000 PERMIT TYPE -	PATIO ADDITION TO HOUSE COMB 01 RESIDENTIAL BUILDING PERMIT	ISSUE DATE VALUATION 3/03/14 8987	SUBCONTRACTOR(S)
14-00001357	RSF RESIDENTIAL SINGLE FAMILY 2/03/14	955 SAN JUAN LN 106-03-209 2154-15-06	[REDACTED] RIVER RIDGE BUILDERS INC
STRUCTURE - 000 000 PERMIT TYPE -	RESIDENTIAL SINGLE FAMILY COMB 00 RESIDENTIAL BUILDING PERMIT	ISSUE DATE VALUATION 3/04/14 146958	SUBCONTRACTOR(S)
14-00001384	IRSF RESIDENTIAL SINGLE FAMILY - ISLAND 2/05/14	619 VENETO LOOP 107-83-334 8888-01-48	[REDACTED] MOUNTAIN DESERT DEVELOPMENT
STRUCTURE - 000 000 PERMIT TYPE -	RSF COMB 00 RESIDENTIAL BUILDING PERMIT	ISSUE DATE VALUATION 3/24/14 146447	SUBCONTRACTOR(S)
14-00001395	RSF RESIDENTIAL SINGLE FAMILY 2/06/14	1 STANDARD PLAN 000-00-000 STANDARD PLAN	[REDACTED] O/B (FOR CDD DATA BASE)
STRUCTURE - 000 000 PERMIT TYPE -	STANDARD PLAN COMB 00 RESIDENTIAL BUILDING PERMIT	ISSUE DATE VALUATION 3/17/14 197966	SUBCONTRACTOR(S)
14-00001409	RSFA RESIDENTIAL ADDN/ALTER/CONVERSION 2/10/14	2030 CABANA DR 115-06-245 2278-15-02	[REDACTED] ACRET CONSTRUCTION INC

*PUN CHANGE ADD TO PATIO*  
*PLAN CHANGE TO ADD 2nd PATIO*

*1748*  
*1881*

APPLICATION	APPLICATION DATE	TYPE AND DESCRIPTION	ADDRESS/ Parcel ID No. TRACT-BLOCK-LOT	PROPERTY OWNER/ CONTRACTOR
14-00001409	(CONTINUED)			
		STRUCTURE - 000 000 HOUSE, GARAGE & PATIO ADDITION PERMIT TYPE - COMB 00 RESIDENTIAL BUILDING PERMIT	ISSUE DATE VALUATION 3/07/14 155462	SUBCONTRACTOR(S)
14-00001439	RSF 2/12/14	RESIDENTIAL SINGLE FAMILY	1 STANDARD PLAN 000-00-000 STANDARD PLAN	O/B (FOR CDD DATA BASE)
		STRUCTURE - 000 000 STND PLAN WITH OPTIONS A-B-C PERMIT TYPE - COMB 00 RESIDENTIAL BUILDING PERMIT	ISSUE DATE VALUATION 3/27/14 219192	SUBCONTRACTOR(S)
14-00001440	RSFA 2/12/14	RESIDENTIAL ADDN/ALTER/CONVERSION	3860 BREAKWATER DR 110-12-638 2280-30-08	O/B (FOR CDD DATA BASE)
		STRUCTURE - 000 000 CASITA ADDITION PERMIT TYPE - COMB 00 RESIDENTIAL BUILDING PERMIT	ISSUE DATE VALUATION 3/04/14 35372	SUBCONTRACTOR(S)
14-00001442	RSF 2/12/14	RESIDENTIAL SINGLE FAMILY	1270 BOMBAY CT 104-34-162 2159-06-05	KELCO INDUSTRIES
		STRUCTURE - 000 000 RSF PERMIT TYPE - COMB 00 RESIDENTIAL BUILDING PERMIT	ISSUE DATE VALUATION 3/14/14 180720	SUBCONTRACTOR(S)
14-00001449	RSF 2/13/14	RESIDENTIAL SINGLE FAMILY	2960 PALO VERDE BLVD S 108-02-182 2151-12-07	RIVER RIDGE BUILDERS INC
		STRUCTURE - 000 000 NEW RSF PERMIT TYPE - COMB 00 RESIDENTIAL BUILDING PERMIT	ISSUE DATE VALUATION 3/12/14 194834	SUBCONTRACTOR(S)
14-00001450	RSF 2/13/14	RESIDENTIAL SINGLE FAMILY	1479 BEEFEATER DR 104-35-152 2180-08-26&27	JR FOWLER ENTERPRISES
		STRUCTURE - 000 000 NEW RSF PERMIT TYPE - COMB 00 RESIDENTIAL BUILDING PERMIT	ISSUE DATE VALUATION 3/13/14 225641	SUBCONTRACTOR(S)
14-00001459	RSF3 2/14/14	RESIDENTIAL SINGLE FAMILY - R3 & ABOVE	835 CHANDLER CIR 106-29-025 2288-02-10	PARADISE HOMES OF HAVASU INC
		STRUCTURE - 000 000 ENGINEERED RSF PERMIT TYPE - COMB 00 RESIDENTIAL BUILDING PERMIT	ISSUE DATE VALUATION 3/25/14 279493	SUBCONTRACTOR(S)
14-00001464	RSF 2/18/14	RESIDENTIAL SINGLE FAMILY	2861 WANDERER LN 108-16-044 118-04-24	TRI-CITY CONSTRUCTION

APPLICATION	APPLICATION TYPE AND DESCRIPTION DATE	ADDRESS/ Parcel ID No. TRACT-BLOCK-LOT	PROPERTY OWNER/ CONTRACTOR
-----			
14-00001464	(CONTINUED)		
-----			
	STRUCTURE - 000 000 RSF PERMIT TYPE - COMB 00 RESIDENTIAL BUILDING PERMIT	ISSUE DATE VALUATION 3/28/14 141659	SUBCONTRACTOR(S)
14-00001465	NRGC RESIDENTIAL GARAGES/CARPORTS 2/18/14	2371 TEE DR 109-22-017 2169-02-09	[REDACTED] O/B (FOR CDD DATA BASE)
	STRUCTURE - 000 000 GARAGE & CASITA ADDITION PERMIT TYPE - COMB 00 RESIDENTIAL BUILDING PERMIT	ISSUE DATE VALUATION 3/04/14 34140	SUBCONTRACTOR(S)
14-00001468	RSF RESIDENTIAL SINGLE FAMILY 2/18/14	2589 CALYPSO DR 108-22-287B 147-11-39	[REDACTED] RIVER RIDGE BUILDERS INC
	STRUCTURE - 000 000 SINGLE FAMILY RESIDENCE PERMIT TYPE - COMB 00 RESIDENTIAL BUILDING PERMIT	ISSUE DATE VALUATION 3/13/14 168510	SUBCONTRACTOR(S)
14-00001480	RSFA RESIDENTIAL ADDN/ALTER/CONVERSION 2/19/14	2987 SARATOGA AVE 105-10-129 2166-06-04	[REDACTED] RAIN OR SHINE AWNINGS & GUTTER
	STRUCTURE - 000 000 ALUM LATTICE COVER PERMIT TYPE - COMB 00 RESIDENTIAL BUILDING PERMIT	ISSUE DATE VALUATION 3/03/14 5320	SUBCONTRACTOR(S)
14-00001481	RSFA RESIDENTIAL ADDN/ALTER/CONVERSION 2/19/14	1940 CHIP DR 109-29-122 2302-05-16	[REDACTED] RAIN OR SHINE AWNINGS & GUTTER
	STRUCTURE - 000 000 ALUM LATTICE COVER PERMIT TYPE - COMB 00 RESIDENTIAL BUILDING PERMIT	ISSUE DATE VALUATION 3/03/14 2850	SUBCONTRACTOR(S)
14-00001485	RSFA RESIDENTIAL ADDN/ALTER/CONVERSION 2/20/14	3971 BISON BLVD 113-12-035 2191-02-22	[REDACTED] O/B (FOR CDD DATA BASE)
	STRUCTURE - 000 000 PATIO ADDITION PERMIT TYPE - COMB 00 RESIDENTIAL BUILDING PERMIT	ISSUE DATE VALUATION 3/07/14 6080	SUBCONTRACTOR(S)
14-00001488	RSF RESIDENTIAL SINGLE FAMILY 2/20/14	3333 SUZIE LN 108-03-256 2162-10-10	[REDACTED] PARADISE HOMES OF HAVASU INC
	STRUCTURE - 000 000 NEW RSF PERMIT TYPE - COMB 00 RESIDENTIAL BUILDING PERMIT	ISSUE DATE VALUATION 3/28/14 287064	SUBCONTRACTOR(S)
14-00001490	NRGC RESIDENTIAL GARAGES/CARPORTS 2/20/14	162 LOCUST DR 109-15-046 142C-04-08	[REDACTED] PARADISE HOMES OF HAVASU INC

PERMITS ISSUED REPORT  
 3/01/14 THRU 3/31/14  
 DEPARTMENT - BUILDING  
 PERMIT TYPE - COMB RESIDENTIAL BUILDING PERMIT  
 OBTAINED VALUATION FROM PERMIT VALUATION

APPLICATION	APPLICATION DATE	TYPE AND DESCRIPTION	ADDRESS/ Parcel ID No. TRACT-BLOCK-LOT	PROPERTY OWNER/ CONTRACTOR
-----				
14-00001490	(CONTINUED)			
-----				
	STRUCTURE - 000 000	RV GARAGE ADDITION	ISSUE DATE	VALUATION
	PERMIT TYPE -	COMB 00 RESIDENTIAL BUILDING PERMIT	3/13/14	21600
				SUBCONTRACTOR(S)
14-00001503	RSF	RESIDENTIAL SINGLE FAMILY	1651 RAVELLO LN	[REDACTED]
	2/21/14		111-20-229	O/B (FOR CDD DATA BASE)
			2218-10-35	
	STRUCTURE - 000 000	SINGLE FAMILY RESIDENCE	ISSUE DATE	VALUATION
	PERMIT TYPE -	COMB 00 RESIDENTIAL BUILDING PERMIT	3/14/14	210402
				SUBCONTRACTOR(S)
14-00001512	RSFA	RESIDENTIAL ADDN/ALTER/CONVERSION	3246 THISTLE DR	[REDACTED]
	2/24/14		105-13-073	O/B (FOR CDD DATA BASE)
			2165-04-23	
	STRUCTURE - 000 000	REMODEL ADDITION	ISSUE DATE	VALUATION
	PERMIT TYPE -	COMB 00 RESIDENTIAL BUILDING PERMIT	3/19/14	77498
				SUBCONTRACTOR(S)
14-00001513	IRSF	RESIDENTIAL SINGLE FAMILY - ISLAND	760 MALIBU CIR	[REDACTED]
	2/24/14		107-83-375	TAZ CONCRETE INC
			8888-03-101	
	STRUCTURE - 000 000	ISLAND SINGLE FAMILY RESIDENCE	ISSUE DATE	VALUATION
	PERMIT TYPE -	COMB 00 RESIDENTIAL BUILDING PERMIT	3/26/14	123238
				SUBCONTRACTOR(S)
14-00001525	RSFA	RESIDENTIAL ADDN/ALTER/CONVERSION	3609 WHITECAP DR	[REDACTED]
	2/24/14		110-08-495	CONESTOGA CONSTRUCTION
			2219-27-10	
	STRUCTURE - 000 000	PATIO COVER	ISSUE DATE	VALUATION
	PERMIT TYPE -	COMB 00 RESIDENTIAL BUILDING PERMIT	3/06/14	10260
				SUBCONTRACTOR(S)
14-00001531	NRGC	RESIDENTIAL GARAGES/CARPORTS	3543 SURF LN	[REDACTED]
	2/25/14		105-06-258	O/B (FOR CDD DATA BASE)
			125-19-02	
	STRUCTURE - 000 000	RV GARAGE ADDITION W/BATHRM	ISSUE DATE	VALUATION
	PERMIT TYPE -	COMB 00 RESIDENTIAL BUILDING PERMIT	3/13/14	20196
				SUBCONTRACTOR(S)
14-00001533	RSFA	RESIDENTIAL ADDN/ALTER/CONVERSION	2731 GLENGARRY DR	[REDACTED]
	2/25/14		112-11-267A	IMPULSE HOMES
			2207-09-08A	
	STRUCTURE - 000 000	CONVT GARAGE TO LA & ADDITION	ISSUE DATE	VALUATION
	PERMIT TYPE -	COMB 00 RESIDENTIAL BUILDING PERMIT	3/18/14	29664
				SUBCONTRACTOR(S)
14-00001541	NRGC	RESIDENTIAL GARAGES/CARPORTS	604 FURGOL LN	[REDACTED]
	2/25/14		109-08-007A	PCI BUILDING & REMODELING
			134-02-05	

APPLICATION	APPLICATION TYPE AND DESCRIPTION DATE	ADDRESS/ Parcel ID No. TRACT-BLOCK-LOT	PROPERTY OWNER/ CONTRACTOR
-----			
14-00001541	(CONTINUED)		
-----			
	STRUCTURE - 000 000 DET GARAGE PERMIT TYPE - COMB 00 RESIDENTIAL BUILDING PERMIT COMB 01 RESIDENTIAL BUILDING PERMIT	ISSUE DATE VALUATION 3/06/14 13284 3/26/14 14256	SUBCONTRACTOR(S)
	<i>PLAN CHG TO ADD 360\$ TO GARAGE</i>		
14-00001542	RSFA RESIDENTIAL ADDN/ALTER/CONVERSION 2/25/14	2567 DAYTONA AVE 108-14-215 117A-03-135	██████████ PCI BUILDING & REMODELING
-----			
	STRUCTURE - 000 000 STAIRS & GUARDS, FINISH DECK PERMIT TYPE - COMB 00 RESIDENTIAL BUILDING PERMIT	ISSUE DATE VALUATION 3/06/14 3000	SUBCONTRACTOR(S)
14-00001551	RSF RESIDENTIAL SINGLE FAMILY 2/26/14	1830 PAPAGO DR 107-06-094 108-06-22	██████████ RIVER RIDGE BUILDERS INC
-----			
	STRUCTURE - 000 000 SINGLE FAMILY RESIDENTIAL PERMIT TYPE - COMB 00 RESIDENTIAL BUILDING PERMIT	ISSUE DATE VALUATION 3/25/14 186244	SUBCONTRACTOR(S)
14-00001563	RSFA RESIDENTIAL ADDN/ALTER/CONVERSION 2/26/14	3335 SADDLEBACK DR 105-12-372 2168-21-18	██████████ O/B (FOR CDD DATA BASE)
-----			
	STRUCTURE - 000 000 CONV PART OF GAR TO LA & REMODEL PERMIT TYPE - COMB 00 RESIDENTIAL BUILDING PERMIT	ISSUE DATE VALUATION 3/10/14 2632	SUBCONTRACTOR(S)
14-00001587	NRGC RESIDENTIAL GARAGES/CARPORTS 3/03/14	3350 PALM GROVE DR 112-08-210 2238-09-12	██████████ SHADY BUSINESS LLC
-----			
	STRUCTURE - 000 000 METAL RV GARAGE W/STUCCO SIDES PERMIT TYPE - COMB 00 RESIDENTIAL BUILDING PERMIT	ISSUE DATE VALUATION 3/11/14 22275	SUBCONTRACTOR(S)
14-00001589	NRGC RESIDENTIAL GARAGES/CARPORTS 3/03/14	2295 HUNTINGTON DR 104-31-151 2157-09-02	██████████ O/B (FOR CDD DATA BASE)
-----			
	STRUCTURE - 000 000 SHADE COVER PERMIT TYPE - COMB 00 RESIDENTIAL BUILDING PERMIT	ISSUE DATE VALUATION 3/18/14 18240	SUBCONTRACTOR(S)
14-00001592	RSFA RESIDENTIAL ADDN/ALTER/CONVERSION 3/03/14	1745 RUBY LN 107-05-068 107-02-55	██████████ O/B (FOR CDD DATA BASE)
-----			
	STRUCTURE - 000 000 PATIO COVER PERMIT TYPE - COMB 00 RESIDENTIAL BUILDING PERMIT	ISSUE DATE VALUATION 3/20/14 5320	SUBCONTRACTOR(S)
14-00001621	RSF RESIDENTIAL SINGLE FAMILY 3/06/14	2056 BURKE LN 109-17-047 136-03-20	██████████ BEN THOMAS INC

APPLICATION	APPLICATION TYPE AND DESCRIPTION	ADDRESS/ Parcel ID No. TRACT-BLOCK-LOT	PROPERTY OWNER/ CONTRACTOR
14-00001621 (CONTINUED)			
STRUCTURE - 000 000 PERMIT TYPE -	SINGLE FAMILY COMB 00 RESIDENTIAL BUILDING PERMIT	ISSUE DATE VALUATION 3/24/14 197429	SUBCONTRACTOR (S)
14-00001629	NRGC RESIDENTIAL GARAGES/CARPORTS 3/07/14	2150 CONSTELLATION LN 106-07-097 131-04-18	[REDACTED] SABRE BUILDING CORP
STRUCTURE - 000 000 PERMIT TYPE -	DET RV GARAGE COMB 00 RESIDENTIAL BUILDING PERMIT	ISSUE DATE VALUATION 3/24/14 17280	SUBCONTRACTOR (S)
14-00001630	RSFA RESIDENTIAL ADDN/ALTER/CONVERSION 3/07/14	2771 ALIBI DR 112-18-082 2276-07-08	[REDACTED] O/B (FOR CDD DATA BASE)
STRUCTURE - 000 000 PERMIT TYPE -	ROOM ADDITION COMB 00 RESIDENTIAL BUILDING PERMIT	ISSUE DATE VALUATION 3/21/14 27972	SUBCONTRACTOR (S)
14-00001642	NRGC RESIDENTIAL GARAGES/CARPORTS 3/10/14	2754 HOLIDAY DR 108-15-014 117B-01-14	[REDACTED] O/B (FOR CDD DATA BASE)
STRUCTURE - 000 000 PERMIT TYPE -	DET GARAGE COMB 00 RESIDENTIAL BUILDING PERMIT	ISSUE DATE VALUATION 3/27/14 29160	SUBCONTRACTOR (S)
14-00001650	RSFA RESIDENTIAL ADDN/ALTER/CONVERSION 3/12/14	560 HACKBERRY DR 106-26-191 2153-04-54	[REDACTED] O/B (FOR CDD DATA BASE)
STRUCTURE - 000 000 PERMIT TYPE -	NEW ROOF OVER ENTRY COMB 00 RESIDENTIAL BUILDING PERMIT	ISSUE DATE VALUATION 3/24/14 1000	SUBCONTRACTOR (S)
14-00001676	NRGC RESIDENTIAL GARAGES/CARPORTS 3/14/14	3325 WINSTON DR 111-13-148 2251-08-08	[REDACTED] INTERSTATE CARPORTS
STRUCTURE - 000 000 PERMIT TYPE -	SHADE COVER COMB 00 RESIDENTIAL BUILDING PERMIT	ISSUE DATE VALUATION 3/24/14 11628	SUBCONTRACTOR (S)
14-00001677	NRGC RESIDENTIAL GARAGES/CARPORTS 3/14/14	1620 RIVERBELLE DR 104-37-172 2223-07-23	[REDACTED] INTERSTATE CARPORTS
STRUCTURE - 000 000 PERMIT TYPE -	SHADE COVER COMB 00 RESIDENTIAL BUILDING PERMIT	ISSUE DATE VALUATION 3/21/14 11856	SUBCONTRACTOR (S)
14-00001682	IRSF RESIDENTIAL SINGLE FAMILY - ISLAND 3/17/14	705 MALIBU BAY 107-83-194 8888-03-08	[REDACTED] BRESSMAN CONSTRUCTION LLC



APPLICATION	APPLICATION TYPE AND DESCRIPTION	ADDRESS/ Parcel ID No. TRACT-BLOCK-LOT	PROPERTY OWNER/ CONTRACTOR
-----			
14-00001682 (CONTINUED)			
-----			
STRUCTURE - 000 000	RSF - STANDARD PLAN	ISSUE DATE	VALUATION
PERMIT TYPE -	COMB 00 RESIDENTIAL BUILDING PERMIT	3/20/14	197966
-----			
14-00001699	NRGC RESIDENTIAL GARAGES/CARPORTS	599 PUEBLO DR	
-----	3/18/14	110-08-428	
		2219-24-10	
-----			
STRUCTURE - 000 000	SHADE COVER	ISSUE DATE	VALUATION
PERMIT TYPE -	COMB 00 RESIDENTIAL BUILDING PERMIT	3/25/14	7068
-----			
14-00001711	RSFA RESIDENTIAL ADDN/ALTER/CONVERSION	3328 CRESTWIND DR	
-----	3/19/14	108-03-243	
		2162-08-15	
-----			
STRUCTURE - 000 000	WORKSHOP TO BEDROOM	ISSUE DATE	VALUATION
PERMIT TYPE -	COMB 00 RESIDENTIAL BUILDING PERMIT	3/28/14	15604
-----			
14-00001727	NRGC RESIDENTIAL GARAGES/CARPORTS	3601 PONTCHARTRAIN DR	
-----	3/21/14	113-07-271	
		2216-14-11	
-----			
STRUCTURE - 000 000	SHADE COVER	ISSUE DATE	VALUATION
PERMIT TYPE -	COMB 00 RESIDENTIAL BUILDING PERMIT	3/25/14	10602
-----			
14-00001732	NRGC RESIDENTIAL GARAGES/CARPORTS	1743 FAIRCHILD BAY	
-----	3/24/14	115-16-097	
		2334-02-64&65	
-----			
STRUCTURE - 000 000	SHADE COVER	ISSUE DATE	VALUATION
PERMIT TYPE -	COMB 00 RESIDENTIAL BUILDING PERMIT	3/26/14	12236
-----			
14-00001743	RSF RESIDENTIAL SINGLE FAMILY	3267 SILVER SADDLE DR	
-----	3/24/14	105-09-019	
		2164-01-19	
-----			
STRUCTURE - 000 000	SINGLE FAMILY RESIDENCE	ISSUE DATE	VALUATION
PERMIT TYPE -	COMB 00 RESIDENTIAL BUILDING PERMIT	3/28/14	170755
-----			

TOTAL PERMITS ISSUED 57 TOTAL PERMITS HELD 0  
 TOTAL PERMIT VALUATION 5,551,338

GRAND TOTAL ISSUED 57 GRAND TOTAL HELD 0  
 GRAND TOTAL PERMIT VALUATION 5,551,338

4,871,192

PREPARED 4/01/14, 11:48:34  
PROGRAM BP412L  
Lake Havasu City

PERMITS ISSUED REPORT  
3/01/14 THRU 3/31/14  
DEPARTMENT - BUILDING  
PERMIT TYPE - RDEM RESIDENTIAL DEMOLITION PERMIT  
OBTAINED VALUATION FROM PERMIT VALUATION

PAGE 1

APPLICATION	APPLICATION DATE	TYPE AND DESCRIPTION	ADDRESS/ Parcel ID No. TRACT-BLOCK-LOT	PROPERTY OWNER/ CONTRACTOR
14-00001674	3/13/14	RDEM RESIDENTIAL DEMOLITION	2658 STINGRAY LN 108-20-052 120-03-13	SEVEN STAR CONSTRUCTION

STRUCTURE -	000 000	DEMO FIRE DAMAGE	ISSUE DATE	VALUATION	SUBCONTRACTOR(S)
PERMIT TYPE -	RDEM 00	RESIDENTIAL DEMOLITION PERMIT	3/13/14		

TOTAL PERMITS ISSUED 1 TOTAL PERMITS HELD 0

TOTAL PERMIT VALUATION 0

GRAND TOTAL ISSUED 1 GRAND TOTAL HELD 0

GRAND TOTAL PERMIT VALUATION 0

APPLICATION	APPLICATION TYPE AND DESCRIPTION DATE	ADDRESS/ Parcel ID No. TRACT-BLOCK-LOT	PROPERTY OWNER/ CONTRACTOR
14-00001435	RGRD GRADING - RESIDENTIAL 2/12/14	2720 VIA NARANJA 105-17-177 2316-09-03	[REDACTED] CORNCO EXCAVATION INC
	STRUCTURE - 000 000 GRADING FOR RSF PERMIT TYPE - RGRD 00 RESIDENTIAL GRADING PERMIT	ISSUE DATE VALUATION 3/04/14	SUBCONTRACTOR(S)
14-00001436	RGRD GRADING - RESIDENTIAL 2/12/14	816 DEEPWATER DR 106-28-057 2277-02-26	[REDACTED] CORNCO EXCAVATION INC
	STRUCTURE - 000 000 GRADING FOR RSF IN EASEMENT PERMIT TYPE - RGRD 00 RESIDENTIAL GRADING PERMIT	ISSUE DATE VALUATION 3/05/14	SUBCONTRACTOR(S)
14-00001453	RGRD GRADING - RESIDENTIAL 2/13/14	1737 RUBY LN 107-05-072 107-02-59	[REDACTED] O/B (FOR CDD DATA BASE)
	STRUCTURE - 000 000 GRADING-PARTIAL PERMIT TYPE - RGRD 00 RESIDENTIAL GRADING PERMIT	ISSUE DATE VALUATION 3/07/14	SUBCONTRACTOR(S)
14-00001466	RGRD GRADING - RESIDENTIAL 2/18/14	2192 MIMOSA DR 108-10-006 110-01-06	[REDACTED] PIONEER EARTHMOVERS INC
	STRUCTURE - 000 000 GRADING FOR RSF PERMIT TYPE - RGRD 00 RESIDENTIAL GRADING PERMIT	ISSUE DATE VALUATION 3/06/14	SUBCONTRACTOR(S)
14-00001506	RGRD GRADING - RESIDENTIAL 2/21/14	1791 PALO VERDE BLVD N 115-09-006 2299-01-06	[REDACTED] CORNCO EXCAVATION INC
	STRUCTURE - 000 000 GRADING IN PUE PERMIT TYPE - RGRD 00 RESIDENTIAL GRADING PERMIT	ISSUE DATE VALUATION 3/07/14	SUBCONTRACTOR(S)
14-00001507	RGRD GRADING - RESIDENTIAL 2/21/14	1397 ARROYO LN 112-16-041 2215-01-41	[REDACTED] CORNCO EXCAVATION INC
	STRUCTURE - 000 000 GRADING FOR RSF IN PUE PERMIT TYPE - RGRD 00 RESIDENTIAL GRADING PERMIT	ISSUE DATE VALUATION 3/07/14	SUBCONTRACTOR(S)
14-00001508	RGRD GRADING - RESIDENTIAL 2/21/14	3869 KIOWA BLVD S 113-08-407 2190-11-62	[REDACTED] CORNCO EXCAVATION INC
	STRUCTURE - 000 000 GRADING FOR RSF IN PUE PERMIT TYPE - RGRD 00 RESIDENTIAL GRADING PERMIT	ISSUE DATE VALUATION 3/07/14	SUBCONTRACTOR(S)
14-00001518	RGRD GRADING - RESIDENTIAL 2/24/14	1345 ANGLER PL 104-32-079 2160-03-27	[REDACTED] J&K EXCAVATING/BOBCAT SRVC LLC

APPLICATION	APPLICATION TYPE AND DESCRIPTION	ADDRESS/ Parcel ID No. TRACT-BLOCK-LOT	PROPERTY OWNER/ CONTRACTOR
-----			
14-00001518	(CONTINUED)		
-----			
	STRUCTURE - 000 000 GRADING PERMIT TYPE - RGRD 00 RESIDENTIAL GRADING PERMIT	ISSUE DATE VALUATION 3/11/14	SUBCONTRACTOR (S)
14-00001520	RGRD GRADING - RESIDENTIAL 2/24/14	1651 RAVELLO LN 111-20-229 2218-10-35	[REDACTED] J&K EXCAVATING/BOBCAT SRVC LLC
	STRUCTURE - 000 000 GRADING FOR RSF (NOT IN EASEMENT) PERMIT TYPE - RGRD 00 RESIDENTIAL GRADING PERMIT	ISSUE DATE VALUATION 3/11/14	SUBCONTRACTOR (S)
14-00001540	RGRD GRADING - RESIDENTIAL 2/25/14	1830 PAPAGO DR 107-06-094 108-06-22	[REDACTED] CORNCO EXCAVATION INC
	STRUCTURE - 000 000 GRADING FOR RSF PERMIT TYPE - RGRD 00 RESIDENTIAL GRADING PERMIT	ISSUE DATE VALUATION 3/13/14	SUBCONTRACTOR (S)
14-00001552	RGRD GRADING - RESIDENTIAL 2/26/14	2056 BURKE LN 109-17-047 136-03-20	[REDACTED] PIONEER EARTHMOVERS INC
	STRUCTURE - 000 000 GRADING FOR RSF PERMIT TYPE - RGRD 00 RESIDENTIAL GRADING PERMIT	ISSUE DATE VALUATION 3/12/14	SUBCONTRACTOR (S)
14-00001593	RGRD GRADING - RESIDENTIAL 3/03/14	1860 BURGUNDY DR 115-06-066 2278-04-17	[REDACTED] PALMIERI CONSTRUCTION INC
	STRUCTURE - 000 000 GRADING FOR RSF PERMIT TYPE - RGRD 00 RESIDENTIAL GRADING PERMIT	ISSUE DATE VALUATION 3/25/14	SUBCONTRACTOR (S)
14-00001611	RGRD GRADING - RESIDENTIAL 3/05/14	3242 DAYTONA AVE 105-04-230 123-12-03	[REDACTED] CORNCO EXCAVATION INC
	STRUCTURE - 000 000 GRADING FOR RSF IN PUE PERMIT TYPE - RGRD 00 RESIDENTIAL GRADING PERMIT	ISSUE DATE VALUATION 3/20/14	SUBCONTRACTOR (S)
14-00001624	RGRD GRADING - RESIDENTIAL 3/06/14	3763 BLUEGRASS DR 110-12-472 2280-21-33	[REDACTED] PAHLISCH HOMES
	STRUCTURE - 000 000 GRADING FOR GRADING PERMIT TYPE - RGRD 00 RESIDENTIAL GRADING PERMIT	ISSUE DATE VALUATION 3/17/14	SUBCONTRACTOR (S)
14-00001661	RGRD GRADING - RESIDENTIAL 3/13/14	691 AVENIDA LAREDO 105-17-238 2316-13-01	[REDACTED] CORNCO EXCAVATION INC

APPLICATION	APPLICATION TYPE AND DESCRIPTION	ADDRESS/ Parcel ID No. TRACT-BLOCK-LOT	PROPERTY OWNER/ CONTRACTOR
-----			
14-00001661 (CONTINUED)			
-----			
STRUCTURE - 000 000	GRADING FOR RSF IN PUE	ISSUE DATE	VALUATION
PERMIT TYPE -	RGRD 00 RESIDENTIAL GRADING PERMIT	3/20/14	
14-00001662	RGRD GRADING - RESIDENTIAL	210 GREENTREE DR	
-----	3/13/14	109-31-063	CORNCO EXCAVATION INC
		2313-06-16	
STRUCTURE - 000 000	GRADING FOR RSF IN PUE	ISSUE DATE	VALUATION
PERMIT TYPE -	RGRD 00 RESIDENTIAL GRADING PERMIT	3/20/14	
14-00001730	RGRD GRADING - RESIDENTIAL	2470 ANITA AVE	
-----	3/24/14	104-56-047	TRI-SUN'S ENGINEERING INC
		2242-04-09	
STRUCTURE - 000 000	GRADING FOR RSF	ISSUE DATE	VALUATION
PERMIT TYPE -	RGRD 00 RESIDENTIAL GRADING PERMIT	3/31/14	
14-00001737	RGRD GRADING - RESIDENTIAL	1455 LAKE HAVASU AVE N	
-----	3/24/14	104-35-183	CORNCO EXCAVATION INC
		2180-09-17	
STRUCTURE - 000 000	GRADING FOR RSF	ISSUE DATE	VALUATION
PERMIT TYPE -	RGRD 00 RESIDENTIAL GRADING PERMIT	3/27/14	
14-00001738	RGRD GRADING - RESIDENTIAL	3267 SILVER SADDLE DR	
-----	3/24/14	105-09-019	CORNCO EXCAVATION INC
		2164-01-19	
STRUCTURE - 000 000	GRADING FOR RSF	ISSUE DATE	VALUATION
PERMIT TYPE -	RGRD 00 RESIDENTIAL GRADING PERMIT	3/27/14	
14-00001739	RGRD GRADING - RESIDENTIAL	3261 SILVER SADDLE DR	
-----	3/24/14	105-09-018	CORNCO EXCAVATION INC
		2164-01-18	
STRUCTURE - 000 000	GRADING FOR RSF	ISSUE DATE	VALUATION
PERMIT TYPE -	RGRD 00 RESIDENTIAL GRADING PERMIT	3/27/14	
TOTAL PERMITS ISSUED	20	TOTAL PERMITS HELD	0
TOTAL PERMIT VALUATION			0
GRAND TOTAL ISSUED	20	GRAND TOTAL HELD	0
GRAND TOTAL PERMIT VALUATION			0

APPLICATION	APPLICATION DATE	TYPE AND DESCRIPTION	VALUATION	ADDRESS/ Parcel ID No. TRACT-BLOCK-LOT	PROPERTY OWNER/ CONTRACTOR
14-00001405	2/07/14	RSFP RESIDENTIAL POOL/SPA	\$25000	414 SANPAN LN 106-07-221 131-09-26	ADVANCED HOMES INC
		STRUCTURE - 000 000 SHOTCRETE POOL PERMIT TYPE - SP 00 SWIMMING POOL AND/OR SPA		ISSUE DATE 3/10/14	SUBCONTRACTOR(S)
14-00001516	2/24/14	RSFP RESIDENTIAL POOL/SPA	\$35000	765 MALIBU CIR 107-83-267 8888-03-81	ADVANTAGE POOLS
		STRUCTURE - 000 000 PERMIT TYPE - SP 00 SWIMMING POOL AND/OR SPA		ISSUE DATE 3/10/14	SUBCONTRACTOR(S)
14-00001528	2/25/14	RSFP RESIDENTIAL POOL/SPA	\$29000	3709 EL DORADO AVE N 105-07-003 126-01-03	LHC CONSTRUCTION INC
		STRUCTURE - 000 000 SHOTCRETE POOL & SPA PERMIT TYPE - SP 00 SWIMMING POOL AND/OR SPA		ISSUE DATE 3/06/14	SUBCONTRACTOR(S)
14-00001530	2/25/14	RSFP RESIDENTIAL POOL/SPA	\$20000	300 SUNFLOWER DR 107-11-078 112-03-01	O/B (FOR CDD DATA BASE)
		STRUCTURE - 000 000 GUNITE POOL & SPA PERMIT TYPE - SP 00 SWIMMING POOL AND/OR SPA		ISSUE DATE 3/14/14	SUBCONTRACTOR(S)
14-00001543	2/25/14	RSFP RESIDENTIAL POOL/SPA	\$25000	2795 CASTAWAY DR 108-22-156 147-05-12	MOHAVE COUNTY POOLS
		STRUCTURE - 000 000 POOL & PORT SPA PERMIT TYPE - SP 00 SWIMMING POOL AND/OR SPA		ISSUE DATE 3/03/14	SUBCONTRACTOR(S)
14-00001544	2/25/14	RSFP RESIDENTIAL POOL/SPA	\$37000	3239 IROQUOIS DR 108-25-119 2129-03-40	SANDCASTLE POOLS
		STRUCTURE - 000 000 SHOTCRETE POOL PERMIT TYPE - SP 00 SWIMMING POOL AND/OR SPA		ISSUE DATE 3/06/14	SUBCONTRACTOR(S)
14-00001550	2/26/14	RSFP RESIDENTIAL POOL/SPA	\$15000	3806 LIGHTHOUSE DR 110-12-705 2280-33-05	O/B (FOR CDD DATA BASE)
		STRUCTURE - 000 000 SHOTCRETE POOL PERMIT TYPE - SP 00 SWIMMING POOL AND/OR SPA		ISSUE DATE 3/03/14	SUBCONTRACTOR(S)
14-00001571	2/27/14	RSFP RESIDENTIAL POOL/SPA	\$46000	2861 PONY DR 114-08-396 2258-13-06	SANDCASTLE POOLS

APPLICATION	APPLICATION TYPE AND DESCRIPTION	ADDRESS/ Parcel ID No. TRACT-BLOCK-LOT	PROPERTY OWNER/ CONTRACTOR
-----			
14-00001571 (CONTINUED)			
-----			
	STRUCTURE - 000 000 SHOTCRETE POOL & SPA PERMIT TYPE - SP 00 SWIMMING POOL AND/OR SPA	ISSUE DATE 3/06/14	SUBCONTRACTOR (S)
14-00001580	RSFP RESIDENTIAL POOL/SPA 2/28/14 \$48000	580 HAGEN DR 109-08-117A 134-06-13	[REDACTED] SANDCASTLE POOLS
	STRUCTURE - 000 000 SHOTCRETE POOL & SPA & GAS LINE PERMIT TYPE - SP 00 SWIMMING POOL AND/OR SPA	ISSUE DATE 3/06/14	SUBCONTRACTOR (S)
14-00001581	RSFP RESIDENTIAL POOL/SPA 2/28/14 \$20000	1085 DAFNE LN 105-30-055 2350-01-55	[REDACTED] SANDCASTLE POOLS
	STRUCTURE - 000 000 SHOTCRETE POOL PERMIT TYPE - SP 00 SWIMMING POOL AND/OR SPA	ISSUE DATE ON HOLD	SUBCONTRACTOR (S)
14-00001596	RSFP RESIDENTIAL POOL/SPA 3/03/14 \$20000	2592 BEVERLY GLEN DR 106-26-113 2153-03-08	[REDACTED] MOHAVE COUNTY POOLS
	STRUCTURE - 000 000 GUNITE POOL PERMIT TYPE - SP 00 SWIMMING POOL AND/OR SPA	ISSUE DATE 3/06/14	SUBCONTRACTOR (S)
14-00001597	RSFP RESIDENTIAL POOL/SPA 3/03/14 \$29000	2875 BLUEWATER DR 108-16-206 118-13-33	[REDACTED] MOHAVE COUNTY POOLS
	STRUCTURE - 000 000 GUNITE POOL PERMIT TYPE - SP 00 SWIMMING POOL AND/OR SPA	ISSUE DATE 3/06/14	SUBCONTRACTOR (S)
14-00001603	RSFP RESIDENTIAL POOL/SPA 3/04/14 \$25000	3800 BREAKWATER DR 110-12-644 2280-30-14	[REDACTED] MOHAVE COUNTY POOLS
	STRUCTURE - 000 000 GUNITE POOL PERMIT TYPE - SP 00 SWIMMING POOL AND/OR SPA	ISSUE DATE 3/06/14	SUBCONTRACTOR (S)
14-00001604	RSFP RESIDENTIAL POOL/SPA 3/04/14 \$15000	3209 DOLPHIN DR 105-04-095A 123-05-02&03	[REDACTED] MONTGOMERY POOLS
	STRUCTURE - 000 000 FG POOL PERMIT TYPE - SP 00 SWIMMING POOL AND/OR SPA	ISSUE DATE 3/07/14	SUBCONTRACTOR (S)
14-00001610	RSFP RESIDENTIAL POOL/SPA 3/05/14 \$32000	1831 PINION TREE DR 109-29-215 2302-08-13	[REDACTED] PRIMO CUSTOM POOLS INC

APPLICATION	APPLICATION TYPE AND DESCRIPTION DATE VALUATION	ADDRESS/ Parcel ID No. TRACT-BLOCK-LOT	PROPERTY OWNER/ CONTRACTOR
14-00001610 (CONTINUED)			
STRUCTURE - 000 000 PERMIT TYPE - SP 00 SWIMMING POOL AND/OR SPA	GUNITE POOL & SPA \$30000	ISSUE DATE 3/10/14	SUBCONTRACTOR (S)
14-00001619	RSFP RESIDENTIAL POOL/SPA 3/06/14 \$30000	2795 PALO VERDE BLVD S 108-26-034 2150-01-34	[REDACTED] SANDCASTLE POOLS
STRUCTURE - 000 000 PERMIT TYPE - SP 00 SWIMMING POOL AND/OR SPA	SHOTCRETE POOL \$25000	ISSUE DATE 3/13/14	SUBCONTRACTOR (S)
14-00001638	RSFP RESIDENTIAL POOL/SPA 3/10/14 \$25000	3795 BUENA VISTA PLZ 111-18-218 2208-10-50	[REDACTED] ADVANTAGE POOLS
STRUCTURE - 000 000 PERMIT TYPE - SP 00 SWIMMING POOL AND/OR SPA	SHOTCRETE POOL \$50000	ISSUE DATE 3/12/14	SUBCONTRACTOR (S)
14-00001639	RSFP RESIDENTIAL POOL/SPA 3/10/14 \$50000	3180 OAKWOOD DR 112-08-006 2238-01-06	[REDACTED] ADVANTAGE POOLS
STRUCTURE - 000 000 PERMIT TYPE - SP 00 SWIMMING POOL AND/OR SPA	SHOTCRETE POOL & SPA W/ENG \$30000	ISSUE DATE 3/12/14	SUBCONTRACTOR (S)
14-00001646	RSFP RESIDENTIAL POOL/SPA 3/10/14 \$30000	2513 RAINBOW AVE N 106-26-187 2153-04-50&51	[REDACTED] MOHAVE COUNTY POOLS
STRUCTURE - 000 000 PERMIT TYPE - SP 00 SWIMMING POOL AND/OR SPA	GUNITE POOL \$20000	ISSUE DATE 3/13/14	SUBCONTRACTOR (S)
14-00001647	RSFP RESIDENTIAL POOL/SPA 3/10/14 \$20000	2390 TEE DR 109-22-095 2169-08-02	[REDACTED] CUSTOM POOLS OF ARIZONA
STRUCTURE - 000 000 PERMIT TYPE - SP 00 SWIMMING POOL AND/OR SPA	GUNITE POOL \$40000	ISSUE DATE 3/13/14	SUBCONTRACTOR (S)
14-00001656	RSFP RESIDENTIAL POOL/SPA 3/13/14 \$40000	4015 HIGHLANDER AVE 111-11-040 2247-03-34	[REDACTED] ADVANTAGE POOLS
STRUCTURE - 000 000 PERMIT TYPE - SP 00 SWIMMING POOL AND/OR SPA	SHOTCRETE POOL & SPA \$25000	ISSUE DATE 3/18/14	SUBCONTRACTOR (S)
14-00001657	RSFP RESIDENTIAL POOL/SPA 3/13/14 \$25000	2500 AVOCADO LN 109-20-101 2245-04-22	[REDACTED] ADVANTAGE POOLS



APPLICATION	APPLICATION DATE	TYPE AND DESCRIPTION	VALUATION	ADDRESS/ Parcel ID No. TRACT-BLOCK-LOT	PROPERTY OWNER/ CONTRACTOR
-----					
14-00001657	(CONTINUED)				
-----					
	STRUCTURE - 000 000	SHOTCRETE POOL		ISSUE DATE	SUBCONTRACTOR (S)
	PERMIT TYPE - SP	00 SWIMMING POOL AND/OR SPA		3/18/14	
14-00001658	RSFP RESIDENTIAL POOL/SPA			2940 GREEN MEADOWS LN	[REDACTED]
	3/13/14	\$40000		112-07-086	O/B (FOR CDD DATA BASE)
				2229-03-07	
	STRUCTURE - 000 000	SHOTCRETE POOL		ISSUE DATE	SUBCONTRACTOR (S)
	PERMIT TYPE - SP	00 SWIMMING POOL AND/OR SPA		3/27/14	
14-00001663	RSFP RESIDENTIAL POOL/SPA			3440 SARATOGA AVE	[REDACTED]
	3/13/14	\$30000		105-11-356	SANDCASTLE POOLS
				2167-22-11	
	STRUCTURE - 000 000	SHOTCRETE POOL & SPA		ISSUE DATE	SUBCONTRACTOR (S)
	PERMIT TYPE - SP	00 SWIMMING POOL AND/OR SPA		3/18/14	
14-00001664	RSFP RESIDENTIAL POOL/SPA			675 ARMOUR DR	[REDACTED]
	3/13/14	\$26000		109-17-212	SANDCASTLE POOLS
				136-13-18	
	STRUCTURE - 000 000	SHOTCRETE POOL		ISSUE DATE	SUBCONTRACTOR (S)
	PERMIT TYPE - SP	00 SWIMMING POOL AND/OR SPA		3/18/14	
14-00001665	RSFP RESIDENTIAL POOL/SPA			618 GRAND ISLAND DR	[REDACTED]
	3/13/14	\$32000		107-83-301	SANDCASTLE POOLS
				8888-01-15	
	STRUCTURE - 000 000	SHOTCRETE POOL		ISSUE DATE	SUBCONTRACTOR (S)
	PERMIT TYPE - SP	00 SWIMMING POOL AND/OR SPA		3/18/14	
14-00001689	RSFP RESIDENTIAL POOL/SPA			3851 MCCULLOCH PL	[REDACTED]
	3/17/14	\$20000		110-07-139B	SANDCASTLE POOLS
				2220-07-09	
	STRUCTURE - 000 000	SHOTCRETE POOL		ISSUE DATE	SUBCONTRACTOR (S)
	PERMIT TYPE - SP	00 SWIMMING POOL AND/OR SPA		3/20/14	
14-00001690	RSFP RESIDENTIAL POOL/SPA			2048 GOLD DUST DR	[REDACTED]
	3/17/14	\$46000		115-06-479A	SANDCASTLE POOLS
				2278-25-07&08	
	STRUCTURE - 000 000	SHOTCRETE POOL & SPA		ISSUE DATE	SUBCONTRACTOR (S)
	PERMIT TYPE - SP	00 SWIMMING POOL AND/OR SPA		3/20/14	
14-00001691	RSFP RESIDENTIAL POOL/SPA			3783 MISSION PLZ	[REDACTED]
	3/17/14	\$36000		110-11-068	SANDCASTLE POOLS
				2279-05-20	

APPLICATION	APPLICATION DATE	TYPE AND DESCRIPTION	VALUATION	ADDRESS/ Parcel ID No. TRACT-BLOCK-LOT	PROPERTY OWNER/ CONTRACTOR
-----					
14-00001691	(CONTINUED)				
-----					
	STRUCTURE - 000 000	SHOTCRETE POOL		ISSUE DATE	SUBCONTRACTOR(S)
	PERMIT TYPE -	SP 00 SWIMMING POOL AND/OR SPA		3/20/14	
14-00001692	RSFP RESIDENTIAL POOL/SPA		\$43000	2035 JAMAICA BLVD S 109-17-204 136-13-10	[REDACTED] SANDCASTLE POOLS
	3/17/14				
	STRUCTURE - 000 000	SHOTCRETE POOL & SPA		ISSUE DATE	SUBCONTRACTOR(S)
	PERMIT TYPE -	SP 00 SWIMMING POOL AND/OR SPA		3/20/14	
14-00001703	RSFP RESIDENTIAL POOL/SPA		\$61000	2831 APPLETREE DR 112-18-150 2276-10-13	[REDACTED] SANDCASTLE POOLS
	3/18/14				
	STRUCTURE - 000 000	SHOTCRETE POL & SPA		ISSUE DATE	SUBCONTRACTOR(S)
	PERMIT TYPE -	SP 00 SWIMMING POOL AND/OR SPA		3/20/14	
14-00001707	RSFP RESIDENTIAL POOL/SPA		\$16000	3285 CANAL LN 108-03-268 2162-10-22	[REDACTED] LHC CONSTRUCTION INC
	3/19/14				
	STRUCTURE - 000 000	SHOTCRETE POOL		ISSUE DATE	SUBCONTRACTOR(S)
	PERMIT TYPE -	SP 00 SWIMMING POOL AND/OR SPA		3/26/14	
14-00001708	RSFP RESIDENTIAL POOL/SPA		\$18000	950 SAN JUAN LN 106-03-212 2154-15-09	[REDACTED] MOHAVE COUNTY POOLS
	3/19/14				
	STRUCTURE - 000 000	GUNITE POOL		ISSUE DATE	SUBCONTRACTOR(S)
	PERMIT TYPE -	SP 00 SWIMMING POOL AND/OR SPA		3/21/14	
14-00001709	RSFP RESIDENTIAL POOL/SPA		\$18000	3098 EL DORADO AVE N 108-04-210 128-08-09	[REDACTED] MOHAVE COUNTY POOLS
	3/19/14				
	STRUCTURE - 000 000	GUNITE POOL		ISSUE DATE	SUBCONTRACTOR(S)
	PERMIT TYPE -	SP 00 SWIMMING POOL AND/OR SPA		3/21/14	
14-00001712	RSFP RESIDENTIAL POOL/SPA		\$45000	544 PINAL LN 113-07-146 2216-09-17	[REDACTED] SANDCASTLE POOLS
	3/19/14				
	STRUCTURE - 000 000	SHOTCRETE POOL & SPA		ISSUE DATE	SUBCONTRACTOR(S)
	PERMIT TYPE -	SP 00 SWIMMING POOL AND/OR SPA		3/24/14	
14-00001713	RSFP RESIDENTIAL POOL/SPA		\$25000	2041 COSNINA DR 107-03-083 105-03-53	[REDACTED] SANDCASTLE POOLS
	3/19/14				

APPLICATION	APPLICATION TYPE AND DESCRIPTION DATE VALUATION	ADDRESS/ Parcel ID No. TRACT-BLOCK-LOT	PROPERTY OWNER/ CONTRACTOR
-----			
14-00001713 (CONTINUED)			
	STRUCTURE - 000 000 SHOTCRETE POOL PERMIT TYPE - SP 00 SWIMMING POOL AND/OR SPA	ISSUE DATE 3/24/14	SUBCONTRACTOR(S)
14-00001734	RSFP RESIDENTIAL POOL/SPA 3/24/14 \$20000	1246 VISTA DEL LAGO LOOP 115-27-003 2351-02-03	[REDACTED] MOHAVE COUNTY POOLS
	STRUCTURE - 000 000 GUNITE POOL & SPA PERMIT TYPE - SP 00 SWIMMING POOL AND/OR SPA	ISSUE DATE 3/27/14	SUBCONTRACTOR(S)
14-00001740	RSFP RESIDENTIAL POOL/SPA 3/24/14 \$26000	2979 MILLER LN 108-25-233 2129-07-21	[REDACTED] SWB POOLS
	STRUCTURE - 000 000 GUNITE POOL PERMIT TYPE - SP 00 SWIMMING POOL AND/OR SPA	ISSUE DATE 3/27/14	SUBCONTRACTOR(S)
14-00001742	RSFP RESIDENTIAL POOL/SPA 3/24/14 \$20000	2370 STROKE DR 109-22-075 2169-07-07	[REDACTED] O/B (FOR CDD DATA BASE)
	STRUCTURE - 000 000 GUNITE POOL & GAS LINE PERMIT TYPE - SP 00 SWIMMING POOL AND/OR SPA	ISSUE DATE 3/27/14	SUBCONTRACTOR(S)
14-00001763	RSFP RESIDENTIAL POOL/SPA 3/26/14 \$20000	911 MOCCASIN LN 114-07-091 2205-06-33	[REDACTED] MOHAVE COUNTY POOLS
	STRUCTURE - 000 000 GUNITE POOL PERMIT TYPE - SP 00 SWIMMING POOL AND/OR SPA	ISSUE DATE 3/27/14	SUBCONTRACTOR(S)
-----			
	TOTAL PERMITS ISSUED 39	TOTAL PERMITS HELD 1	
	TOTAL APPLICATION VALUATION 1,183,000		
-----			
	GRAND TOTAL ISSUED 39	GRAND TOTAL HELD 1	
	GRAND TOTAL APPLICATION VALUATION 1,183,000		

APPLICATION	APPLICATION TYPE AND DESCRIPTION	ADDRESS/ Parcel ID No. TRACT-BLOCK-LOT	PROPERTY OWNER/ CONTRACTOR
14-00001398	RW RETAINING WALL 2/06/14	2589 CALYPSO DR 108-22-287B 147-11-39	[REDACTED] MASONRY & MORE LLC
	STRUCTURE - 000 000 RW 100'X4' FRONT YARD PERMIT TYPE - WALL 00 RETAINING WALL	ISSUE DATE 3/04/14 VALUATION 5200	SUBCONTRACTOR(S)
14-00001554	RW RETAINING WALL 2/26/14	2431 VIEJO LN 109-27-205 2260-06-64	[REDACTED] TED CUTTING EDGE MASONRY INC
	STRUCTURE - 000 000 60'X0TO 4'W/32*FS RIGHT SIDE PERMIT TYPE - WALL 00 RETAINING WALL	ISSUE DATE 3/04/14 VALUATION 3900	SUBCONTRACTOR(S)
14-00001555	RW RETAINING WALL 2/26/14	2940 GREEN ACRES DR 112-07-099 2229-03-20	[REDACTED] TED CUTTING EDGE MASONRY INC
	STRUCTURE - 000 000 25'X8', 60'X7', 40'X6' PERMIT TYPE - WALL 00 RETAINING WALL WALL 01 RETAINING WALL <i>ADD 182</i>	ISSUE DATE 3/04/14 VALUATION <del>8814</del> 11180 3/12/14	SUBCONTRACTOR(S)
14-00001560	RW RETAINING WALL 2/26/14	3800 BREAKWATER DR 110-12-644 2280-30-14	[REDACTED] ARMOR FENCE & MASONRY
	STRUCTURE - 000 000 79X4 W2/1SLOPE FRONT, 50X3W/5'FS IN PUE PERMIT TYPE - WALL 00 RETAINING WALL	ISSUE DATE 3/03/14 VALUATION 6708	SUBCONTRACTOR(S)
14-00001588	RW RETAINING WALL 3/03/14	1479 BEEFEATER DR 104-35-152 2180-08-26&27	[REDACTED] ARMOR FENCE & MASONRY
	STRUCTURE - 000 000 RW 98'X2'W/5'FS LEFT SIDE IN PUE PERMIT TYPE - WALL 00 RETAINING WALL	ISSUE DATE 3/04/14 VALUATION 5096	SUBCONTRACTOR(S)
14-00001590	RW RETAINING WALL 3/03/14	4225 COLT DR 113-13-048B 2295-05-05B	[REDACTED] LHC CONSTRUCTION INC
	STRUCTURE - 000 000 119'X10' GEO-GRID RW BACK YARD PERMIT TYPE - WALL 00 RETAINING WALL WALL 01 RETAINING WALL	ISSUE DATE 3/05/14 VALUATION <del>8380</del> 15470 3/26/14	SUBCONTRACTOR(S)
14-00001594	RW RETAINING WALL 3/03/14	2048 GOLD DUST DR 115-06-479A 2278-25-07&08	[REDACTED] PALMIERI CONSTRUCTION INC
	STRUCTURE - 000 000 45X3 TO 4W/3'FS RIGHT, 40X2W/5'FS REAR PERMIT TYPE - WALL 00 RETAINING WALL	ISSUE DATE 3/04/14 VALUATION 5525	SUBCONTRACTOR(S)

APPLICATION	APPLICATION TYPE AND DESCRIPTION	ADDRESS/ Parcel ID No. TRACT-BLOCK-LOT	PROPERTY OWNER/ CONTRACTOR
14-00001600 ----- -----	RW RETAINING WALL 3/04/14	857 MANOR DR 106-27-202A 2152-08-07&08	[REDACTED] O/B (FOR CDD DATA BASE)
	STRUCTURE - 000 000 RW 60'X5', 3@40'X5', 20'X5'PART IN PUE PERMIT TYPE - WALL 00 RETAINING WALL	ISSUE DATE VALUATION 3/12/14 13000	SUBCONTRACTOR(S)
14-00001606 ----- -----	RW RETAINING WALL 3/04/14	1625 COUNTRYSHIRE AVE 106-24-047B 2181-03-05B	[REDACTED] PALMIERI CONSTRUCTION INC
	STRUCTURE - 000 000 ENGINEERED WALLS PERMIT TYPE - WALL 00 RETAINING WALL	ISSUE DATE VALUATION 3/05/14 8840	SUBCONTRACTOR(S)
14-00001608 ----- -----	RW RETAINING WALL 3/05/14	2580 GLENGARRY DR 112-11-014 2207-01-14	[REDACTED] MASONRY & MORE LLC
	STRUCTURE - 000 000 30'X2'W5'FS LEFT SIDE IN PUE PERMIT TYPE - WALL 00 RETAINING WALL	ISSUE DATE VALUATION 3/07/14 1755	SUBCONTRACTOR(S)
14-00001609 ----- -----	RW RETAINING WALL 3/05/14	2031 MIMOSA DR 108-09-038B 104-01-38B	[REDACTED] MASONRY & MORE LLC
	STRUCTURE - 000 000 RW 40'X5'6" BACKYARD IN SIDE PUE PERMIT TYPE - WALL 00 RETAINING WALL	ISSUE DATE VALUATION 3/07/14 2860	SUBCONTRACTOR(S)
14-00001612 ----- -----	RW RETAINING WALL 3/05/14	1651 RAVELLO LN 111-20-229 2218-10-35	[REDACTED] O/B (FOR CDD DATA BASE)
	STRUCTURE - 000 000 46'X8', 21'X2'TO 6',15'X2'TO 6' BACK PL PERMIT TYPE - WALL 00 RETAINING WALL	ISSUE DATE VALUATION 3/06/14 6500	SUBCONTRACTOR(S)
14-00001622 ----- -----	RW RETAINING WALL 3/06/14	2524 SMOKETREE AVE N 108-18-014 119B-01-14	[REDACTED] INDUSCO
	STRUCTURE - 000 000 CONC RW 20'X5' FRONTB YARD PERMIT TYPE - WALL 00 RETAINING WALL	ISSUE DATE VALUATION 3/13/14 1300	SUBCONTRACTOR(S)
14-00001623 ----- -----	RW RETAINING WALL 3/06/14	3390 PALO VERDE BLVD N 112-16-439 2215-12-36	[REDACTED] INDUSCO
	STRUCTURE - 000 000 CONC RW 30'X6'W/5'6" LEFT SIDE PERMIT TYPE - WALL 00 RETAINING WALL	ISSUE DATE VALUATION 3/13/14 4290	SUBCONTRACTOR(S)
14-00001626 ----- -----	RW RETAINING WALL 3/06/14	3709 EL DORADO AVE N 105-07-003 126-01-03	[REDACTED] LHC CONSTRUCTION INC

APPLICATION	APPLICATION TYPE AND DESCRIPTION	ADDRESS/ Parcel ID No. TRACT-BLOCK-LOT	PROPERTY OWNER/ CONTRACTOR
-----			
14-00001626 (CONTINUED)			
-----			
	STRUCTURE - 000 000 RW 40'X3.5'W/5'FS RIGHT SIDE PERMIT TYPE - WALL 00 RETAINING WALL	ISSUE DATE VALUATION 3/12/14 3120	SUBCONTRACTOR(S)
14-00001640	RW RETAINING WALL 3/10/14	3841 BEAR DR 110-12-353 2280-16-19	[REDACTED] IMPULSE HOMES
	STRUCTURE - 000 000 56'X4', 33'X6' BACK, 79'X6' RIGHT PERMIT TYPE - WALL 00 RETAINING WALL	ISSUE DATE VALUATION 3/18/14 11518	SUBCONTRACTOR(S)
14-00001641	RW RETAINING WALL 3/10/14	3185 CHOCTAW DR 111-13-040 2251-04-06	[REDACTED] JRH SITE SERVICES LLC
	STRUCTURE - 000 000 RW 52'X3'W3'FS LEFT PERMIT TYPE - WALL 00 RETAINING WALL	ISSUE DATE VALUATION 3/12/14 3042	SUBCONTRACTOR(S)
14-00001652	RW RETAINING WALL 3/12/14	3577 DESERT ROSE PL 113-10-009 2294-02-08	[REDACTED] MASONRY & MORE LLC
	STRUCTURE - 000 000 RW 50'X5' FRONT YARD PERMIT TYPE - WALL 00 RETAINING WALL	ISSUE DATE VALUATION 3/17/14 3250	SUBCONTRACTOR(S)
14-00001653	RW RETAINING WALL 3/12/14	3800 SARATOGA AVE 111-02-076 2202-04-29	[REDACTED] MASONRY & MORE LLC
	STRUCTURE - 000 000 RW 120'X5'6", 100'X3'TO 6' PERMIT TYPE - WALL 00 RETAINING WALL	ISSUE DATE VALUATION 3/17/14 15405	SUBCONTRACTOR(S)
14-00001654	RW RETAINING WALL 3/12/14	7010 CIRCULA DE HACIENDA 113-15-014 2367-01-14	[REDACTED] LHC CONSTRUCTION INC
	STRUCTURE - 000 000 RW 40'X5' W/12 AT 2.5W/5'FS PERMIT TYPE - WALL 00 RETAINING WALL	ISSUE DATE VALUATION 3/19/14 2340	SUBCONTRACTOR(S)
14-00001685	RW RETAINING WALL 3/17/14	1810 RANCHITO DR 115-06-108 2278-07-02	[REDACTED] PALMIERI CONSTRUCTION INC
	STRUCTURE - 000 000 RW 120'X3'W/5'FS LEFT SIDE PERMIT TYPE - WALL 00 RETAINING WALL	ISSUE DATE VALUATION 3/25/14 4875	SUBCONTRACTOR(S)
14-00001686	RW RETAINING WALL 3/17/14	1860 BURGUNDY DR 115-06-066 2278-04-17	[REDACTED] PALMIERI CONSTRUCTION INC

APPLICATION	APPLICATION TYPE AND DESCRIPTION DATE	ADDRESS/ Parcel ID No. TRACT-BLOCK-LOT	PROPERTY OWNER/ CONTRACTOR
-----			
14-00001686 (CONTINUED)			
	STRUCTURE - 000 000 100X 3TO 8, 70 X8 TO3, 10X3W/5'FS PERMIT TYPE - WALL 00 RETAINING WALL	ISSUE DATE 3/25/14 VALUATION 9360	SUBCONTRACTOR(S)
14-00001702	RW RETAINING WALL 3/18/14	2940 GREEN MEADOWS LN 112-07-086 2229-03-07	[REDACTED] ARMOR FENCE & MASONRY
	STRUCTURE - 000 000 38'X6', 70'X4', 10X4'W5'FS LEFT & REAR PERMIT TYPE - WALL 00 RETAINING WALL	ISSUE DATE 3/24/14 VALUATION 7384	SUBCONTRACTOR(S)
14-00001717	RW RETAINING WALL 3/19/14	3730 YAZOO CT 113-08-447 2190-14-09	[REDACTED] O/B (FOR CDD DATA BASE)
	STRUCTURE - 000 000 RW 110'X 6'W4'FS BACK YARD PERMIT TYPE - WALL 00 RETAINING WALL WALL 01 RETAINING WALL	ISSUE DATE 3/21/14 VALUATION <del>8424</del> 3/31/14 11284	SUBCONTRACTOR(S)
14-00001718	RW RETAINING WALL 3/19/14	2949 MARACAIBO LN 108-25-001 2129-01-01	[REDACTED] CONCEPTS IN CONSTRUCTION LLC
	STRUCTURE - 000 000 RW 80'X4'W2/1 SLOPE PERMIT TYPE - WALL 00 RETAINING WALL	ISSUE DATE 3/21/14 VALUATION 4160	SUBCONTRACTOR(S)
14-00001758	RW RETAINING WALL 3/26/14	2192 MIMOSA DR 108-10-006 110-01-06	[REDACTED] ARMOR FENCE & MASONRY
	STRUCTURE - 000 000 RW 55'X4'6" RIGHT SIDE PERMIT TYPE - WALL 00 RETAINING WALL	ISSUE DATE 3/28/14 VALUATION 3289	SUBCONTRACTOR(S)
-----			
TOTAL PERMITS ISSUED	29	TOTAL PERMITS HELD	0
TOTAL PERMIT VALUATION	196,469		
-----			
GRAND TOTAL ISSUED	29	GRAND TOTAL HELD	0
GRAND TOTAL PERMIT VALUATION	196,469		

170,651

APPLICATION	APPLICATION TYPE AND DESCRIPTION	ADDRESS/ Parcel ID No. TRACT-BLOCK-LOT	PROPERTY OWNER/ CONTRACTOR
14-00001386	ELEC ELECTRIC PERMIT - STAND ALONE 2/05/14	3839 BLUEGRASS DR 110-12-430 2280-20-11	[REDACTED] GWGS LLC
	STRUCTURE - 000 000 PERMIT TYPE - ELEC 00 ELECTRICAL PERMIT	ISSUE DATE VALUATION 3/03/14	SUBCONTRACTOR(S)
14-00001387	ELEC ELECTRIC PERMIT - STAND ALONE 2/05/14	211 COTTONWOOD DR 109-31-039 2313-03-26	[REDACTED] GWGS LLC
	STRUCTURE - 000 000 PERMIT TYPE - ELEC 00 ELECTRICAL PERMIT	ISSUE DATE VALUATION 3/03/14	SUBCONTRACTOR(S)
14-00001391	ELEC ELECTRIC PERMIT - STAND ALONE 2/06/14	1660 PALO VERDE BLVD S 107-05-003 107-01-03	[REDACTED] EPCON SOLAR
	STRUCTURE - 000 000 PERMIT TYPE - ELEC 00 ELECTRICAL PERMIT	ISSUE DATE VALUATION 3/06/14	SUBCONTRACTOR(S)
14-00001392	ELEC ELECTRIC PERMIT - STAND ALONE 2/06/14	3705 SARATOGA AVE 110-04-243 2144-12-03	[REDACTED] EPCON SOLAR
	STRUCTURE - 000 000 PERMIT TYPE - ELEC 00 ELECTRICAL PERMIT	ISSUE DATE VALUATION 3/06/14	SUBCONTRACTOR(S)
14-00001474	ELEC ELECTRIC PERMIT - STAND ALONE 2/19/14	1280 BOMBAY PL 104-34-178 2159-06-21	[REDACTED] SUN HARVEST SOLAR
	STRUCTURE - 000 000 PERMIT TYPE - ELEC 00 ELECTRICAL PERMIT	ISSUE DATE VALUATION 3/03/14	SUBCONTRACTOR(S)
14-00001515	ELEC ELECTRIC PERMIT - STAND ALONE 2/24/14	3369 JAMAICA BLVD N 105-05-059 124-03-02	[REDACTED] ADVANCED ENERGY SYSTEMS LLC
	STRUCTURE - 000 000 PERMIT TYPE - ELEC 00 ELECTRICAL PERMIT	ISSUE DATE VALUATION 3/12/14	SUBCONTRACTOR(S)
14-00001569	ELEC ELECTRIC PERMIT - STAND ALONE 2/26/14	2190 SENITA DR 108-08-161 103-07-01	[REDACTED] EPCON SOLAR
	STRUCTURE - 000 000 PERMIT TYPE - ELEC 00 ELECTRICAL PERMIT	ISSUE DATE VALUATION 3/06/14	SUBCONTRACTOR(S)
14-00001574	ELEC ELECTRIC PERMIT - STAND ALONE 2/27/14	3362 BLUEGRASS BAY 105-11-326 2167-21-10	[REDACTED] O/B (FOR CDD DATA BASE)



APPLICATION	APPLICATION TYPE AND DESCRIPTION DATE	ADDRESS/ Parcel ID No. TRACT-BLOCK-LOT	PROPERTY OWNER/ CONTRACTOR
-----			
14-00001574	(CONTINUED)		
-----			
	STRUCTURE - 000 000 200 AMP PANEL PERMIT TYPE - ELEC 00 ELECTRICAL PERMIT	ISSUE DATE VALUATION 3/03/14	SUBCONTRACTOR(S)
14-00001577	ELEC ELECTRIC PERMIT - STAND ALONE 2/28/14	3735 CHALLENGER DR 111-07-119 127A-11-30	[REDACTED] ESMAY ELECTRIC INC
	STRUCTURE - 000 000 PERMIT TYPE - ELEC 00 ELECTRICAL PERMIT	ISSUE DATE VALUATION 3/05/14	SUBCONTRACTOR(S)
14-00001578	ELEC ELECTRIC PERMIT - STAND ALONE 2/28/14	2477 VENTURER LN 108-14-056 117A-02-41	[REDACTED] ESMAY ELECTRIC INC
	STRUCTURE - 000 000 PERMIT TYPE - ELEC 00 ELECTRICAL PERMIT	ISSUE DATE VALUATION 3/04/14	SUBCONTRACTOR(S)
14-00001579	ELEC ELECTRIC PERMIT - STAND ALONE 2/28/14	855 AVALON AVE 104-45-006 2227-01-06	[REDACTED] ESMAY ELECTRIC INC
	STRUCTURE - 000 000 PERMIT TYPE - ELEC 00 ELECTRICAL PERMIT	ISSUE DATE VALUATION 3/04/14	SUBCONTRACTOR(S)
14-00001586	ELEC ELECTRIC PERMIT - STAND ALONE 3/03/14	3350 PALM GROVE DR 112-08-210 2238-09-12	[REDACTED] SHADY BUSINESS LLC
	STRUCTURE - 000 000 MOVE 200 AMP PANEL PERMIT TYPE - ELEC 00 ELECTRICAL PERMIT	ISSUE DATE VALUATION 3/03/14	SUBCONTRACTOR(S)
14-00001598	ELEC ELECTRIC PERMIT - STAND ALONE 3/04/14	2791 EL DORADO AVE N 108-16-006 118-01-06	[REDACTED] O/B (FOR CDD DATA BASE)
	STRUCTURE - 000 000 PANEL CHANGE TO 200 AMP PERMIT TYPE - ELEC 00 ELECTRICAL PERMIT	ISSUE DATE VALUATION 3/04/14	SUBCONTRACTOR(S)
14-00001605	ELEC ELECTRIC PERMIT - STAND ALONE 3/04/14	1351 TAMARACK DR 115-09-214 2299-08-06	[REDACTED] DISCREET ELECTRICAL SERVICES I
	STRUCTURE - 000 000 200 AMP PANEL PERMIT TYPE - ELEC 00 ELECTRICAL PERMIT	ISSUE DATE VALUATION 3/13/14	SUBCONTRACTOR(S)
14-00001627	ELEC ELECTRIC PERMIT - STAND ALONE 3/07/14	3038 MAVERICK DR 108-25-039A 2129-02-11&12	[REDACTED] GWGS LLC

APPLICATION	APPLICATION DATE	TYPE AND DESCRIPTION	ADDRESS/ Parcel ID No. TRACT-BLOCK-LOT	PROPERTY OWNER/ CONTRACTOR
14-00001627	(CONTINUED)			
STRUCTURE - 000 000 PERMIT TYPE -		ELEC 00 ELECTRICAL PERMIT	ISSUE DATE VALUATION 3/19/14	SUBCONTRACTOR(S)
14-00001632	3/07/14	ELEC ELECTRIC PERMIT - STAND ALONE	6000 WHELAN DR 120-57-003 2393-01-03	[REDACTED] SAM NICHOLS ELECTRICAL INC
STRUCTURE - 000 000 PERMIT TYPE -		ELEC 00 ELECTRICAL PERMIT	ISSUE DATE VALUATION 3/14/14	SUBCONTRACTOR(S)
14-00001644	3/10/14	ELEC ELECTRIC PERMIT - STAND ALONE	2001 CENTERS AVE 115-14-012D 2308C-05-01	[REDACTED] SBA NETWORK SERVICES INC
STRUCTURE - 000 000 PERMIT TYPE -		ELEC 00 ELECTRICAL PERMIT	ISSUE DATE VALUATION 3/18/14	SUBCONTRACTOR(S)
14-00001668	3/13/14	ELEC ELECTRIC PERMIT - STAND ALONE	3819 WHALER DR 110-12-314 2280-15-16	[REDACTED] ESMAY ELECTRIC INC
STRUCTURE - 000 000 PERMIT TYPE -		ELEC 00 ELECTRICAL PERMIT	ISSUE DATE VALUATION 3/17/14	SUBCONTRACTOR(S)
14-00001669	3/13/14	ELEC ELECTRIC PERMIT - STAND ALONE	2922 EL DORADO AVE N 108-04-223 128-10-04	[REDACTED] ESMAY ELECTRIC INC
STRUCTURE - 000 000 PERMIT TYPE -		ELEC 00 ELECTRICAL PERMIT	ISSUE DATE VALUATION 3/17/14	SUBCONTRACTOR(S)
14-00001670	3/13/14	ELEC ELECTRIC PERMIT - STAND ALONE	2704 CARIBBEAN DR 108-22-270 147-11-22	[REDACTED] ESMAY ELECTRIC INC
STRUCTURE - 000 000 PERMIT TYPE -		ELEC 00 ELECTRICAL PERMIT	ISSUE DATE VALUATION 3/17/14	SUBCONTRACTOR(S)
14-00001671	3/13/14	ELEC ELECTRIC PERMIT - STAND ALONE	3026 PEPPERWOOD DR 112-07-181 2229-05-09	[REDACTED] ESMAY ELECTRIC INC
STRUCTURE - 000 000 PERMIT TYPE -		ELEC 00 ELECTRICAL PERMIT	ISSUE DATE VALUATION 3/17/14	SUBCONTRACTOR(S)
14-00001683	3/17/14	ELEC ELECTRIC PERMIT - STAND ALONE	3101 SHOSHONE DR 114-07-273 2205-14-29	[REDACTED] HYBRID SOLAR

PERMITS ISSUED REPORT  
 3/01/14 THRU 3/31/14  
 DEPARTMENT - BUILDING  
 PERMIT TYPE - ELEC ELECTRICAL PERMIT  
 OBTAINED VALUATION FROM PERMIT VALUATION

APPLICATION	APPLICATION TYPE AND DESCRIPTION	ADDRESS/ Parcel ID No. TRACT-BLOCK-LOT	PROPERTY OWNER/ CONTRACTOR
-----			
14-00001683 (CONTINUED)			
-----			
STRUCTURE - 000 000	ELEC 00 ELECTRICAL PERMIT	ISSUE DATE 3/28/14	VALUATION
PERMIT TYPE -			
14-00001693	ELEC ELECTRIC PERMIT - STAND ALONE	2201 COLLEGE DR	
-----	3/17/14	115-04-018	
		0000-04-07	
			SAM NICHOLS ELECTRICAL INC
-----			
STRUCTURE - 000 000	ELECTRICAL FOR NEW ADDITION AND CHILLERS	ISSUE DATE 3/26/14	VALUATION
PERMIT TYPE -	ELEC 00 ELECTRICAL PERMIT		
14-00001704	ELEC ELECTRIC PERMIT - STAND ALONE	1960 ASH DR	
-----	3/18/14	109-13-058	
		142A-04-07	
			MORGAN ELECTRIC LLC
-----			
STRUCTURE - 000 000	200 AMP PANEL CHANGE	ISSUE DATE 3/24/14	VALUATION
PERMIT TYPE -	ELEC 00 ELECTRICAL PERMIT		
14-00001733	ELEC ELECTRIC PERMIT - STAND ALONE	2875 BLUEWATER DR	
-----	3/24/14	108-16-206	
		118-13-33	
			O/B (FOR CDD DATA BASE)
-----			
STRUCTURE - 000 000	400 AMP PANEL	ISSUE DATE 3/24/14	VALUATION
PERMIT TYPE -	ELEC 00 ELECTRICAL PERMIT		
14-00001741	ELEC ELECTRIC PERMIT - STAND ALONE	2116 SANDWOOD DR	
-----	3/24/14	104-47-109	
		2192-08-02	
			O/B (FOR CDD DATA BASE)
-----			
STRUCTURE - 000 000	200 AMP PANEL CHANGE	ISSUE DATE 3/24/14	VALUATION
PERMIT TYPE -	ELEC 00 ELECTRICAL PERMIT		
-----			
TOTAL PERMITS ISSUED	26	TOTAL PERMITS HELD	0
TOTAL PERMIT VALUATION			0
-----			
GRAND TOTAL ISSUED	26	GRAND TOTAL HELD	0
GRAND TOTAL PERMIT VALUATION			0

APPLICATION	APPLICATION TYPE AND DESCRIPTION DATE	ADDRESS/ Parcel ID No. TRACT-BLOCK-LOT	PROPERTY OWNER/ CONTRACTOR
14-00001601 -----	PLMB PLUMBING STAND ALONE 3/04/14	1860 WALNUT DR 109-29-209 2302-08-07	[REDACTED] MOHAVE COUNTY POOLS
	STRUCTURE - 000 000 PERMIT TYPE - PLMB 00 PLUMBING PERMIT	ISSUE DATE VALUATION 3/26/14	SUBCONTRACTOR(S)
14-00001680 -----	PLMB PLUMBING STAND ALONE 3/14/14	251 JONES DR 109-22-051 2169-05-16	[REDACTED] JOHNSON MANLEY HAVASU LUMBER
	STRUCTURE - 000 000 GAS LINE FOR POOL HEATER PERMIT TYPE - PLMB 00 PLUMBING PERMIT	ISSUE DATE VALUATION 3/14/14	SUBCONTRACTOR(S)
14-00001775 -----	PLMB PLUMBING STAND ALONE 3/28/14	2301 MCCULLOCH BLVD N 1 108-37-001 109-01-44	[REDACTED] O/B (FOR CDD DATA BASE)
	STRUCTURE - 000 000 GAS LINE REPAIR PERMIT TYPE - PLMB 00 PLUMBING PERMIT	ISSUE DATE VALUATION 3/28/14	SUBCONTRACTOR(S) VAN ROOY PLUMBING INC
	TOTAL PERMITS ISSUED 3	TOTAL PERMITS HELD 0	
	TOTAL PERMIT VALUATION 0		
	GRAND TOTAL ISSUED 3	GRAND TOTAL HELD 0	
	GRAND TOTAL PERMIT VALUATION 0		

BUILDING DIVISION					FY 13/14			PLANNING & ZONING DIVISION				
NEW CONSTRUCTION	CURRENT MONTH				FISCAL YEAR TO DATE			LAND USE ACTIONS	Current Month		Fiscal Year to Date	
TYPE	CODE	PERMITS	UNITS	VALUE(\$)	PERMITS	UNITS	VALUE(\$)	TYPE	REVIEWS	FEES	REVIEWS	FEES
<b>RESIDENTIAL</b>												
One Family	RSF	14		2,668,439	196	0	37,177,641	Design Review	1	-	3	-
Two Family	RD	0			1	2	174,370	Zone Change	0	-	0	-
MultiFamily	RMF	0			0	0	-	Plan Text Amendment	0	-	1	-
Mobile Homes	RMH	0			1	0	42,000	Conditional Use	0	-	0	-
								Abandonment	3	-	7	-
Add/Alter	RSFA	64		945,002	574	0	8,713,849	Planned Development	0	-	1	-
Pools/Spas	RSFP	31		836,500	229	0	6,291,900	Variance/Appeal	4	-	11	-
Demolitions	RDEM	1			9	0	-	Temporary Use	1	-	9	-
Fire Reconstruction	RECN	0			9	0	767,289	Subdivision	1	-	1	-
<i>Subtotal</i>		110	0	4,449,941	1019	2	53,167,049	Lot Alteration	6	-	14	-
								Sign Permit	2	-	8	-
<b>NONRESIDENTIAL</b>												
Hotel/Motel	NRCR	0			0	0	-	Height Adjustment	0	-	0	-
Commercial	NRC	0			3	0	1,892,070	Other	0	-	1	-
Industrial	NRI	0			0	0	-					
Public	NRP	0			0	0	-					
Add/Alter	NRTI	3		247,425	60	0	6,790,506	<i>Total</i>	18	\$ 4,955.00	56	\$ 41,165.00
Demolitions	NRDEM	0			6	0	16,500					
Fire Reconstruction	FRCN	0			0	0	-					
<i>Subtotal</i>		3	0	247,425	69	0	8,699,076					
<i>Total</i>		113	0	4,697,366	1,088	2	61,866,125					
<b>PLAN REVIEWS</b>												
TYPE		REVIEWS			REVIEWS							
One/Multi Family/Comm/Ind		242			2049							
<i>Total</i>		242			2049							
<b>FIELD INSPECTIONS</b>												
New Construction		850			7,857							
<i>Total</i>		850			7,857							
<b>BUILDING PERMIT FEES</b>												
TYPE PERMIT		PERMITS		FEE(\$)	PERMITS		FEE(\$)					
Building Permits		114		49,561.86	1070		584,953.45					
Electrical Permits		29			224		-					
Plumbing Permits		7			55		-					
Mechanical Permits		0			1		-					
Grading Permits		27			187		-					
Plan Check/Plan Change				36,420.28	0		328,218.35					
<i>Total</i>		177		\$ 85,982.14	1537		\$ 913,171.80					
<b>DEPARTMENT REVENUE</b>												
Building Division				\$ 85,982.14			\$ 913,171.80					
Planning Division				\$ 4,955.00			\$ 41,165.00					
<i>Total</i>				\$ 90,937.14			\$ 954,336.80					
<b>LAKE HAVASU CITY</b>												
<b>COMMUNITY SERVICES DEPARTMENT</b>												
<b>April 2014</b>												

APPLICATION NUMBER	STRUCTURE C.O. DATE	OWNER MAILING ADDRESS	PROPERTY ADDRESS Parcel ID No.	APPLICATION TYPE
13 00002025	000 000 4/04/14	[REDACTED]	721 PUEBLO DR 110-07-308	RESIDENTIAL SINGLE FAMILY
13 00002151	000 000 4/02/14	[REDACTED]	2689 SMOKETREE AVE N 108-18-040	RESIDENTIAL SINGLE FAMILY
13 00002152	000 000 4/01/14	[REDACTED]	3605 EL DORADO AVE N 105-05-163	RESIDENTIAL SINGLE FAMILY
14 00000103	000 000 4/29/14	[REDACTED]	191 TEMA DR 113-05-146	RESIDENTIAL SINGLE FAMILY
14 00000190	000 000 4/17/14	[REDACTED]	3140 CARAVELLE DR 105-13-036	RESIDENTIAL SINGLE FAMILY
14 00000450	000 000 4/02/14	[REDACTED]	1651 SAILING HAWKS DR 126 115-35-026	RESIDENTIAL SINGLE FAMILY - R3 & AB
14 00000617	000 000 4/24/14	[REDACTED]	2460 SWIFT DR 104-56-037	RESIDENTIAL SINGLE FAMILY
14 00000633	000 000 4/03/14	[REDACTED]	2215 RUNABOUT DR 104-31-081	RESIDENTIAL SINGLE FAMILY
14 00000696	000 000 4/22/14	[REDACTED]	2367 BEVERLY GLEN PL 106-27-054	RESIDENTIAL SINGLE FAMILY
14 00000780	000 000 4/01/14	[REDACTED]	2800 SOUTHWIND AVE 114-08-194	RESIDENTIAL SINGLE FAMILY
14 00000792	000 000 4/28/14	[REDACTED]	2890 AMIGO DR 112-16-213	RESIDENTIAL SINGLE FAMILY
14 00000864	000 000 4/11/14	[REDACTED]	765 MALIBU CIR 107-83-267	RESIDENTIAL SINGLE FAMILY - ISLAND

APPLICATION	APPLICATION TYPE AND DESCRIPTION DATE	ADDRESS/ Parcel ID No. TRACT-BLOCK-LOT	PROPERTY OWNER/ CONTRACTOR
14-00001522	NRTI COMMERCIAL ADDN/ALTER/TI 2/24/14	20 ACOMA BLVD N 1 108-13-023 109-01-23	[REDACTED]
	STRUCTURE - 000 000 TENANT IMPROVEMENT PERMIT TYPE - CB 00 COMMERCIAL BUILDING PERMIT	ISSUE DATE VALUATION 4/30/14 20000	SUBCONTRACTOR(S)
14-00001617	NRTI COMMERCIAL ADDN/ALTER/TI 3/06/14	1625 COUNTRYSHIRE AVE 106-24-047B 2181-03-05B	[REDACTED] PALMIERI CONSTRUCTION INC
	STRUCTURE - 000 000 CANOPY ADDITION PERMIT TYPE - CB 00 COMMERCIAL BUILDING PERMIT	ISSUE DATE VALUATION 4/10/14 201425	SUBCONTRACTOR(S)
14-00001762	NRTI COMMERCIAL ADDN/ALTER/TI 3/26/14	5601 HWY 95 N 916 120-54-009 2392-01-PAR A	[REDACTED] LAMBERT CUSTOM BUILDERS LLC
	STRUCTURE - 000 000 LANDLORD T.I. PERMIT TYPE - CB 00 COMMERCIAL BUILDING PERMIT	ISSUE DATE VALUATION 4/15/14 26000	SUBCONTRACTOR(S)
TOTAL PERMITS ISSUED 3		TOTAL PERMITS HELD 0	
TOTAL PERMIT VALUATION		247,425	
GRAND TOTAL ISSUED 3		GRAND TOTAL HELD 0	
GRAND TOTAL PERMIT VALUATION		247,425	

APPLICATION	APPLICATION TYPE AND DESCRIPTION DATE	ADDRESS/ Parcel ID No. TRACT-BLOCK-LOT	PROPERTY OWNER/ CONTRACTOR
14-00001988	CDEM COMMERCIAL DEMOLITION 4/24/14	1801 MESQUITE AVE 101&2 107-02-018 2329-01-02	[REDACTED] THUNDERBIRD CONST & DEVELOP

STRUCTURE - 000 000	PERMIT TYPE -	DEMO INTERIOR WOOD WALLS	CDEM 00 COMMERCIAL DEMOLITION	ISSUE DATE	VALUATION	SUBCONTRACTOR(S)
				4/24/14	25000	

TOTAL PERMITS ISSUED 1 TOTAL PERMITS HELD 0  
 TOTAL PERMIT VALUATION 25,000

GRAND TOTAL ISSUED 1 GRAND TOTAL HELD 0  
 GRAND TOTAL PERMIT VALUATION 25,000



APPLICATION	APPLICATION TYPE AND DESCRIPTION DATE	ADDRESS/ Parcel ID No. TRACT-BLOCK-LOT	PROPERTY OWNER/ CONTRACTOR
14-00000846	RSF3 RESIDENTIAL SINGLE FAMILY - R3 & ABOVE RSFA 11/07/13 <i>Plan change to add 112 SQ FT LA &amp; 101 SQ FT PATIO</i>	622 GRAND ISLAND DR 107-83-303 8888-01-17	[REDACTED] MOUNTAIN DESERT DEVELOPMENT
	STRUCTURE - 000 000 RSF PERMIT TYPE - COMB 01 RESIDENTIAL BUILDING PERMIT	ISSUE DATE VALUATION 4/09/14 <del>27900</del> 10,207	SUBCONTRACTOR(S)
14-00001117	RSF3 RESIDENTIAL SINGLE FAMILY - R3 & ABOVE 12/23/13	3021 CIRCULA DE HACIENDA 113-18-014 2371-01-14	[REDACTED] G CALEY CONSTRUCTION LLC
	STRUCTURE - 000 000 RSF PERMIT TYPE - COMB 00 RESIDENTIAL BUILDING PERMIT	ISSUE DATE VALUATION 4/04/14 273367	SUBCONTRACTOR(S)
14-00001332	NRGC RESIDENTIAL GARAGES/CARPORTS 1/29/14 <i>Plan change to enclose breezeway to garage &amp; patio</i>	2741 VIA NARANJA 105-17-169A 2316-08-04	[REDACTED] O/B (FOR CDD DATA BASE)
	STRUCTURE - 000 000 PERMIT TYPE - COMB 01 RESIDENTIAL BUILDING PERMIT	ISSUE DATE VALUATION 4/17/14 <del>33225</del> 22,255	SUBCONTRACTOR(S)
14-00001414	NRGC RESIDENTIAL GARAGES/CARPORTS 2/10/14	2580 GLENGARRY DR 112-11-014 2207-01-14	[REDACTED] KELCO INDUSTRIES
	STRUCTURE - 000 000 GARAGE ADDITION PERMIT TYPE - COMB 00 RESIDENTIAL BUILDING PERMIT	ISSUE DATE VALUATION 4/01/14 17874	SUBCONTRACTOR(S)
14-00001467	RSF RESIDENTIAL SINGLE FAMILY 2/18/14	2192 MIMOSA DR 108-10-006 110-01-06	[REDACTED] MAGIC HOMES
	STRUCTURE - 000 000 RSF PERMIT TYPE - COMB 00 RESIDENTIAL BUILDING PERMIT	ISSUE DATE VALUATION 4/23/14 154959	SUBCONTRACTOR(S)
14-00001485	RSFA RESIDENTIAL ADDN/ALTER/CONVERSION 2/20/14 <i>Plan change to Add 144 SQ FT</i>	3971 BISON BLVD 113-12-035 2191-02-22	[REDACTED] O/B (FOR CDD DATA BASE)
	STRUCTURE - 000 000 PATIO ADDITION PERMIT TYPE - COMB 01 RESIDENTIAL BUILDING PERMIT	ISSUE DATE VALUATION 4/01/14 <del>8210</del> 2736	SUBCONTRACTOR(S)
14-00001514	RSF RESIDENTIAL SINGLE FAMILY 2/24/14	3989 AZUL DR 110-15-159 2281-08-08	[REDACTED] TAZ CONCRETE INC
	STRUCTURE - 000 000 RSF PERMIT TYPE - COMB 00 RESIDENTIAL BUILDING PERMIT	ISSUE DATE VALUATION 4/14/14 224414	SUBCONTRACTOR(S)
14-00001570	IRSF RESIDENTIAL SINGLE FAMILY - ISLAND 2/27/14	674 GRAND ISLAND CIR 107-83-130 8888-02-29	[REDACTED] ARIZONA HOMES OF KINGMAN LLC

APPLICATION	APPLICATION TYPE AND DESCRIPTION DATE	ADDRESS/ Parcel ID No. TRACT-BLOCK-LOT	PROPERTY OWNER/ CONTRACTOR
14-00001570	(CONTINUED)		
	STRUCTURE - 000 000 RSF PERMIT TYPE - COMB 00 RESIDENTIAL BUILDING PERMIT	ISSUE DATE 4/08/14 VALUATION 137617	SUBCONTRACTOR(S) [REDACTED]
14-00001613	NRGC RESIDENTIAL GARAGES/CARPORTS 3/05/14	2031 MIMOSA DR 108-09-038B 104-01-38B	BRIDGE CORE BUILDERS
	STRUCTURE - 000 000 DET GARAGE PERMIT TYPE - COMB 00 RESIDENTIAL BUILDING PERMIT	ISSUE DATE 4/02/14 VALUATION 22464	SUBCONTRACTOR(S) [REDACTED]
14-00001615	NRGC RESIDENTIAL GARAGES/CARPORTS 3/05/14	471 KEY DR 110-12-660 2280-30-30	RENOVATION PROS LLC
	STRUCTURE - 000 000 STORAGE ROOM ADDITION PERMIT TYPE - COMB 00 RESIDENTIAL BUILDING PERMIT	ISSUE DATE 4/21/14 VALUATION 5292	SUBCONTRACTOR(S) [REDACTED]
14-00001628	RSF RESIDENTIAL SINGLE FAMILY 3/07/14	3242 DAYTONA AVE 105-04-230 123-12-03	DESERT SUN HOMES LLC
	STRUCTURE - 000 000 SINGLE FAMILY RESIDENCE PERMIT TYPE - COMB 00 RESIDENTIAL BUILDING PERMIT	ISSUE DATE 4/16/14 VALUATION 147631	SUBCONTRACTOR(S) [REDACTED]
14-00001649	RSF RESIDENTIAL SINGLE FAMILY 3/11/14	2230 CATAMARAN DR 104-38-211 2224-08-04	DESERT SUN HOMES LLC
	STRUCTURE - 000 000 SINGLE FAMILY RESIDENCE PERMIT TYPE - COMB 00 RESIDENTIAL BUILDING PERMIT	ISSUE DATE 4/22/14 VALUATION 182640	SUBCONTRACTOR(S) [REDACTED]
14-00001651	RSF RESIDENTIAL SINGLE FAMILY 3/12/14	1395 BEEFEATER DR 104-35-161 2180-08-36	NICK HARDY CONSTRUCTION INC
	STRUCTURE - 000 000 SINGLE FAMILY RESIDENCE PERMIT TYPE - COMB 00 RESIDENTIAL BUILDING PERMIT	ISSUE DATE 4/01/14 VALUATION 175226	SUBCONTRACTOR(S) [REDACTED]
14-00001660	RSF RESIDENTIAL SINGLE FAMILY 3/13/14	699 PASEO GRANADA 105-17-235 2316-12-21	PARADISE HOMES OF HAVASU INC
	STRUCTURE - 000 000 RSF PERMIT TYPE - COMB 00 RESIDENTIAL BUILDING PERMIT	ISSUE DATE 4/16/14 VALUATION 235600	SUBCONTRACTOR(S) [REDACTED]
14-00001681	RSFA RESIDENTIAL ADDN/ALTER/CONVERSION 3/14/14	3035 SARATOGA AVE 105-10-135 2166-06-10	RENOVATION PROS LLC

APPLICATION	APPLICATION TYPE AND DESCRIPTION DATE	ADDRESS/ Parcel ID No. TRACT-BLOCK-LOT	PROPERTY OWNER/ CONTRACTOR
14-00001681	(CONTINUED)		
	STRUCTURE - 000 000 ENCLOSE PATIO PERMIT TYPE - COMB 00 RESIDENTIAL BUILDING PERMIT	ISSUE DATE 4/29/14 VALUATION 28050	SUBCONTRACTOR(S)
14-00001687	RSFA RESIDENTIAL ADDN/ALTER/CONVERSION 3/17/14	3019 EDGEWOOD DR 114-14-071 2273-06-08	SABRE BUILDING CORP
	STRUCTURE - 000 000 ADDITION TO LA PERMIT TYPE - COMB 00 RESIDENTIAL BUILDING PERMIT	ISSUE DATE 4/09/14 VALUATION 54760	SUBCONTRACTOR(S)
14-00001688	NRGC RESIDENTIAL GARAGES/CARPORTS 3/17/14	2940 GREEN ACRES DR 112-07-099 2229-03-20	DESERT PALM CONSTRUCTION LLC
	STRUCTURE - 000 000 RV GARAGE ADDITION PERMIT TYPE - COMB 00 RESIDENTIAL BUILDING PERMIT	ISSUE DATE 4/01/14 VALUATION 12501	SUBCONTRACTOR(S)
14-00001705	RSF RESIDENTIAL SINGLE FAMILY 3/19/14	2949 MARACAIBO LN 108-25-001 2129-01-01	DESERT SUN HOMES LLC
	STRUCTURE - 000 000 SINGLE FAMILY RESIDENCE PERMIT TYPE - COMB 00 RESIDENTIAL BUILDING PERMIT	ISSUE DATE 4/04/14 VALUATION 137592	SUBCONTRACTOR(S)
14-00001706	RSF RESIDENTIAL SINGLE FAMILY 3/19/14	1401 MOHICAN DR 111-18-135 2208-08-30	DESERT SUN HOMES LLC
	STRUCTURE - 000 000 SINGLE FAMILY RESIDENCE PERMIT TYPE - COMB 00 RESIDENTIAL BUILDING PERMIT	ISSUE DATE 4/04/14 VALUATION 146768	SUBCONTRACTOR(S)
14-00001719	NRGC RESIDENTIAL GARAGES/CARPORTS 3/19/14	544 PINAL LN 113-07-146 2216-09-17	FLYING J INVESTMENTS INC
	STRUCTURE - 000 000 RVGARAGE, BATHROOM & PATIO ADDITION PERMIT TYPE - COMB 00 RESIDENTIAL BUILDING PERMIT	ISSUE DATE 4/02/14 VALUATION 67259	SUBCONTRACTOR(S)
14-00001744	RSF RESIDENTIAL SINGLE FAMILY 3/24/14	3261 SILVER SADDLE DR 105-09-018 2164-01-18	RIVER RIDGE BUILDERS INC
	STRUCTURE - 000 000 SINGLE FAMILY RESIDENTIAL PERMIT TYPE - COMB 00 RESIDENTIAL BUILDING PERMIT	ISSUE DATE 4/08/14 VALUATION 125336	SUBCONTRACTOR(S)
14-00001746	RSFA RESIDENTIAL ADDN/ALTER/CONVERSION 3/24/14	2191 LITTLER LN 109-10-027 135A-03-14	WINDHOLZ CONSTRUCTION

PERMITS ISSUED REPORT  
4/01/14 THRU 4/30/14  
DEPARTMENT - BUILDING  
PERMIT TYPE - COMB RESIDENTIAL BUILDING PERMIT  
OBTAINED VALUATION FROM PERMIT VALUATION

APPLICATION	APPLICATION TYPE AND DESCRIPTION	ADDRESS/ Parcel ID No. TRACT-BLOCK-LOT	PROPERTY OWNER/ CONTRACTOR
14-00001746 (CONTINUED)			
STRUCTURE - 000 000 PERMIT TYPE -	CONVERT GARAGE TO LIV AREA COMB 00 RESIDENTIAL BUILDING PERMIT	ISSUE DATE 4/07/14 VALUATION 24910	SUBCONTRACTOR(S)
14-00001748	NRGC RESIDENTIAL GARAGES/CARPORTS 3/25/14	3269 PINTAIL DR 105-13-129 2165-06-08	[REDACTED] O/B (FOR CDD DATA BASE)
STRUCTURE - 000 000 PERMIT TYPE -	GARAGE, PATIO & STORAGE ROMM ADDITION COMB 00 RESIDENTIAL BUILDING PERMIT	ISSUE DATE 4/22/14 VALUATION 13155	SUBCONTRACTOR(S)
14-00001752	RSF RESIDENTIAL SINGLE FAMILY 3/25/14	2761 VIA NARANJA 105-17-171A 2316-08-06	[REDACTED] GRIFFIS CONSTRUCTION
STRUCTURE - 000 000 PERMIT TYPE -	RESIDENTIAL SINGLE FAMILY COMB 00 RESIDENTIAL BUILDING PERMIT	ISSUE DATE 4/14/14 VALUATION 269566	SUBCONTRACTOR(S)
14-00001761	RSFA RESIDENTIAL ADDN/ALTER/CONVERSION 3/26/14	2155 CONSTELLATION LN 106-07-100 131-04-21	[REDACTED] RAIN OR SHINE AWNINGS & GUTTER
STRUCTURE - 000 000 PERMIT TYPE -	ALUM LATTICE COVER COMB 00 RESIDENTIAL BUILDING PERMIT	ISSUE DATE 4/01/14 VALUATION 5491	SUBCONTRACTOR(S)
14-00001767	NRGC RESIDENTIAL GARAGES/CARPORTS 3/27/14	1141 REGENCY DR 114-16-017 2287-01-17	[REDACTED] SUN CITY CONTRACTORS
STRUCTURE - 000 000 PERMIT TYPE -	RV GARAGE & PATIO ADDITION COMB 00 RESIDENTIAL BUILDING PERMIT	ISSUE DATE 4/04/14 VALUATION 26406	SUBCONTRACTOR(S)
14-00001768	RSFA RESIDENTIAL ADDN/ALTER/CONVERSION 3/27/14	1341 PIPER DR 115-16-026 2334-01-26	[REDACTED] WINDOWS N MORE
STRUCTURE - 000 000 PERMIT TYPE -	PATIO COMB 00 RESIDENTIAL BUILDING PERMIT	ISSUE DATE 4/11/14 VALUATION 9690	SUBCONTRACTOR(S)
14-00001769	RSFA RESIDENTIAL ADDN/ALTER/CONVERSION 3/27/14	2889 PALO VERDE BLVD N 112-11-207 2207-07-17	[REDACTED] HERSAM CONSTRUCTION
STRUCTURE - 000 000 PERMIT TYPE -	ELECT & PLUMB TO GAZEBO COMB 00 RESIDENTIAL BUILDING PERMIT	ISSUE DATE 4/14/14 VALUATION 2000	SUBCONTRACTOR(S)
14-00001771	NRGC RESIDENTIAL GARAGES/CARPORTS 3/27/14	2414 PIMA DR S 108-07-209 102-07-16	[REDACTED] KELCO INDUSTRIES

APPLICATION	APPLICATION TYPE AND DESCRIPTION DATE	ADDRESS/ Parcel ID No. TRACT-BLOCK-LOT	PROPERTY OWNER/ CONTRACTOR
14-00001771	(CONTINUED)		
	STRUCTURE - 000 000 DET RV GARAGE W/GAME ROOM PERMIT TYPE - COMB 00 RESIDENTIAL BUILDING PERMIT	ISSUE DATE 4/10/14 VALUATION 66288	SUBCONTRACTOR(S)
14-00001774	NRGC RESIDENTIAL GARAGES/CARPORTS 3/28/14	3351 KIOWA BLVD S 105-05-045 124-02-21	[REDACTED] O/B (FOR CDD DATA BASE)
	STRUCTURE - 000 000 CARPORT TO GARAGE PERMIT TYPE - COMB 00 RESIDENTIAL BUILDING PERMIT	ISSUE DATE 4/10/14 VALUATION 2960	SUBCONTRACTOR(S)
14-00001794	RSFA RESIDENTIAL ADDN/ALTER/CONVERSION 4/01/14	3784 BUENA VISTA PLZ 111-18-214 2208-10-46	[REDACTED] BALISTRERI CONSTRUCTION
	STRUCTURE - 000 000 DAMAGE REPAIR PERMIT TYPE - COMB 00 RESIDENTIAL BUILDING PERMIT	ISSUE DATE 4/01/14 VALUATION 3000	SUBCONTRACTOR(S)
14-00001796	RSFA RESIDENTIAL ADDN/ALTER/CONVERSION 4/01/14	3333 CANDLEWOOD DR 114-17-226 2274-11-14	[REDACTED] O/B (FOR CDD DATA BASE)
	STRUCTURE - 000 000 CONVERT A POTIO OF GARAGE TO LA PERMIT TYPE - COMB 00 RESIDENTIAL BUILDING PERMIT	ISSUE DATE 4/11/14 VALUATION 10434	SUBCONTRACTOR(S)
14-00001814	RSF RESIDENTIAL SINGLE FAMILY 4/02/14	2946 BONITA LN 108-21-003 146-01-03	[REDACTED] LA COSTA HOMES, LLC
	STRUCTURE - 000 000 RESIDENTIAL SINGLE FAMILY PERMIT TYPE - COMB 00 RESIDENTIAL BUILDING PERMIT	ISSUE DATE 4/17/14 VALUATION 176594	SUBCONTRACTOR(S)
14-00001815	NRGC RESIDENTIAL GARAGES/CARPORTS 4/02/14	1800 PAPAGO DR 107-06-091 108-06-19	[REDACTED] O/B (FOR CDD DATA BASE)
	STRUCTURE - 000 000 RV GARAGE & PATIO ADDITION PERMIT TYPE - COMB 00 RESIDENTIAL BUILDING PERMIT	ISSUE DATE 4/21/14 VALUATION 52191	SUBCONTRACTOR(S)
14-00001818	NRGC RESIDENTIAL GARAGES/CARPORTS 4/02/14	1887 NUGGET PL 115-09-079 2299-03-15	[REDACTED] O/B (FOR CDD DATA BASE)
	STRUCTURE - 000 000 DET RV GARAGE PERMIT TYPE - COMB 00 RESIDENTIAL BUILDING PERMIT	ISSUE DATE 4/15/14 VALUATION 51975	SUBCONTRACTOR(S)
14-00001820	RSFA RESIDENTIAL ADDN/ALTER/CONVERSION 4/02/14	3405 ARAPAHO DR 111-12-210 2250-17-10	[REDACTED] O/B (FOR CDD DATA BASE)

APPLICATION	APPLICATION TYPE AND DESCRIPTION DATE	ADDRESS/ Parcel ID No. TRACT-BLOCK-LOT	PROPERTY OWNER/ CONTRACTOR
14-00001820	(CONTINUED)		
	STRUCTURE - 000 000 DEN, BDRM & PATIO ADDITION PERMIT TYPE - COMB 00 RESIDENTIAL BUILDING PERMIT	ISSUE DATE 4/17/14 VALUATION 48880	SUBCONTRACTOR(S)
14-00001831	NRGC RESIDENTIAL GARAGES/CARPORTS 4/03/14	2404 BARRANCA DR 104-29-035 2158-03-05	[REDACTED] O/B (FOR CDD DATA BASE)
	STRUCTURE - 000 000 ADD ATT RV GARAGE & ADD TO EXISTING GAR PERMIT TYPE - COMB 00 RESIDENTIAL BUILDING PERMIT	ISSUE DATE 4/15/14 VALUATION 30240	SUBCONTRACTOR(S)
14-00001832	RVPA RECREATIONAL VEHICLE PARK ADDITION 4/03/14	1905 VICTORIA FARMS RD 328 120-53-062 0000-04-04	[REDACTED] O/B (FOR CDD DATA BASE)
	STRUCTURE - 000 000 PATIO PERMIT TYPE - COMB 00 RESIDENTIAL BUILDING PERMIT	ISSUE DATE 4/21/14 VALUATION 9386	SUBCONTRACTOR(S)
14-00001835	RSFA RESIDENTIAL ADDN/ALTER/CONVERSION 4/03/14	2051 PALO VERDE BLVD S 107-03-018 105-01-18	[REDACTED] O/B (FOR CDD DATA BASE)
	STRUCTURE - 000 000 CONVERT GARAGE TO LA PERMIT TYPE - COMB 00 RESIDENTIAL BUILDING PERMIT	ISSUE DATE 4/14/14 VALUATION 14711	SUBCONTRACTOR(S)
14-00001838	RSF RESIDENTIAL SINGLE FAMILY 4/03/14	2989 APPALOOSA LN 105-10-302 2166-11-26&27	[REDACTED] JANECEK HOMES
	STRUCTURE - 000 000 RESIDENTIAL SINGLE FAMILY PERMIT TYPE - COMB 00 RESIDENTIAL BUILDING PERMIT	ISSUE DATE 4/29/14 VALUATION 281129	SUBCONTRACTOR(S)
14-00001840	NRGC RESIDENTIAL GARAGES/CARPORTS 4/03/14	1067 DESERT VIEW DR 112-13-070 2240-05-03	[REDACTED] O/B (FOR CDD DATA BASE)
	STRUCTURE - 000 000 GARAGE ADDITION PERMIT TYPE - COMB 00 RESIDENTIAL BUILDING PERMIT	ISSUE DATE 4/17/14 VALUATION 18900	SUBCONTRACTOR(S)
14-00001844	RSFA RESIDENTIAL ADDN/ALTER/CONVERSION 4/04/14	2915 POSEIDON LN 112-12-120 2228-04-70	[REDACTED] O/B (FOR CDD DATA BASE)
	STRUCTURE - 000 000 DECK PERMIT TYPE - COMB 00 RESIDENTIAL BUILDING PERMIT	ISSUE DATE 4/21/14 VALUATION 1824	SUBCONTRACTOR(S)
14-00001852	RSFA RESIDENTIAL ADDN/ALTER/CONVERSION 4/04/14	2855 BLUEWATER DR 108-16-209 118-13-36	[REDACTED] SUPERIOR SOUTHWEST CONST

APPLICATION	APPLICATION TYPE AND DESCRIPTION DATE	ADDRESS/ Parcel ID No. TRACT-BLOCK-LOT	PROPERTY OWNER/ CONTRACTOR
14-00001852	(CONTINUED)		
	STRUCTURE - 000 000 FRONT & REAR PATIOS PERMIT TYPE - COMB 00 RESIDENTIAL BUILDING PERMIT	ISSUE DATE 4/23/14 VALUATION 16340	SUBCONTRACTOR(S)
14-00001857	NRGC RESIDENTIAL GARAGES/CARPORTS 4/07/14	2989 APPALOOSA LN 105-10-302 2166-11-26&27	[REDACTED] JANECEK HOMES
	STRUCTURE - 000 000 DETACHED RV GARAGE PERMIT TYPE - COMB 00 RESIDENTIAL BUILDING PERMIT	ISSUE DATE 4/29/14 VALUATION 55080	SUBCONTRACTOR(S)
14-00001860	RSFA RESIDENTIAL ADDN/ALTER/CONVERSION 4/07/14	2875 BLUEWATER DR 108-16-206 118-13-33	[REDACTED] O/B (FOR CDD DATA BASE)
	STRUCTURE - 000 000 STORAGE, BATHROOM & PATIO BLDG PERMIT TYPE - COMB 00 RESIDENTIAL BUILDING PERMIT	ISSUE DATE 4/30/14 VALUATION 8880	SUBCONTRACTOR(S)
14-00001872	NRGC RESIDENTIAL GARAGES/CARPORTS 4/09/14	2940 GREEN MEADOWS LN 112-07-086 2229-03-07	[REDACTED] O/B (FOR CDD DATA BASE)
	STRUCTURE - 000 000 M BDRM EXT & CASITA ADDITION PERMIT TYPE - COMB 00 RESIDENTIAL BUILDING PERMIT	ISSUE DATE 4/24/14 VALUATION 32116	SUBCONTRACTOR(S)
14-00001873	NRGC RESIDENTIAL GARAGES/CARPORTS 4/09/14	2756 INDIAN PIPE LN 114-08-048 2258-03-12	[REDACTED] O/B (FOR CDD DATA BASE)
	STRUCTURE - 000 000 DET GARAGE PERMIT TYPE - COMB 00 RESIDENTIAL BUILDING PERMIT	ISSUE DATE 4/24/14 VALUATION 39663	SUBCONTRACTOR(S)
14-00001896	RSFA RESIDENTIAL ADDN/ALTER/CONVERSION 4/10/14	1340 MILAN DR 112-17-009A 2210-02-04	[REDACTED] RAIN OR SHINE AWNINGS & GUTTER
	STRUCTURE - 000 000 ALUM LATTICE COVER PERMIT TYPE - COMB 00 RESIDENTIAL BUILDING PERMIT	ISSUE DATE 4/30/14 VALUATION 4617	SUBCONTRACTOR(S)
14-00001898	RSFA RESIDENTIAL ADDN/ALTER/CONVERSION 4/10/14	2971 MILLER LN 108-25-235 2129-07-23	[REDACTED] RAIN OR SHINE AWNINGS & GUTTER
	STRUCTURE - 000 000 ALUM LATTICE COVER PERMIT TYPE - COMB 00 RESIDENTIAL BUILDING PERMIT	ISSUE DATE 4/15/14 VALUATION 3344	SUBCONTRACTOR(S)
14-00001899	RSFA RESIDENTIAL ADDN/ALTER/CONVERSION 4/11/14	2974 WINTERHAVEN DR 112-12-128 2228-05-05	[REDACTED] RAIN OR SHINE AWNINGS & GUTTER



APPLICATION	APPLICATION TYPE AND DESCRIPTION DATE	ADDRESS/ Parcel ID No. TRACT-BLOCK-LOT	PROPERTY OWNER/ CONTRACTOR
14-00001899	(CONTINUED)		
	STRUCTURE - 000 000 ALUM PATIO COVER PERMIT TYPE - COMB 00 RESIDENTIAL BUILDING PERMIT	ISSUE DATE 4/17/14 VALUATION 4180	SUBCONTRACTOR(S)
14-00001900	RSFA RESIDENTIAL ADDN/ALTER/CONVERSION 4/11/14	3135 COTATI DR 111-13-100 2251-05-54	██████████ WINDOWS N MORE
	STRUCTURE - 000 000 WINDOW TO PATIO DOOR PERMIT TYPE - COMB 00 RESIDENTIAL BUILDING PERMIT	ISSUE DATE 4/28/14 VALUATION 1000	SUBCONTRACTOR(S)
14-00001913	NRGC RESIDENTIAL GARAGES/CARPORTS 4/15/14	1650 RUSSELL DR 112-05-143 2243-12-02	██████████ RAIN OR SHINE AWNINGS & GUTTER
	STRUCTURE - 000 000 ALUM CARPORT PERMIT TYPE - COMB 00 RESIDENTIAL BUILDING PERMIT	ISSUE DATE 4/30/14 VALUATION 9120	SUBCONTRACTOR(S)
14-00001914	NRGC RESIDENTIAL GARAGES/CARPORTS 4/15/14	2916 CARAVELLE DR 108-20-148 120-07-08	██████████ INTERSTATE CARPORTS
	STRUCTURE - 000 000 ALUM CARPORT, INTERSTATE PERMIT TYPE - COMB 00 RESIDENTIAL BUILDING PERMIT	ISSUE DATE 4/25/14 VALUATION 5928	SUBCONTRACTOR(S)
14-00001915	NRGC RESIDENTIAL GARAGES/CARPORTS 4/15/14	2110 SENITA BAY 108-06-015 100-01-15	██████████ INTERSTATE CARPORTS
	STRUCTURE - 000 000 INTERSTATE CARPORT PERMIT TYPE - COMB 00 RESIDENTIAL BUILDING PERMIT	ISSUE DATE 4/30/14 VALUATION 7068	SUBCONTRACTOR(S)
14-00001929	RVPA RECREATIONAL VEHICLE PARK ADDITION 4/17/14	1905 VICTORIA FARMS RD 370 120-53-104 0000-04-04	██████████ O/B (FOR CDD DATA BASE)
	STRUCTURE - 000 000 SHED/PATIO PERMIT TYPE - COMB 00 RESIDENTIAL BUILDING PERMIT	ISSUE DATE 4/29/14 VALUATION 9455	SUBCONTRACTOR(S)
14-00001930	RVPA RECREATIONAL VEHICLE PARK ADDITION 4/17/14	1905 VICTORIA FARMS RD 385 120-53-119 0000-04-04	██████████ O/B (FOR CDD DATA BASE)
	STRUCTURE - 000 000 SHED/PATIO PERMIT TYPE - COMB 00 RESIDENTIAL BUILDING PERMIT	ISSUE DATE 4/29/14 VALUATION 13501	SUBCONTRACTOR(S)
14-00001995	NRGC RESIDENTIAL GARAGES/CARPORTS 4/24/14	2485 JAMAICA BLVD S 109-06-069 137-05-16	██████████ BRIDGE CORE BUILDERS



PERMITS ISSUED REPORT  
 4/01/14 THRU 4/30/14  
 DEPARTMENT - BUILDING  
 PERMIT TYPE - COMB RESIDENTIAL BUILDING PERMIT  
 OBTAINED VALUATION FROM PERMIT VALUATION

-----  
 APPLICATION APPLICATION TYPE AND DESCRIPTION ADDRESS/  
 DATE Parcel ID No.  
 TRACT-BLOCK-LOT  
 -----

14-00001995 (CONTINUED)  
 -----

STRUCTURE - 000 000	ROOM BACK TO GARAGE	ISSUE DATE	VALUATION	SUBCONTRACTOR(S)
PERMIT TYPE -	COMB 00 RESIDENTIAL BUILDING PERMIT	4/25/14	800	
14-00002008	NRGC RESIDENTIAL GARAGES/CARPORTS	3621 YUCCA LN		
-----	4/25/14	113-08-056		INTERSTATE CARPORTS
		2190-02-36		
STRUCTURE - 000 000	SHADE COVER	ISSUE DATE	VALUATION	SUBCONTRACTOR(S)
PERMIT TYPE -	COMB 00 RESIDENTIAL BUILDING PERMIT	4/30/14	17480	
14-00002021	RSFA RESIDENTIAL ADDN/ALTER/CONVERSION	3808 BEAR DR		
-----	4/28/14	110-12-405		O/B (FOR CDD DATA BASE)
		2280-19-12		
STRUCTURE - 000 000	CONVERT A PORTIO OF GARAGE TO SHOP AREA	ISSUE DATE	VALUATION	SUBCONTRACTOR(S)
PERMIT TYPE -	COMB 00 RESIDENTIAL BUILDING PERMIT	4/30/14	485	

TOTAL PERMITS ISSUED 59 TOTAL PERMITS HELD 0

TOTAL PERMIT VALUATION 3,819,358

GRAND TOTAL ISSUED 59 GRAND TOTAL HELD 0

GRAND TOTAL PERMIT VALUATION 3,819,358

3,1530,335

APPLICATION	APPLICATION TYPE AND DESCRIPTION DATE	ADDRESS/ Parcel ID No. TRACT-BLOCK-LOT	PROPERTY OWNER/ CONTRACTOR
14-00001572	ELEC ELECTRIC PERMIT - STAND ALONE 2/27/14	230 BROOMRAPE LN 107-11-083 112-03-06	[REDACTED] EPCON SOLAR
	STRUCTURE - 000 000 PERMIT TYPE - ELEC 00 ELECTRICAL PERMIT	ISSUE DATE VALUATION 4/29/14	SUBCONTRACTOR(S)
14-00001573	ELEC ELECTRIC PERMIT - STAND ALONE 2/27/14	2960 EL DORADO AVE N 108-04-215 128-09-02	[REDACTED] EPCON SOLAR
	STRUCTURE - 000 000 PERMIT TYPE - ELEC 00 ELECTRICAL PERMIT	ISSUE DATE VALUATION 4/29/14	SUBCONTRACTOR(S)
14-00001724	ELEC ELECTRIC PERMIT - STAND ALONE 3/20/14	1511 MARLBORO DR 107-07-099 2183-10-03	[REDACTED] DISCREET ELECTRICAL SERVICES I
	STRUCTURE - 000 000 PERMIT TYPE - ELEC 00 ELECTRICAL PERMIT	ISSUE DATE VALUATION 4/01/14	SUBCONTRACTOR(S)
14-00001759	ELEC ELECTRIC PERMIT - STAND ALONE 3/26/14	1771 INDUSTRIAL BLVD BLDGB 106-17-003 114B-02-02	[REDACTED] KELCO INDUSTRIES
	STRUCTURE - 000 000 ELEC FOR SPRAY BOOTH PERMIT TYPE - ELEC 00 ELECTRICAL PERMIT	ISSUE DATE VALUATION 4/04/14	SUBCONTRACTOR(S)
14-00001773	ELEC ELECTRIC PERMIT - STAND ALONE 3/27/14	649 GRAND ISLAND DR 107-83-317 8888-01-31	[REDACTED] MORGAN ELECTRIC LLC
	STRUCTURE - 000 000 PERMIT TYPE - ELEC 00 ELECTRICAL PERMIT	ISSUE DATE VALUATION 4/07/14	SUBCONTRACTOR(S)
14-00001776	ELEC ELECTRIC PERMIT - STAND ALONE 3/28/14	3907 COMET DR 110-11-186 2279-11-05	[REDACTED] ESMAY ELECTRIC INC
	STRUCTURE - 000 000 PERMIT TYPE - ELEC 00 ELECTRICAL PERMIT	ISSUE DATE VALUATION 4/01/14	SUBCONTRACTOR(S)
14-00001777	ELEC ELECTRIC PERMIT - STAND ALONE 3/28/14	2656 GLENGARRY DR 112-11-024 2207-01-24	[REDACTED] ESMAY ELECTRIC INC
	STRUCTURE - 000 000 PERMIT TYPE - ELEC 00 ELECTRICAL PERMIT	ISSUE DATE VALUATION 4/03/14	SUBCONTRACTOR(S)
14-00001778	ELEC ELECTRIC PERMIT - STAND ALONE 3/28/14	2425 HAVASUPAI BLVD 104-29-052 2158-03-22	[REDACTED] ESMAY ELECTRIC INC

APPLICATION	APPLICATION TYPE AND DESCRIPTION DATE	ADDRESS/ Parcel ID No. TRACT-BLOCK-LOT	PROPERTY OWNER/ CONTRACTOR
14-00001778	(CONTINUED)		
	STRUCTURE - 000 000 PERMIT TYPE - ELEC 00 ELECTRICAL PERMIT	ISSUE DATE VALUATION 4/03/14	SUBCONTRACTOR(S)
14-00001779	ELEC ELECTRIC PERMIT - STAND ALONE 3/28/14	550 HAGEN DR 109-08-076 134-06-10	[REDACTED] ESMAY ELECTRIC INC
	STRUCTURE - 000 000 PERMIT TYPE - ELEC 00 ELECTRICAL PERMIT	ISSUE DATE VALUATION 4/03/14	SUBCONTRACTOR(S)
14-00001780	ELEC ELECTRIC PERMIT - STAND ALONE 3/28/14	2620 SAN JUAN DR 104-29-135 2158-08-22	[REDACTED] ESMAY ELECTRIC INC
	STRUCTURE - 000 000 PERMIT TYPE - ELEC 00 ELECTRICAL PERMIT	ISSUE DATE VALUATION 4/03/14	SUBCONTRACTOR(S)
14-00001781	ELEC ELECTRIC PERMIT - STAND ALONE 3/28/14	1860 PALO VERDE BLVD S 107-05-125 107-03-16	[REDACTED] ESMAY ELECTRIC INC
	STRUCTURE - 000 000 PERMIT TYPE - ELEC 00 ELECTRICAL PERMIT	ISSUE DATE VALUATION 4/03/14	SUBCONTRACTOR(S)
14-00001782	ELEC ELECTRIC PERMIT - STAND ALONE 3/28/14	2439 CLARKE PLZ 106-27-163 2152-06-22	[REDACTED] ESMAY ELECTRIC INC
	STRUCTURE - 000 000 PERMIT TYPE - ELEC 00 ELECTRICAL PERMIT	ISSUE DATE VALUATION 4/03/14	SUBCONTRACTOR(S)
14-00001783	ELEC ELECTRIC PERMIT - STAND ALONE 3/28/14	3415 SILVER SADDLE DR 105-13-359 2165-14-32	[REDACTED] ESMAY ELECTRIC INC
	STRUCTURE - 000 000 PERMIT TYPE - ELEC 00 ELECTRICAL PERMIT	ISSUE DATE VALUATION 4/03/14	SUBCONTRACTOR(S)
14-00001809	ELEC ELECTRIC PERMIT - STAND ALONE 4/01/14	632 VENETO LOOP 107-83-360 8888-01-74	[REDACTED] MORGAN ELECTRIC LLC
	STRUCTURE - 000 000 PERMIT TYPE - ELEC 00 ELECTRICAL PERMIT	ISSUE DATE VALUATION 4/07/14	SUBCONTRACTOR(S)
14-00001811	ELEC ELECTRIC PERMIT - STAND ALONE 4/02/14	3955 CHEMEHUEVI BLVD 110-08-117 2219-11-10	[REDACTED] O/B (FOR CDD DATA BASE)

APPLICATION	APPLICATION TYPE AND DESCRIPTION DATE	ADDRESS/ Parcel ID No. TRACT-BLOCK-LOT	PROPERTY OWNER/ CONTRACTOR
14-00001811	(CONTINUED)		
-----	-----	-----	-----
STRUCTURE - 000 000	200 AMP PANEL UPGRADE	ISSUE DATE	VALUATION
PERMIT TYPE -	ELEC 00 ELECTRICAL PERMIT	4/02/14	
-----	-----	-----	-----
14-00001821	ELEC ELECTRIC PERMIT - STAND ALONE	3864 CHESAPEAKE BLVD	[REDACTED]
-----	4/02/14	110-12-669	HYBRID SOLAR
-----	-----	2280-31-09	-----
STRUCTURE - 000 000	SOLAR FOR RSF	ISSUE DATE	VALUATION
PERMIT TYPE -	ELEC 00 ELECTRICAL PERMIT	4/09/14	
-----	-----	-----	-----
14-00001847	ELEC ELECTRIC PERMIT - STAND ALONE	2897 EL DORADO AVE N	[REDACTED]
-----	4/04/14	108-16-020	GWGS LLC
-----	-----	118-03-01	-----
STRUCTURE - 000 000	SOLAR ELEC	ISSUE DATE	VALUATION
PERMIT TYPE -	ELEC 00 ELECTRICAL PERMIT	4/15/14	
-----	-----	-----	-----
14-00001848	ELEC ELECTRIC PERMIT - STAND ALONE	2930 WOLF LN	[REDACTED]
-----	4/04/14	104-45-047	GWGS LLC
-----	-----	2227-02-23	-----
STRUCTURE - 000 000	SOLAR ELEC	ISSUE DATE	VALUATION
PERMIT TYPE -	ELEC 00 ELECTRICAL PERMIT	4/15/14	
-----	-----	-----	-----
14-00001849	ELEC ELECTRIC PERMIT - STAND ALONE	3106 SHOSHONE DR	[REDACTED]
-----	4/04/14	114-07-277	ESMAY ELECTRIC INC
-----	-----	2205-15-02	-----
STRUCTURE - 000 000	SOLAR ELEC	ISSUE DATE	VALUATION
PERMIT TYPE -	ELEC 00 ELECTRICAL PERMIT	4/09/14	
-----	-----	-----	-----
14-00001850	ELEC ELECTRIC PERMIT - STAND ALONE	3907 COMET DR	[REDACTED]
-----	4/04/14	110-11-186	ESMAY ELECTRIC INC
-----	-----	2279-11-05	-----
STRUCTURE - 000 000	SOLAR ELEC	ISSUE DATE	VALUATION
PERMIT TYPE -	ELEC 00 ELECTRICAL PERMIT	4/09/14	
-----	-----	-----	-----
14-00001865	ELEC ELECTRIC PERMIT - STAND ALONE	3864 CHESAPEAKE BLVD	[REDACTED]
-----	4/08/14	110-12-669	HYBRID SOLAR
-----	-----	2280-31-09	-----
STRUCTURE - 000 000	SOLAR FOR RV GARAGE	ISSUE DATE	VALUATION
PERMIT TYPE -	ELEC 00 ELECTRICAL PERMIT	4/09/14	
-----	-----	-----	-----
14-00001869	ELEC ELECTRIC PERMIT - STAND ALONE	2855 BLUEWATER DR	[REDACTED]
-----	4/09/14	108-16-209	DISCREET ELECTRICAL SERVICES I
-----	-----	118-13-36	-----

APPLICATION	APPLICATION TYPE AND DESCRIPTION DATE	ADDRESS/ Parcel ID No. TRACT-BLOCK-LOT	PROPERTY OWNER/ CONTRACTOR
14-00001869	(CONTINUED)		
	STRUCTURE - 000 000 200 AMP PANEL PERMIT TYPE - ELEC 00 ELECTRICAL PERMIT	ISSUE DATE VALUATION 4/09/14	SUBCONTRACTOR(S)
14-00001911	ELEC ELECTRIC PERMIT - STAND ALONE 4/14/14	2521 SUNCHIEF LN 108-14-092 117A-03-12	[REDACTED] O/B (FOR CDD DATA BASE)
	STRUCTURE - 000 000 CHANGE OUT EXISTING 200 AMP SERVICE PERMIT TYPE - ELEC 00 ELECTRICAL PERMIT	ISSUE DATE VALUATION 4/17/14	SUBCONTRACTOR(S)
14-00001912	ELEC ELECTRIC PERMIT - STAND ALONE 4/14/14	3761 OUTPOST DR 114-11-094 2255-04-16	[REDACTED] HYBRID SOLAR
	STRUCTURE - 000 000 PERMIT TYPE - ELEC 00 ELECTRICAL PERMIT	ISSUE DATE VALUATION 4/21/14	SUBCONTRACTOR(S)
14-00001948	ELEC ELECTRIC PERMIT - STAND ALONE 4/21/14	3801 VEGA DR 113-12-121 2191-04-20	[REDACTED] ESMAY ELECTRIC INC
	STRUCTURE - 000 000 PERMIT TYPE - ELEC 00 ELECTRICAL PERMIT	ISSUE DATE VALUATION 4/23/14	SUBCONTRACTOR(S)
14-00001949	ELEC ELECTRIC PERMIT - STAND ALONE 4/21/14	4047 NORTHSTAR DR 110-13-062 2282-04-05	[REDACTED] ESMAY ELECTRIC INC
	STRUCTURE - 000 000 PERMIT TYPE - ELEC 00 ELECTRICAL PERMIT	ISSUE DATE VALUATION 4/23/14	SUBCONTRACTOR(S)
14-00001950	ELEC ELECTRIC PERMIT - STAND ALONE 4/21/14	3621 KICKING HORSE DR 113-08-015 2190-01-15	[REDACTED] ESMAY ELECTRIC INC
	STRUCTURE - 000 000 PERMIT TYPE - ELEC 00 ELECTRICAL PERMIT	ISSUE DATE VALUATION 4/23/14	SUBCONTRACTOR(S)
14-00001951	ELEC ELECTRIC PERMIT - STAND ALONE 4/21/14	11 TORRITO LN 108-13-065 109-01-65	[REDACTED] ESMAY ELECTRIC INC
	STRUCTURE - 000 000 PERMIT TYPE - ELEC 00 ELECTRICAL PERMIT	ISSUE DATE VALUATION 4/23/14	SUBCONTRACTOR(S)
14-00001961	ELEC ELECTRIC PERMIT - STAND ALONE 4/21/14	2550 DAYTONA AVE 108-20-005 120-01-05	[REDACTED] RLB ELECTRIC INC



PERMITS ISSUED REPORT  
 4/01/14 THRU 4/30/14  
 DEPARTMENT - BUILDING  
 PERMIT TYPE - PLMB PLUMBING PERMIT  
 OBTAINED VALUATION FROM PERMIT VALUATION

APPLICATION	APPLICATION TYPE AND DESCRIPTION DATE	ADDRESS/ Parcel ID No. TRACT-BLOCK-LOT	PROPERTY OWNER/ CONTRACTOR
14-00001695	PLMB PLUMBING STAND ALONE 3/18/14	3843 WHALER DR 110-12-318 2280-15-20	VALLEY WIDE SOLAR & PLUMBING
	STRUCTURE - 000 000 PERMIT TYPE - PLMB 00 PLUMBING PERMIT	ISSUE DATE VALUATION 4/04/14	SUBCONTRACTOR(S)
14-00001696	PLMB PLUMBING STAND ALONE 3/18/14	2555 TRADEWIND DR 108-14-007 117A-01-07	VALLEY WIDE SOLAR & PLUMBING
	STRUCTURE - 000 000 PERMIT TYPE - PLMB 00 PLUMBING PERMIT	ISSUE DATE VALUATION 4/04/14	SUBCONTRACTOR(S)
14-00001697	PLMB PLUMBING STAND ALONE 3/18/14	3464 ORO GRANDE BLVD 111-15-224 2201-13-17	VALLEY WIDE SOLAR & PLUMBING
	STRUCTURE - 000 000 PERMIT TYPE - PLMB 00 PLUMBING PERMIT	ISSUE DATE VALUATION 4/04/14	SUBCONTRACTOR(S)
14-00001700	PLMB PLUMBING STAND ALONE 3/18/14	2919 MICA DR 108-25-267 2129-08-12	VALLEY WIDE SOLAR & PLUMBING
	STRUCTURE - 000 000 PERMIT TYPE - PLMB 00 PLUMBING PERMIT	ISSUE DATE VALUATION 4/04/14	SUBCONTRACTOR(S)
14-00001797	PLMB PLUMBING STAND ALONE 4/01/14	1246 VISTA DEL LAGO LOOP 115-27-003 2351-02-03	MOHAVE COUNTY POOLS
	STRUCTURE - 000 000 PERMIT TYPE - PLMB 00 PLUMBING PERMIT	ISSUE DATE VALUATION 4/07/14	SUBCONTRACTOR(S)
14-00001813	PLMB PLUMBING STAND ALONE 4/02/14	1887 NUGGET PL 115-09-079 2299-03-15	O/B (FOR CDD DATA BASE)
	STRUCTURE - 000 000 PERMIT TYPE - PLMB 00 PLUMBING PERMIT	ISSUE DATE VALUATION 4/15/14	SUBCONTRACTOR(S)
14-00001862	PLMB PLUMBING STAND ALONE 4/08/14	2481 STROKE DR 109-22-006 2169-01-06	O/B (FOR CDD DATA BASE)
	STRUCTURE - 000 000 PERMIT TYPE - PLMB 00 PLUMBING PERMIT	ISSUE DATE VALUATION 4/15/14	SUBCONTRACTOR(S)

TOTAL PERMITS ISSUED 7 TOTAL PERMITS HELD 0

TOTAL PERMIT VALUATION 0

APPLICATION	APPLICATION TYPE AND DESCRIPTION DATE	ADDRESS/ Parcel ID No. TRACT-BLOCK-LOT	PROPERTY OWNER/ CONTRACTOR
14-00001994	RDEM RESIDENTIAL DEMOLITION 4/24/14	3060 CHEMEHUEVI BLVD 114-14-084 2273-07-02	[REDACTED] STAKER'S CONSTRUCTION LLC

STRUCTURE - 000 000	DEMO RES GARAGE	ISSUE DATE	VALUATION	SUBCONTRACTOR(S)
PERMIT TYPE -	RDEM 00 RESIDENTIAL DEMOLITION PERMIT	4/24/14		

TOTAL PERMITS ISSUED	1	TOTAL PERMITS HELD	0
TOTAL PERMIT VALUATION			0
GRAND TOTAL ISSUED	1	GRAND TOTAL HELD	0
GRAND TOTAL PERMIT VALUATION			0



APPLICATION	APPLICATION TYPE AND DESCRIPTION DATE	ADDRESS/ Parcel ID No. TRACT-BLOCK-LOT	PROPERTY OWNER/ CONTRACTOR
14-00000813	RGRD GRADING - RESIDENTIAL 11/04/13	1720 FAIRCHILD BAY 115-16-107 2334-02-75	[REDACTED] PIONEER EARTHMOVERS INC
	STRUCTURE - 000 000 GRADING FOR RSF IN PUE PERMIT TYPE - RGRD 00 RESIDENTIAL GRADING PERMIT	ISSUE DATE VALUATION 4/02/14	SUBCONTRACTOR(S)
14-00001461	RGRD GRADING - RESIDENTIAL 2/14/14	2651 FREMONT CT 109-27-002 2260-01-02	[REDACTED] O/B (FOR CDD DATA BASE)
	STRUCTURE - 000 000 GRADING FOR RSF (NO GRADING IN PUE) PERMIT TYPE - RGRD 00 RESIDENTIAL GRADING PERMIT	ISSUE DATE VALUATION 4/10/14	SUBCONTRACTOR(S)
14-00001667	RGRD GRADING - RESIDENTIAL 3/13/14	200 SHEANWATER LN 108-04-118 128-06-09	[REDACTED] JOHN SMITH DUMP TRUCK/BACKHOE
	STRUCTURE - 000 000 GRADING FOR RSF PERMIT TYPE - RGRD 00 RESIDENTIAL GRADING PERMIT	ISSUE DATE VALUATION 4/01/14	SUBCONTRACTOR(S)
14-00001698	RGRD GRADING - RESIDENTIAL 3/18/14	3078 MAVERICK DR 108-25-042 2129-02-15&16	[REDACTED] MAGIC HOMES
	STRUCTURE - 000 000 GRADING FOR RSF IN PUE PERMIT TYPE - RGRD 00 RESIDENTIAL GRADING PERMIT	ISSUE DATE VALUATION 4/15/14	SUBCONTRACTOR(S)
14-00001726	RGRD GRADING - RESIDENTIAL 3/21/14	3092 NEWPORT DR 105-13-147 2165-07-14	[REDACTED] ARIZONA HOMES OF KINGMAN LLC
	STRUCTURE - 000 000 GRADING FOR RSF PERMIT TYPE - RGRD 00 RESIDENTIAL GRADING PERMIT	ISSUE DATE VALUATION 4/09/14	SUBCONTRACTOR(S)
14-00001756	RGRD GRADING - RESIDENTIAL 3/25/14	2610 PALISADES DR 104-30-084 2182-13-07	[REDACTED] MAGIC HOMES
	STRUCTURE - 000 000 GRADING FOR RSF PERMIT TYPE - RGRD 00 RESIDENTIAL GRADING PERMIT	ISSUE DATE VALUATION 4/03/14	SUBCONTRACTOR(S)
14-00001757	RGRD GRADING - RESIDENTIAL 3/26/14	2761 VIA NARANJA 105-17-171A 2316-08-06	[REDACTED] GRIFFIS CONSTRUCTION
	STRUCTURE - 000 000 GRADING FOR RSF PERMIT TYPE - RGRD 00 RESIDENTIAL GRADING PERMIT	ISSUE DATE VALUATION 4/14/14	SUBCONTRACTOR(S)
14-00001802	RGRD GRADING - RESIDENTIAL 4/01/14	3295 HIDDEN VALLEY DR 112-07-247 2229-08-25	[REDACTED] PAHLISCH HOMES

APPLICATION	APPLICATION TYPE AND DESCRIPTION DATE	ADDRESS/ Parcel ID No. TRACT-BLOCK-LOT	PROPERTY OWNER/ CONTRACTOR
14-00001802	(CONTINUED)		
	STRUCTURE - 000 000 GRADING FOR RSF PERMIT TYPE - RGRD 00 RESIDENTIAL GRADING PERMIT	ISSUE DATE VALUATION 4/04/14	SUBCONTRACTOR(S)
14-00001816	RGRD GRADING - RESIDENTIAL 4/02/14	109 COTTONWOOD DR 109-14-012 142B-01-12	ACRET CONSTRUCTION INC
	STRUCTURE - 000 000 GRADING FOR RSF NO GRADING IN PUE PERMIT TYPE - RGRD 00 RESIDENTIAL GRADING PERMIT	ISSUE DATE VALUATION 4/17/14	SUBCONTRACTOR(S)
14-00001828	RGRD GRADING - RESIDENTIAL 4/03/14	4010 SPONSON DR 111-20-216 2218-10-22&23	MAGIC HOMES
	STRUCTURE - 000 000 GRADING FOR RSF (NO GRADING IN PUE) PERMIT TYPE - RGRD 00 RESIDENTIAL GRADING PERMIT	ISSUE DATE VALUATION 4/08/14	SUBCONTRACTOR(S)
14-00001829	RGRD GRADING - RESIDENTIAL 4/03/14	2977 PALO VERDE BLVD S 108-02-146 2151-09-24	MAGIC HOMES
	STRUCTURE - 000 000 GRADING FOR RSF (NO GRADING IN PUE) PERMIT TYPE - RGRD 00 RESIDENTIAL GRADING PERMIT	ISSUE DATE VALUATION 4/08/14	SUBCONTRACTOR(S)
14-00001837	RGRD GRADING - RESIDENTIAL 4/03/14	2189 SOUCHAK DR 109-21-144 2244-06-18	PIONEER EARTHMOVERS INC
	STRUCTURE - 000 000 GRADING FOR RSF PERMIT TYPE - RGRD 00 RESIDENTIAL GRADING PERMIT	ISSUE DATE VALUATION 4/11/14	SUBCONTRACTOR(S)
14-00001851	RGRD GRADING - RESIDENTIAL 4/04/14	3363 POCAHONTAS DR 113-07-169 2216-11-05	CORNCO EXCAVATION INC
	STRUCTURE - 000 000 GRADING FOR RSF (NO GRADING IN PUE) PERMIT TYPE - RGRD 00 RESIDENTIAL GRADING PERMIT	ISSUE DATE VALUATION 4/09/14	SUBCONTRACTOR(S)
14-00001874	RGRD GRADING - RESIDENTIAL 4/10/14	180 COMANCHE LN 108-18-160 119B-11-38	CORNCO EXCAVATION INC
	STRUCTURE - 000 000 GRADING FOR RSF IN PUE PERMIT TYPE - RGRD 00 RESIDENTIAL GRADING PERMIT	ISSUE DATE VALUATION 4/14/14	SUBCONTRACTOR(S)
14-00001875	RGRD GRADING - RESIDENTIAL 4/10/14	247 GERONIMO LN N 113-05-102 2235-08-22	CORNCO EXCAVATION INC

APPLICATION	APPLICATION TYPE AND DESCRIPTION DATE	ADDRESS/ Parcel ID No. TRACT-BLOCK-LOT	PROPERTY OWNER/ CONTRACTOR
14-00001875	(CONTINUED)		
	STRUCTURE - 000 000 GRADING FOR RSF IN PUE PERMIT TYPE - RGRD 00 RESIDENTIAL GRADING PERMIT	ISSUE DATE VALUATION 4/14/14	SUBCONTRACTOR(S)
14-00001876	RGRD GRADING - RESIDENTIAL 4/10/14	2618 STARMIST LN 106-08-054 132-07-23	[REDACTED] CORNCO EXCAVATION INC
	STRUCTURE - 000 000 GRADING FOR RSF IN PUE PERMIT TYPE - RGRD 00 RESIDENTIAL GRADING PERMIT	ISSUE DATE VALUATION 4/15/14	SUBCONTRACTOR(S)
14-00001877	RGRD GRADING - RESIDENTIAL 4/10/14	3000 OSBORN DR 114-16-115 2287-08-14	[REDACTED] CORNCO EXCAVATION INC
	STRUCTURE - 000 000 GRADING FOR RSF IN PUE PERMIT TYPE - RGRD 00 RESIDENTIAL GRADING PERMIT	ISSUE DATE VALUATION 4/14/14	SUBCONTRACTOR(S)
14-00001878	RGRD GRADING - RESIDENTIAL 4/10/14	3581 KIOWA BLVD N 113-10-094 2294-06-09	[REDACTED] CORNCO EXCAVATION INC
	STRUCTURE - 000 000 GRADING FOR RSF IN PUE PERMIT TYPE - RGRD 00 RESIDENTIAL GRADING PERMIT	ISSUE DATE VALUATION 4/14/14	SUBCONTRACTOR(S)
14-00001882	RGRD GRADING - RESIDENTIAL 4/10/14	3147 BERMUDA CT 108-25-139 2129-03-60	[REDACTED] JOHN SMITH DUMP TRUCK/BACKHOE
	STRUCTURE - 000 000 GRADING FOR RSF (NOT IN PUE) PERMIT TYPE - RGRD 00 RESIDENTIAL GRADING PERMIT	ISSUE DATE VALUATION 4/16/14	SUBCONTRACTOR(S)
14-00001883	RGRD GRADING - RESIDENTIAL 4/10/14	3911 HAWKEYE PLZ 111-18-049 2208-05-22	[REDACTED] JOHN SMITH DUMP TRUCK/BACKHOE
	STRUCTURE - 000 000 GRADING FOR RSF (NOT IN PUE) PERMIT TYPE - RGRD 00 RESIDENTIAL GRADING PERMIT	ISSUE DATE VALUATION 4/16/14	SUBCONTRACTOR(S)
14-00001884	RGRD GRADING - RESIDENTIAL 4/10/14	3360 ARAPAHO DR 111-12-199 2250-16-05	[REDACTED] D & M BUILDERS INC
	STRUCTURE - 000 000 GRADING FOR RSF IN PUE PERMIT TYPE - RGRD 00 RESIDENTIAL GRADING PERMIT	ISSUE DATE VALUATION 4/15/14	SUBCONTRACTOR(S)
14-00001919	RGRD GRADING - RESIDENTIAL 4/16/14	1080 LAKESIDE DR S 110-07-153 2220-08-01	[REDACTED] PIONEER EARTHMOVERS INC

APPLICATION	APPLICATION TYPE AND DESCRIPTION DATE	ADDRESS/ Parcel ID No. TRACT-BLOCK-LOT	PROPERTY OWNER/ CONTRACTOR
-----			
14-00001919	(CONTINUED)		
-----			
	STRUCTURE - 000 000 GRADING FOR RSF PERMIT TYPE - RGRD 00 RESIDENTIAL GRADING PERMIT	ISSUE DATE VALUATION 4/30/14	SUBCONTRACTOR(S)
14-00001926	RGRD GRADING - RESIDENTIAL 4/16/14	2901 ALIBI DR 112-18-135 2276-09-19	[REDACTED] PIONEER EARTHMOVERS INC
	STRUCTURE - 000 000 GRADING FOR RSF IN PUE PERMIT TYPE - RGRD 00 RESIDENTIAL GRADING PERMIT	ISSUE DATE VALUATION 4/23/14	SUBCONTRACTOR(S)
14-00001927	RGRD GRADING - RESIDENTIAL 4/16/14	3390 THUNDERHEAD DR 111-12-319 2250-21-14	[REDACTED] PIONEER EARTHMOVERS INC
	STRUCTURE - 000 000 GRADING FOR RSF IN PUE PERMIT TYPE - RGRD 00 RESIDENTIAL GRADING PERMIT	ISSUE DATE VALUATION 4/23/14	SUBCONTRACTOR(S)
14-00001958	RGRD GRADING - RESIDENTIAL 4/21/14	2807 JAMAICA BLVD S 105-15-059 2271-08-01	[REDACTED] CORNCO EXCAVATION INC
	STRUCTURE - 000 000 GRADING FOR RSF (NO PUE) PERMIT TYPE - RGRD 00 RESIDENTIAL GRADING PERMIT	ISSUE DATE VALUATION 4/24/14	SUBCONTRACTOR(S)
14-00001976	RGRD GRADING - RESIDENTIAL 4/23/14	2949 SADDLEBACK DR 105-15-118 2271-13-06	[REDACTED] TRI-SUN'S ENGINEERING INC
	STRUCTURE - 000 000 GRADING FOR RSF (NOT IN PUE) PERMIT TYPE - RGRD 00 RESIDENTIAL GRADING PERMIT	ISSUE DATE VALUATION 4/28/14	SUBCONTRACTOR(S)
14-00001984	RGRD GRADING - RESIDENTIAL 4/23/14	3446 BIG CHIEF DR 111-12-165 2250-13-10	[REDACTED] PIONEER EARTHMOVERS INC
	STRUCTURE - 000 000 GRADING FOR RSF IN PUE PERMIT TYPE - RGRD 00 RESIDENTIAL GRADING PERMIT	ISSUE DATE VALUATION 4/30/14	SUBCONTRACTOR(S)
TOTAL PERMITS ISSUED 27		TOTAL PERMITS HELD	0
TOTAL PERMIT VALUATION			0
GRAND TOTAL ISSUED 27		GRAND TOTAL HELD	0
GRAND TOTAL PERMIT VALUATION			0

APPLICATION	APPLICATION TYPE AND DESCRIPTION DATE	ADDRESS/ Parcel ID No. TRACT-BLOCK-LOT	PROPERTY OWNER/ CONTRACTOR
14-00001398	RW RETAINING WALL 2/06/14	2589 CALYPSO DR 108-22-287B 147-11-39	[REDACTED] MASONRY & MORE LLC
	STRUCTURE - 000 000 6'RWX100'FRONT - 3'-5'RWX55'-LEFT-PUE PERMIT TYPE - WALL 01 RETAINING WALL	ISSUE DATE 4/04/14 VALUATION 10660	SUBCONTRACTOR(S)
14-00001527	RW RETAINING WALL 2/25/14	2119 MALLARD LN 107-03-067 105-03-37&38	[REDACTED] LHC CONSTRUCTION INC
	STRUCTURE - 000 000 RW 40'X6' POOL AREA NOT INTO PUE PERMIT TYPE - WALL 00 RETAINING WALL	ISSUE DATE 4/08/14 VALUATION 3120	SUBCONTRACTOR(S)
14-00001584	RW RETAINING WALL 2/28/14	3991 CORAL REEF DR 110-15-136 2281-06-26	[REDACTED] LHC CONSTRUCTION INC
	STRUCTURE - 000 000 RW 65'X3'TO 6' RIGHT SIDE PERMIT TYPE - WALL 00 RETAINING WALL	ISSUE DATE 4/15/14 VALUATION 3380	SUBCONTRACTOR(S)
14-00001736	RW RETAINING WALL 3/24/14	3020 CHEMEHUEVI BLVD 114-14-088 2273-07-06	[REDACTED] O/B (FOR CDD DATA BASE)
	STRUCTURE - 000 000 RW 70'X40'W/5'FS RIGHT SIDE IN PUE PERMIT TYPE - WALL 00 RETAINING WALL	ISSUE DATE 4/04/14 VALUATION 5460	SUBCONTRACTOR(S)
14-00001790	RW RETAINING WALL 3/31/14	1908 BURGUNDY DR 115-06-337 2278-20-02	[REDACTED] MASONRY & MORE LLC
	STRUCTURE - 000 000 RW 25'X3'TO 6' PERMIT TYPE - WALL 00 RETAINING WALL	ISSUE DATE 4/01/14 VALUATION 1300	SUBCONTRACTOR(S)
14-00001801	RW RETAINING WALL 4/01/14	2230 CATAMARAN DR 104-38-211 2224-08-04	[REDACTED] MASONRY & MORE LLC
	STRUCTURE - 000 000 100'X3' TO 6' LEFT SIDE PERMIT TYPE - WALL 00 RETAINING WALL	ISSUE DATE 4/02/14 VALUATION 5200	SUBCONTRACTOR(S)
14-00001859	RW RETAINING WALL 4/07/14	2080 CASPER DR 109-17-145 136-08-01	[REDACTED] MASONRY & MORE LLC
	STRUCTURE - 000 000 RW 30'X3'TO 5' BACK CORNER PERMIT TYPE - WALL 00 RETAINING WALL	ISSUE DATE 4/08/14 VALUATION 1560	SUBCONTRACTOR(S)
14-00001861	RW RETAINING WALL 4/08/14	1771 PALO VERDE BLVD N 115-09-004 2299-01-04	[REDACTED] ARMOR FENCE & MASONRY

*ADD 420 SQFT RW*

*5460*

APPLICATION	APPLICATION TYPE AND DESCRIPTION DATE	ADDRESS/ Parcel ID No. TRACT-BLOCK-LOT	PROPERTY OWNER/ CONTRACTOR	
-----				
14-00001861	(CONTINUED)			
-----				
STRUCTURE - 000 000	23'X3'W/5'FS, 49'X3'W/1'FS LEFT REAR	ISSUE DATE	VALUATION	SUBCONTRACTOR(S)
PERMIT TYPE -	WALL 00 RETAINING WALL	4/09/14	3952	
14-00001863	RW RETAINING WALL	699 PASEO GRANADA		
-----	4/08/14	105-17-235		MASONRY & MORE LLC
		2316-12-21		
STRUCTURE - 000 000	RW 95'X4', LEFT SIDE	ISSUE DATE	VALUATION	SUBCONTRACTOR(S)
PERMIT TYPE -	WALL 00 RETAINING WALL	4/09/14	4940	
14-00001864	RW RETAINING WALL	3000 OSBORN DR		
-----	4/08/14	114-16-115		MASONRY & MORE LLC
		2287-08-14		
STRUCTURE - 000 000	RW 102'X4'TO 5' IN PUE	ISSUE DATE	VALUATION	SUBCONTRACTOR(S)
PERMIT TYPE -	WALL 00 RETAINING WALL	4/14/14	5967	
14-00001908	RW RETAINING WALL	2408 PIMA DR S		
-----	4/14/14	108-07-206C		ARMOR FENCE & MASONRY
		102-07-13A		
STRUCTURE - 000 000	RW 62'X2'W6'FS, 18'X18"W6'FS LEFT IN PUE	ISSUE DATE	VALUATION	SUBCONTRACTOR(S)
PERMIT TYPE -	WALL 00 RETAINING WALL	4/16/14	5434	
14-00001909	RW RETAINING WALL	3154 PALO VERDE BLVD N		
-----	4/14/14	112-14-213		ARMOR FENCE & MASONRY
		2204-10-14		
STRUCTURE - 000 000	RW 48'X3'W/5'FS LEFT SIDE IN PUE	ISSUE DATE	VALUATION	SUBCONTRACTOR(S)
PERMIT TYPE -	WALL 00 RETAINING WALL	4/16/14	3432	
14-00001934	RW RETAINING WALL	361 HOUND DR		
-----	4/17/14	113-06-089		MASONRY & MORE LLC
		2189-02-11		
STRUCTURE - 000 000	RW 34'X5'4" LEFT	ISSUE DATE	VALUATION	SUBCONTRACTOR(S)
PERMIT TYPE -	WALL 00 RETAINING WALL	4/23/14	2431	
14-00001936	RW RETAINING WALL	4225 COLT DR		
-----	4/17/14	113-13-048B		LHC CONSTRUCTION INC
		2295-05-05B		
STRUCTURE - 000 000	ENG RW 160'X2'TO 10'8" LEFT SIDE	ISSUE DATE	VALUATION	SUBCONTRACTOR(S)
PERMIT TYPE -	WALL 00 RETAINING WALL	4/24/14	14560	
14-00001982	RW RETAINING WALL	317 HOUND DR		
-----	4/23/14	113-06-094		MASONRY & MORE LLC
		2189-02-16		



PERMITS ISSUED REPORT  
4/01/14 THRU 4/30/14  
DEPARTMENT - BUILDING  
PERMIT TYPE - SP SWIMMING POOL AND/OR SPA  
OBTAINED VALUATION FROM APPLICATION VALUATION

APPLICATION	APPLICATION TYPE AND DESCRIPTION DATE VALUATION	ADDRESS/ Parcel ID No. TRACT-BLOCK-LOT	PROPERTY OWNER/ CONTRACTOR
14-00001678	RSFP RESIDENTIAL POOL/SPA 3/14/14 \$18000	3840 APACHE MAID DR 110-07-119 2220-06-08	[REDACTED] ALPHA POOL CORP
	STRUCTURE - 000 000 GUNITE POOL & SPA PERMIT TYPE - SP 00 SWIMMING POOL AND/OR SPA	ISSUE DATE 4/11/14	SUBCONTRACTOR (S)
14-00001725	RSFP RESIDENTIAL POOL/SPA 3/20/14 \$53000	3530 DESERT ROSE DR 112-15-057 2206-05-16	[REDACTED] SANDCASTLE POOLS
	STRUCTURE - 000 000 SHOTCRETE POOL & SPA PERMIT TYPE - SP 00 SWIMMING POOL AND/OR SPA	ISSUE DATE 4/03/14	SUBCONTRACTOR (S)
14-00001753	RSFP RESIDENTIAL POOL/SPA 3/25/14 \$17500	3341 JAVELINA LN 113-07-203A 2216-11-38&39	[REDACTED] CUSTOM POOLS OF ARIZONA
	STRUCTURE - 000 000 GUNITE POOL PERMIT TYPE - SP 00 SWIMMING POOL AND/OR SPA	ISSUE DATE 4/04/14	SUBCONTRACTOR (S)
14-00001772	RSFP RESIDENTIAL POOL/SPA 3/27/14 \$40000	2671 VIA PALMA 105-18-010 2317-02-09	[REDACTED] ADVANTAGE POOLS
	STRUCTURE - 000 000 POOL, SPA & GAS LINE PERMIT TYPE - SP 00 SWIMMING POOL AND/OR SPA	ISSUE DATE 4/07/14	SUBCONTRACTOR (S)
14-00001798	RSFP RESIDENTIAL POOL/SPA 4/01/14 \$20000	2390 PIMA DR S 108-07-205A 102-07-12	[REDACTED] MOHAVE COUNTY POOLS
	STRUCTURE - 000 000 GUNITE POOL PERMIT TYPE - SP 00 SWIMMING POOL AND/OR SPA	ISSUE DATE 4/03/14	SUBCONTRACTOR (S)
14-00001799	RSFP RESIDENTIAL POOL/SPA 4/01/14 \$25000	3600 PELICAN DR 105-07-088 126-09-01	[REDACTED] MOHAVE COUNTY POOLS
	STRUCTURE - 000 000 GUNITE POOL & SPA PERMIT TYPE - SP 00 SWIMMING POOL AND/OR SPA	ISSUE DATE 4/03/14	SUBCONTRACTOR (S)
14-00001800	RSFP RESIDENTIAL POOL/SPA 4/01/14 \$20000	3631 BREAKWATER DR 110-08-034 2219-04-20	[REDACTED] MOHAVE COUNTY POOLS
	STRUCTURE - 000 000 GUNITE POOL & SPA PERMIT TYPE - SP 00 SWIMMING POOL AND/OR SPA	ISSUE DATE 4/03/14	SUBCONTRACTOR (S)
14-00001827	RSFP RESIDENTIAL POOL/SPA 4/03/14 \$25000	1751 PARK TERRACE AVE 115-06-209 2278-12-12	[REDACTED] MONTGOMERY POOLS



APPLICATION	APPLICATION TYPE AND DESCRIPTION DATE VALUATION	ADDRESS/ Parcel ID No. TRACT-BLOCK-LOT	PROPERTY OWNER/ CONTRACTOR
14-00001827 (CONTINUED)			
STRUCTURE - 000 000 PERMIT TYPE - SP 00	FB POOL SWIMMING POOL AND/OR SPA	ISSUE DATE 4/04/14	SUBCONTRACTOR(S)
14-00001830	RSFP RESIDENTIAL POOL/SPA 4/03/14 \$20000	3001 CRATER DR 112-14-145 2204-07-13	[REDACTED] MOHAVE COUNTY POOLS
STRUCTURE - 000 000 PERMIT TYPE - SP 00	GUNITE POOL SWIMMING POOL AND/OR SPA	ISSUE DATE 4/07/14	SUBCONTRACTOR(S)
14-00001833	RSFP RESIDENTIAL POOL/SPA 4/03/14 \$25000	2748 KIOWA BLVD S 108-26-156 2150-08-08	[REDACTED] SANDCASTLE POOLS
STRUCTURE - 000 000 PERMIT TYPE - SP 00	SHOTCRETE POOL SWIMMING POOL AND/OR SPA	ISSUE DATE 4/10/14	SUBCONTRACTOR(S)
14-00001834	RSFP RESIDENTIAL POOL/SPA 4/03/14 \$44000	1011 CORTE FORTUNA 113-16-011 2368-01-11	[REDACTED] SANDCASTLE POOLS
STRUCTURE - 000 000 PERMIT TYPE - SP 00	SHOTCRETE POOL & SPA SWIMMING POOL AND/OR SPA	ISSUE DATE 4/10/14	SUBCONTRACTOR(S)
14-00001846	RSFP RESIDENTIAL POOL/SPA 4/04/14 \$20000	3841 YAZOO DR 113-08-420 2190-13-01	[REDACTED] MONTGOMERY POOLS
STRUCTURE - 000 000 PERMIT TYPE - SP 00	FB POOL SWIMMING POOL AND/OR SPA	ISSUE DATE 4/07/14	SUBCONTRACTOR(S)
14-00001855	RSFP RESIDENTIAL POOL/SPA 4/07/14 \$25000	3395 JAMAICA BLVD S 105-13-361 2165-15-01	[REDACTED] ADVANTAGE POOLS
STRUCTURE - 000 000 PERMIT TYPE - SP 00	SHOTCRETE POOL & SPA W/11/2" GAS LINE SWIMMING POOL AND/OR SPA	ISSUE DATE 4/10/14	SUBCONTRACTOR(S)
14-00001856	RSFP RESIDENTIAL POOL/SPA 4/07/14 \$35000	2682 CLIPPER LN 108-18-175 119B-12-10	[REDACTED] ADVANTAGE POOLS
STRUCTURE - 000 000 PERMIT TYPE - SP 00	SHOTCRETE POOL & SPA SWIMMING POOL AND/OR SPA	ISSUE DATE 4/10/14	SUBCONTRACTOR(S)
14-00001870	RSFP RESIDENTIAL POOL/SPA 4/09/14 \$25000	4071 CARLSBAD DR 111-14-438 2209-18-32	[REDACTED] LUXURY POOLS OF ARIZONA LLC

APPLICATION	APPLICATION TYPE AND DESCRIPTION DATE VALUATION	ADDRESS/ Parcel ID No. TRACT-BLOCK-LOT	PROPERTY OWNER/ CONTRACTOR
14-00001870	(CONTINUED)		
	STRUCTURE - 000 000 SHOTCRETE POOL PERMIT TYPE - SP 00 SWIMMING POOL AND/OR SPA	ISSUE DATE 4/10/14	SUBCONTRACTOR(S)
14-00001871	RSFP RESIDENTIAL POOL/SPA 4/09/14 \$20000	1731 PEACHBLOSSOM DR 106-28-098 2277-04-04	[REDACTED] MOHAVE COUNTY POOLS
	STRUCTURE - 000 000 GUNITE POOL & SPA PERMIT TYPE - SP 00 SWIMMING POOL AND/OR SPA	ISSUE DATE 4/10/14	SUBCONTRACTOR(S)
14-00001889	RSFP RESIDENTIAL POOL/SPA 4/10/14 \$28000	1011 CORTE PALOMA 113-17-007 2370-01-07	[REDACTED] SANDCASTLE POOLS
	STRUCTURE - 000 000 SHOTCRETE POOL PERMIT TYPE - SP 00 SWIMMING POOL AND/OR SPA	ISSUE DATE 4/30/14	SUBCONTRACTOR(S)
14-00001891	RSFP RESIDENTIAL POOL/SPA 4/10/14 \$43000	1341 PIPER DR 115-16-026 2334-01-26	[REDACTED] SANDCASTLE POOLS
	STRUCTURE - 000 000 SHOTCRETE POOL & SPA PERMIT TYPE - SP 00 SWIMMING POOL AND/OR SPA	ISSUE DATE 4/30/14	SUBCONTRACTOR(S)
14-00001922	RSFP RESIDENTIAL POOL/SPA 4/16/14 \$20000	3030 CHEMEHUEVI BLVD 114-14-087 2273-07-05	[REDACTED] MOHAVE COUNTY POOLS
	STRUCTURE - 000 000 FB POOL PERMIT TYPE - SP 00 SWIMMING POOL AND/OR SPA	ISSUE DATE 4/17/14	SUBCONTRACTOR(S)
14-00001923	RSFP RESIDENTIAL POOL/SPA 4/16/14 \$20000	4000 CHICKASAW DR 110-08-200 2219-13-12	[REDACTED] MOHAVE COUNTY POOLS
	STRUCTURE - 000 000 GUNITE POOL PERMIT TYPE - SP 00 SWIMMING POOL AND/OR SPA	ISSUE DATE 4/17/14	SUBCONTRACTOR(S)
14-00001924	RSFP RESIDENTIAL POOL/SPA 4/16/14 \$20000	3150 TOM TOM DR 114-07-250 2205-14-06	[REDACTED] MOHAVE COUNTY POOLS
	STRUCTURE - 000 000 GUNITE POOL PERMIT TYPE - SP 00 SWIMMING POOL AND/OR SPA	ISSUE DATE 4/17/14	SUBCONTRACTOR(S)
14-00001941	RSFP RESIDENTIAL POOL/SPA 4/17/14 \$20000	2670 CIELO DR 106-06-109 130-06-05	[REDACTED] MOHAVE COUNTY POOLS

APPLICATION	APPLICATION TYPE AND DESCRIPTION DATE VALUATION	ADDRESS/ Parcel ID No. TRACT-BLOCK-LOT	PROPERTY OWNER/ CONTRACTOR
14-00001941 (CONTINUED)			
STRUCTURE - 000 000 PERMIT TYPE - SP 00 SWIMMING POOL AND/OR SPA	GUNITE POOL	ISSUE DATE 4/21/14	SUBCONTRACTOR(S)
14-00001947	RSFP RESIDENTIAL POOL/SPA 4/21/14 \$24000	3827 BREAKWATER DR 110-12-558 2280-27-06	[REDACTED] MVR CONST & POOL SERVICE
STRUCTURE - 000 000 PERMIT TYPE - SP 00 SWIMMING POOL AND/OR SPA	GUNITE POOL & SPA	ISSUE DATE 4/29/14	SUBCONTRACTOR(S)
14-00001952	RSFP RESIDENTIAL POOL/SPA 4/21/14 \$60000	3031 CIRCULA DE HACIENDA 113-18-013 2371-01-13	[REDACTED] ADVANTAGE POOLS
STRUCTURE - 000 000 PERMIT TYPE - SP 00 SWIMMING POOL AND/OR SPA	SHOTCRETE POOL & SPA	ISSUE DATE 4/28/14	SUBCONTRACTOR(S)
14-00001953	RSFP RESIDENTIAL POOL/SPA 4/21/14 \$20000	3708 MISSION DR S 110-12-121 2280-08-19	[REDACTED] ADVANTAGE POOLS
STRUCTURE - 000 000 PERMIT TYPE - SP 00 SWIMMING POOL AND/OR SPA	SHOTCRETE POOL	ISSUE DATE 4/28/14	SUBCONTRACTOR(S)
14-00001966	RSFP RESIDENTIAL POOL/SPA 4/22/14 \$20000	435 BRITE BAY 105-12-034 2168-04-08	[REDACTED] MOHAVE COUNTY POOLS
STRUCTURE - 000 000 PERMIT TYPE - SP 00 SWIMMING POOL AND/OR SPA	GUNITE POOL & PORT SPA	ISSUE DATE 4/25/14	SUBCONTRACTOR(S)
14-00001977	RSFP RESIDENTIAL POOL/SPA 4/23/14 \$15000	170 ACOMA BLVD N 108-06-254 100-11-05	[REDACTED] MONTGOMERY POOLS
STRUCTURE - 000 000 PERMIT TYPE - SP 00 SWIMMING POOL AND/OR SPA	FB POOL	ISSUE DATE 4/29/14	SUBCONTRACTOR(S)
14-00001978	RSFP RESIDENTIAL POOL/SPA 4/23/14 \$20000	2953 EL DORADO AVE N 108-04-200 128-07-49	[REDACTED] MONTGOMERY POOLS
STRUCTURE - 000 000 PERMIT TYPE - SP 00 SWIMMING POOL AND/OR SPA	FB POOL	ISSUE DATE 4/29/14	SUBCONTRACTOR(S)
14-00001996	RSFP RESIDENTIAL POOL/SPA 4/24/14 \$16000	3399 JAMAICA BLVD S 105-06-153 125-15-03	[REDACTED] LHC CONSTRUCTION INC

APPLICATION	APPLICATION TYPE AND DESCRIPTION DATE	VALUATION	ADDRESS/ Parcel ID No. TRACT-BLOCK-LOT	PROPERTY OWNER/ CONTRACTOR
-----				
14-00001996	(CONTINUED)			
-----				
	STRUCTURE - 000 000 PERMIT TYPE -	GUNITE POOL SP 00 SWIMMING POOL AND/OR SPA	ISSUE DATE 4/30/14	SUBCONTRACTOR(S)
14-00002000	RSFP RESIDENTIAL POOL/SPA 4/25/14	\$58000	3029 ARABIAN DR 112-06-099 2248-08-01	[REDACTED] SANDCASTLE POOLS
	STRUCTURE - 000 000 PERMIT TYPE -	SHOTCRETE POOL & SPA SP 00 SWIMMING POOL AND/OR SPA	ISSUE DATE 4/30/14	SUBCONTRACTOR(S)
14-00002022	RSFP RESIDENTIAL POOL/SPA 4/28/14	\$20000	2300 REGATTA DR 104-37-182 2223-08-02	[REDACTED] O/B (FOR CDD DATA BASE)
	STRUCTURE - 000 000 PERMIT TYPE -	GUNITE POOL SP 00 SWIMMING POOL AND/OR SPA	ISSUE DATE 4/30/14	SUBCONTRACTOR(S)
	TOTAL PERMITS ISSUED	31	TOTAL PERMITS HELD	0
	TOTAL APPLICATION VALUATION	836,500		
	GRAND TOTAL ISSUED	31	GRAND TOTAL HELD	0
	GRAND TOTAL APPLICATION VALUATION	836,500		



APPLICATION NUMBER	STRUCTURE C.O. DATE	OWNER MAILING ADDRESS	PROPERTY ADDRESS Parcel ID No.	APPLICATION TYPE
13 00001369	000 000 5/09/14	[REDACTED]	2598 STARLITE LN BLD H 106-08-050B	COMMERCIAL ADDN/ALTER/TI
13 00001922	000 000 5/23/14	[REDACTED]	5010 CIRCULA DE HACIENDA 113-16-028	RESIDENTIAL SINGLE FAMILY - R3 & AB
14 00000022	000 000 5/01/14	[REDACTED]	618 GRAND ISLAND DR 107-83-301	RESIDENTIAL SINGLE FAMILY - ISLAND
14 00000198	000 000 5/08/14	[REDACTED]	3256 PALM GROVE DR 112-08-183	RESIDENTIAL SINGLE FAMILY
14 00000357	000 000 5/19/14	[REDACTED]	29 BREAKERS DR 108-17-160	RESIDENTIAL SINGLE FAMILY
14 00000388	000 000 5/29/14	[REDACTED]	2615 SUNKEN TREE DR 106-26-129	RESIDENTIAL SINGLE FAMILY
14 00000528	000 000 5/15/14	[REDACTED]	1799 PIPER BAY 115-16-072	RESIDENTIAL SINGLE FAMILY
14 00000620	000 000 5/01/14	[REDACTED]	2519 INVERNESS DR 112-11-101	RESIDENTIAL SINGLE FAMILY
14 00000635	000 000 5/23/14	[REDACTED]	7010 CIRCULA DE HACIENDA 113-15-014	RESIDENTIAL SINGLE FAMILY - R3 & AB
14 00000698	000 000 5/21/14	[REDACTED]	1028 GLENEAGLES DR 105-30-006	RESIDENTIAL SINGLE FAMILY - R3 & AB
14 00000709	000 000 5/05/14	[REDACTED]	1361 VAQUERO DR 114-06-044	RESIDENTIAL SINGLE FAMILY - R3 & AB
14 00000859	000 000 5/23/14	[REDACTED]	2244 CLARKE DR 106-27-016	RESIDENTIAL SINGLE FAMILY
14 00000901	000 000 5/07/14	[REDACTED]	1971 PARK TERRACE BAY 115-09-099	RESIDENTIAL SINGLE FAMILY
14 00000945	000 000 5/13/14	[REDACTED]	3515 OFFSHORE DR 110-03-152	RESIDENTIAL SINGLE FAMILY

APPLICATION NUMBER	STRUCTURE C.O. DATE	OWNER MAILING ADDRESS	PROPERTY ADDRESS Parcel ID No.	APPLICATION TYPE
14 00000948	000 000 5/23/14	[REDACTED]	2750 PASEO DORADO 105-17-102	RESIDENTIAL SINGLE FAMILY
14 00000949	000 000 5/12/14	[REDACTED]	2795 PALO VERDE BLVD S 108-26-034	RESIDENTIAL SINGLE FAMILY
14 00001037	000 000 5/08/14	[REDACTED]	3415 EL TORO DR 105-03-025	RESIDENTIAL SINGLE FAMILY
14 00001059	000 000 5/22/14	[REDACTED]	3200 HWY 95 N 120-01-007	STORE/RESTAURANT/WAREHOUSE/MARKET/L
14 00001169	000 000 5/16/14	[REDACTED]	3600 PALO VERDE BLVD S 113-08-137	RESIDENTIAL SINGLE FAMILY
14 00001308	000 000 5/08/14	[REDACTED]	34 LAKE HAVASU AVE N 2 107-57-003	COMMERCIAL ADDN/ALTER/TI
14 00001438	000 000 5/05/14	[REDACTED]	2082 MESQUITE AVE A114 108-06-118	COMMERCIAL ADDN/ALTER/TI

APPLICATION	APPLICATION TYPE AND DESCRIPTION DATE	ADDRESS/ Parcel ID No. TRACT-BLOCK-LOT	PROPERTY OWNER/ CONTRACTOR
14-00000695	NRTI COMMERCIAL ADDN/ALTER/TI 10/21/13	118 LAKE HAVASU AVE N 107-08-045B 113-01-PAR A&B	[REDACTED] PREMIER TOWER SOLUTIONS LLC
	STRUCTURE - 000 000 STRUCTURAL MODS TO MONO POLE PERMIT TYPE - CB 00 COMMERCIAL BUILDING PERMIT	ISSUE DATE 5/19/14 VALUATION 25000	SUBCONTRACTOR(S)
14-00001303	NRCS STORE/RESTAURANT/WAREHOUSE/MARKET/LAUNDROMAT 1/27/14	2110 COLLEGE DR BLD A 115-20-001B 2348-01-01B	[REDACTED] DAT CONSTRUCTION
	STRUCTURE - 000 000 STORAGE BUILING 'A' PERMIT TYPE - CB 00 COMMERCIAL BUILDING PERMIT	ISSUE DATE 5/21/14 VALUATION 236500	SUBCONTRACTOR(S)
14-00001304	NRCS STORE/RESTAURANT/WAREHOUSE/MARKET/LAUNDROMAT 1/27/14	2110 COLLEGE DR BLD B 115-20-001B 2348-01-01B	[REDACTED] DAT CONSTRUCTION
	STRUCTURE - 000 000 BLDG B; B-101 THROUGH B-128 PERMIT TYPE - CB 00 COMMERCIAL BUILDING PERMIT	ISSUE DATE 5/21/14 VALUATION 693418	SUBCONTRACTOR(S)
14-00001471	NRTI COMMERCIAL ADDN/ALTER/TI 2/18/14	7260 SARA PARK WAY W 111-01-001 0000-03-21	[REDACTED] JOHNSON MANLEY HAVASU LUMBER
	STRUCTURE - 000 000 BATHROOM ADDITION PERMIT TYPE - CB 00 COMMERCIAL BUILDING PERMIT	ISSUE DATE 5/05/14 VALUATION 18848	SUBCONTRACTOR(S)
14-00001666	NRTI COMMERCIAL ADDN/ALTER/TI 3/13/14	5695 HWY 95 N PAR C 120-54-010 2392-01-PAR C	[REDACTED] ROHM BUILDING & DEVELOPMENT IN
	STRUCTURE - 000 000 WALMART GENERAL REMODEL PERMIT TYPE - CB 00 COMMERCIAL BUILDING PERMIT	ISSUE DATE 5/28/14 VALUATION 300000	SUBCONTRACTOR(S)
14-00002143	NRTI COMMERCIAL ADDN/ALTER/TI 5/13/14	1000 MCCULLOCH BLVD N C 107-15-019 0000-01-15	[REDACTED] PRO LINE CONSTRUCTION SRVC LLC
	STRUCTURE - 000 000 REMOVE TUB INSTALL NEW DRS BTW 588&589 PERMIT TYPE - CB 00 COMMERCIAL BUILDING PERMIT	ISSUE DATE 5/13/14 VALUATION 8000	SUBCONTRACTOR(S)
14-00002145	NRTI COMMERCIAL ADDN/ALTER/TI 5/13/14	42 SMOKETREE AVE S 108-11-035A 140-05-01&02	[REDACTED] TED CUTTING EDGE MASONRY INC
	STRUCTURE - 000 000 TENANT IMPROVEMENT PERMIT TYPE - CB 00 COMMERCIAL BUILDING PERMIT	ISSUE DATE 5/19/14 VALUATION 8000	SUBCONTRACTOR(S)
14-00002175	NRTI COMMERCIAL ADDN/ALTER/TI 5/16/14	2330 MCCULLOCH BLVD N 108-27-041B 2293-03-19	[REDACTED] O/B (FOR CDD DATA BASE)





PREPARED 6/02/14, 11:51:59  
PROGRAM BP412L  
Lake Havasu City

PERMITS ISSUED REPORT  
5/01/14 THRU 5/31/14  
DEPARTMENT - BUILDING  
PERMIT TYPE - CDEM COMMERCIAL DEMOLITION  
OBTAINED VALUATION FROM PERMIT VALUATION

PAGE 1

APPLICATION	APPLICATION TYPE AND DESCRIPTION	ADDRESS/ Parcel ID No. TRACT-BLOCK-LOT	PROPERTY OWNER/ CONTRACTOR	
14-00002165	CDEM COMMERCIAL DEMOLITION 5/15/14	62 LAKE HAVASU AVE S 100 107-11-152A 2200-01-03&04	[REDACTED] LAMBERT CUSTOM BUILDERS LLC	
STRUCTURE - 000 000 DEMO -**** *FLOOR DEMO NOT PERMITTED**** PERMIT TYPE - CDEM 00 COMMERCIAL DEMOLITION		ISSUE DATE 5/16/14	VALUATION	SUBCONTRACTOR(S)
14-00002237	CDEM COMMERCIAL DEMOLITION 5/27/14	2675 PALO VERDE BLVD S I 106-04-004 132-00-PAR A&B	[REDACTED]	CORE CONSTRUCTION
STRUCTURE - 000 000 DEMO INTERIOR FINISHES OF 105&107-BLDG I PERMIT TYPE - CDEM 00 COMMERCIAL DEMOLITION		ISSUE DATE 5/28/14	VALUATION	SUBCONTRACTOR(S)
TOTAL PERMITS ISSUED 2		TOTAL PERMITS HELD 0		
TOTAL PERMIT VALUATION		0		
GRAND TOTAL ISSUED 2		GRAND TOTAL HELD 0		
GRAND TOTAL PERMIT VALUATION		0		

APPLICATION	APPLICATION TYPE AND DESCRIPTION DATE	ADDRESS/ Parcel ID No. TRACT-BLOCK-LOT	PROPERTY OWNER/ CONTRACTOR
14-00001339	CGRD GRADING - COMMERICAL 1/30/14	2110 COLLEGE DR 115-20-001B 2348-01-01B	[REDACTED] DAT CONSTRUCTION
	STRUCTURE - 000 000 GRADING - COMMERICAL PERMIT TYPE - CGRD 00 COMMERCIAL GRADING PERMIT	ISSUE DATE 5/21/14	VALUATION SUBCONTRACTOR(S)
14-00001987	CGRD GRADING - COMMERICAL 4/23/14	2200 HAVASUPAI BLVD 106-31-001 2152A-01-01	[REDACTED] CONCORD GENERAL CONTRACTING IN
	STRUCTURE - 000 000 LHUSD PKG LOT EXPANSION PERMIT TYPE - CGRD 00 COMMERCIAL GRADING PERMIT	ISSUE DATE 5/22/14	VALUATION 25000 SUBCONTRACTOR(S)
TOTAL PERMITS ISSUED 2		TOTAL PERMITS HELD 0	
TOTAL PERMIT VALUATION		25,000	
GRAND TOTAL ISSUED 2		GRAND TOTAL HELD 0	
GRAND TOTAL PERMIT VALUATION		25,000	

APPLICATION	APPLICATION TYPE AND DESCRIPTION	ADDRESS/ Parcel ID No. TRACT-BLOCK-LOT	PROPERTY OWNER/ CONTRACTOR	
14-00000826	RSF RESIDENTIAL SINGLE FAMILY - R3 & ABOVE DATE 11/05/13 <i>RSFA</i> <i>ADD 97 SQFT TO RSF &amp; 160 SQFT TO GARAGE</i>	7041 CIRCULA DE HACIENDA 113-15-022 2367-01-22	[REDACTED] LAMBERT CUSTOM BUILDERS LLC	
STRUCTURE - 000 000	RSF	ISSUE DATE	VALUATION	SUBCONTRACTOR(S)
PERMIT TYPE -	COMB (01) RESIDENTIAL BUILDING PERMIT	5/14/14	<del>210588</del> 11,498	[REDACTED]
14-00000937	NRGC RESIDENTIAL GARAGES/CARPORTS DATE 11/19/13 <i>RSFA</i> <i>ADD 200 SQFT LA</i>	1230 BRACERO LN 112-16-139 2215-03-71	[REDACTED] O/B (FOR CDD DATA BASE)	
STRUCTURE - 000 000	RV GAR, GUEST HOUSE, PATIO W/DECK	ISSUE DATE	VALUATION	SUBCONTRACTOR(S)
PERMIT TYPE -	COMB (01) RESIDENTIAL BUILDING PERMIT	5/01/14	<del>148579</del> 14,800	[REDACTED]
14-00001070	RSF RESIDENTIAL SINGLE FAMILY DATE 12/16/13	3071 SOUTHWIND AVE 114-07-220 2205-12-12	[REDACTED] DESERT SUN HOMES LLC	
STRUCTURE - 000 000	DRIVEWAY & SINGLE FAMILY RESIDENCE	ISSUE DATE	VALUATION	SUBCONTRACTOR(S)
PERMIT TYPE -	COMB 00 RESIDENTIAL BUILDING PERMIT	5/06/14	204160	[REDACTED]
14-00001332	NRGC RESIDENTIAL GARAGES/CARPORTS DATE 1/29/14 <i>RSFA</i> <i>CONVERT 300 SQFT GARAGE TO SAME RM &amp; 390 SQFT GARAGE TO BDRM &amp; ADD 40 SQFT PATIO</i>	2741 VIA NARANJA 105-17-169A 2316-08-04	[REDACTED] O/B (FOR CDD DATA BASE)	
STRUCTURE - 000 000	DET RV GARAGE ADDITION W/ENG	ISSUE DATE	VALUATION	SUBCONTRACTOR(S)
PERMIT TYPE -	COMB (02) RESIDENTIAL BUILDING PERMIT	5/14/14	<del>66515</del> 33,190	[REDACTED]
14-00001373	NRGC RESIDENTIAL GARAGES/CARPORTS DATE 2/04/14 <i>ADD 120 SQFT TO GARAGE</i>	1651 SAILING HAWKS DR 141 115-35-041 2364-00-26	[REDACTED] LAMBERT CUSTOM BUILDERS LLC	
STRUCTURE - 000 000	DET GARAGE	ISSUE DATE	VALUATION	SUBCONTRACTOR(S)
PERMIT TYPE -	COMB (01) RESIDENTIAL BUILDING PERMIT	5/21/14	<del>38124</del> 3240	[REDACTED]
14-00001473	IRSF RESIDENTIAL SINGLE FAMILY - ISLAND DATE 2/18/14	920 ISOLA CIRELLA LOOP 107-83-077 8888-05-26	[REDACTED] O/B (FOR CDD DATA BASE)	
STRUCTURE - 000 000	RSF	ISSUE DATE	VALUATION	SUBCONTRACTOR(S)
PERMIT TYPE -	COMB 00 RESIDENTIAL BUILDING PERMIT	5/05/14	300761	[REDACTED]
14-00001477	NRGC RESIDENTIAL GARAGES/CARPORTS DATE 2/19/14	920 ISOLA CIRELLA LOOP 107-83-077 8888-05-26	[REDACTED] O/B (FOR CDD DATA BASE)	
STRUCTURE - 000 000	DET RV GARAGE	ISSUE DATE	VALUATION	SUBCONTRACTOR(S)
PERMIT TYPE -	COMB 00 RESIDENTIAL BUILDING PERMIT	5/05/14	58374	[REDACTED]
14-00001483	RSF RESIDENTIAL SINGLE FAMILY DATE 2/20/14	3857 LODESTAR LN 113-08-401 2190-11-56	[REDACTED] DESERT SUN HOMES LLC	

APPLICATION DATE	APPLICATION TYPE AND DESCRIPTION	ADDRESS/ Parcel ID No. TRACT-BLOCK-LOT	PROPERTY OWNER/ CONTRACTOR
14-00001483 (CONTINUED)			
	STRUCTURE - 000 000 SINGLE FAMILY RESIDENCE PERMIT TYPE - COMB 00 RESIDENTIAL BUILDING PERMIT	ISSUE DATE VALUATION 5/05/14 163772	SUBCONTRACTOR(S)
14-00001510	RSF3 RESIDENTIAL SINGLE FAMILY - R3 & ABOVE 2/24/14	1010 PLAZA ROCA 113-16-024A 2368-01-24	[REDACTED] LAMBERT CUSTOM BUILDERS LLC
	STRUCTURE - 000 000 RSF PERMIT TYPE - COMB 00 RESIDENTIAL BUILDING PERMIT	ISSUE DATE VALUATION 5/13/14 432065	SUBCONTRACTOR(S)
14-00001625	RSF RESIDENTIAL SINGLE FAMILY 3/06/14	3763 BLUEGRASS DR 110-12-472 2280-21-33	[REDACTED] PARLISCH HOMES
	STRUCTURE - 000 000 RSF PERMIT TYPE - COMB 00 RESIDENTIAL BUILDING PERMIT	ISSUE DATE VALUATION 5/13/14 195979	SUBCONTRACTOR(S)
14-00001649	RSF RESIDENTIAL SINGLE FAMILY 3/11/14 <i>NRGC ADD 90 SQFT TO GARAGE</i>	2230 CATAMARAN DR 104-38-211 2224-08-04	[REDACTED] DESERT SUN HOMES LLC
	STRUCTURE - 000 000 SINGLE FAMILY RESIDENCE PERMIT TYPE - COMB 01 RESIDENTIAL BUILDING PERMIT	ISSUE DATE VALUATION 5/20/14 185070	SUBCONTRACTOR(S)
14-00001706	RSF RESIDENTIAL SINGLE FAMILY 3/19/14 <i>RSFA ADD 140 SQFT PATIO</i>	1401 MOHICAN DR 111-18-135 2208-08-30	[REDACTED] DESERT SUN HOMES LLC
	STRUCTURE - 000 000 SINGLE FAMILY RESIDENCE PERMIT TYPE - COMB 01 RESIDENTIAL BUILDING PERMIT	ISSUE DATE VALUATION 5/20/14 149428	SUBCONTRACTOR(S)
14-00001714	RSF3 RESIDENTIAL SINGLE FAMILY - R3 & ABOVE 3/19/14	1651 SAILING HAWKS DR 138 115-35-038 2364-00-26	[REDACTED] LAMBERT CUSTOM BUILDERS LLC
	STRUCTURE - 000 000 RSF PERMIT TYPE - COMB 00 RESIDENTIAL BUILDING PERMIT	ISSUE DATE VALUATION 5/16/14 132001	SUBCONTRACTOR(S)
14-00001715	RSFA RESIDENTIAL ADDN/ALTER/CONVERSION 3/19/14	1010 PLAZA ROCA 113-16-024A 2368-01-24	[REDACTED] LAMBERT CUSTOM BUILDERS LLC
	STRUCTURE - 000 000 ENG GAZEBO PERMIT TYPE - COMB 00 RESIDENTIAL BUILDING PERMIT	ISSUE DATE VALUATION 5/13/14 5700	SUBCONTRACTOR(S)
14-00001785	RSF RESIDENTIAL SINGLE FAMILY 3/28/14	1860 BURGUNDY DR 115-06-066 2278-04-17	[REDACTED] PALMIERI CONSTRUCTION INC

APPLICATION	APPLICATION DATE	TYPE AND DESCRIPTION	ADDRESS/ Parcel ID No. TRACT-BLOCK-LOT	PROPERTY OWNER/ CONTRACTOR	
-----					
14-00001785	(CONTINUED)				
-----					
	STRUCTURE - 000 000	RSF	ISSUE DATE	VALUATION	SUBCONTRACTOR (S)
	PERMIT TYPE -	COMB 00 RESIDENTIAL BUILDING PERMIT	5/07/14	183217	
14-00001791	RSF3	RESIDENTIAL SINGLE FAMILY - R3 & ABOVE	2610 PALISADES DR		[REDACTED]
		3/31/14	104-30-084		MAGIC HOMES
			2182-13-07		
-----					
	STRUCTURE - 000 000	DRIVEWAT AND OFFSITES	ISSUE DATE	VALUATION	SUBCONTRACTOR (S)
	PERMIT TYPE -	COMB 00 RESIDENTIAL BUILDING PERMIT	5/13/14	170953	
14-00001803	RSF	RESIDENTIAL SINGLE FAMILY	3295 HIDDEN VALLEY DR		[REDACTED]
		4/01/14	112-07-247		PAHLISCH HOMES
			2229-08-25		
-----					
	STRUCTURE - 000 000	RSF	ISSUE DATE	VALUATION	SUBCONTRACTOR (S)
	PERMIT TYPE -	COMB 00 RESIDENTIAL BUILDING PERMIT	5/13/14	210694	
14-00001822	NRGC	RESIDENTIAL GARAGES/CARPORTS	3857 LODESTAR LN		DESERT SUN HOMES LLC
		4/02/14	113-08-401		
			2190-11-56		
-----					
	STRUCTURE - 000 000	DET RV GARAGE W1/2 BATH	ISSUE DATE	VALUATION	SUBCONTRACTOR (S)
	PERMIT TYPE -	COMB 00 RESIDENTIAL BUILDING PERMIT	5/05/14	29160	
14-00001823	RSF	RESIDENTIAL SINGLE FAMILY	3869 KIOWA BLVD S		[REDACTED]
		4/02/14	113-08-407		DESERT SUN HOMES LLC
			2190-11-62		
-----					
	STRUCTURE - 000 000	RSF	ISSUE DATE	VALUATION	SUBCONTRACTOR (S)
	PERMIT TYPE -	COMB 00 RESIDENTIAL BUILDING PERMIT	5/05/14	193694	
14-00001842	RSF	RESIDENTIAL SINGLE FAMILY	200 SHEANWATER LN		[REDACTED]
		4/03/14	108-04-118		JANECEK HOMES
			128-06-09		
-----					
	STRUCTURE - 000 000	SINGLE FAMILY RESIDENTIAL	ISSUE DATE	VALUATION	SUBCONTRACTOR (S)
	PERMIT TYPE -	COMB 00 RESIDENTIAL BUILDING PERMIT	5/27/14	173223	
14-00001843	RSF	RESIDENTIAL SINGLE FAMILY	4225 COLT DR		[REDACTED]
		4/03/14	113-13-048B		JANECEK HOMES
			2295-05-05B		
-----					
	STRUCTURE - 000 000	RESIDENTIAL SINGLE FAMILY	ISSUE DATE	VALUATION	SUBCONTRACTOR (S)
	PERMIT TYPE -	COMB 00 RESIDENTIAL BUILDING PERMIT	5/15/14	350338	
14-00001887	RSFA	RESIDENTIAL ADDN/ALTER/CONVERSION	2904 MAVERICK DR		[REDACTED]
		4/10/14	108-25-278		078 (FOR CDD DATA BASE)
			2129-08-23		

APPLICATION	APPLICATION DATE	TYPE AND DESCRIPTION	ADDRESS/ Parcel ID No. TRACT-BLOCK-LOT	PROPERTY OWNER/ CONTRACTOR
-----				
14-00001887	(CONTINUED)			
-----				
	STRUCTURE - 000 000	DET GARAGE & CASITA	ISSUE DATE	VALUATION
	PERMIT TYPE -	COMB 00 RESIDENTIAL BUILDING PERMIT	5/06/14	72252
				SUBCONTRACTOR(S)
14-00001890	RSF3	RESIDENTIAL SINGLE FAMILY - R3 & ABOVE	2651 FREMONT CT	[REDACTED]
	4/10/14		109-27-002	HAMMER HEAD HOMES LLC
			2260-01-02	
	STRUCTURE - 000 000	SINGLE FAMILY RESIDENCE	ISSUE DATE	VALUATION
	PERMIT TYPE -	COMB 00 RESIDENTIAL BUILDING PERMIT	5/12/14	191565
				SUBCONTRACTOR(S)
14-00001895	RSF	RESIDENTIAL SINGLE FAMILY	3147 BERMUDA CT	[REDACTED]
	4/10/14		108-25-139	REDCO INDUSTRIES
			2129-03-60	
	STRUCTURE - 000 000	RESIDENTIAL SINGLE FAMILY	ISSUE DATE	VALUATION
	PERMIT TYPE -	COMB 00 RESIDENTIAL BUILDING PERMIT	5/13/14	200636
				SUBCONTRACTOR(S)
14-00001897	RSFA	RESIDENTIAL ADDN/ALTER/CONVERSION	2740 VIA PALMA	[REDACTED]
	4/10/14		105-18-024	RAIN OR SHINE AWNINGS & GUTTER
			2317-02-23	
	STRUCTURE - 000 000	ALUM LATTICE COVER	ISSUE DATE	VALUATION
	PERMIT TYPE -	COMB 00 RESIDENTIAL BUILDING PERMIT	5/06/14	3800
				SUBCONTRACTOR(S)
14-00001920	RSF	RESIDENTIAL SINGLE FAMILY	2470 ANITA AVE	[REDACTED]
	4/16/14		104-56-047	AFFORDABLE GEN CONTRACTING INC
			2242-04-09	
	STRUCTURE - 000 000	SINGLE FAMILY RESIDENCE	ISSUE DATE	VALUATION
	PERMIT TYPE -	COMB 00 RESIDENTIAL BUILDING PERMIT	5/02/14	147081
				SUBCONTRACTOR(S)
14-00001925	RSFA	RESIDENTIAL ADDN/ALTER/CONVERSION	2744 PONY PL	[REDACTED]
	4/16/14		114-08-137	PRO LINE CONSTRUCTION SRVC LLC
			2258-05-15	
	STRUCTURE - 000 000	VIEW DECK	ISSUE DATE	VALUATION
	PERMIT TYPE -	COMB 00 RESIDENTIAL BUILDING PERMIT	5/01/14	2736
				SUBCONTRACTOR(S)
14-00001928	RVPA	RECREATIONAL VEHICLE PARK ADDITION	1905 VICTORIA FARMS RD 337	[REDACTED]
	4/17/14		120-53-071	O/B (FOR CDD DATA BASE)
			0000-04-04	
	STRUCTURE - 000 000	SHED/PATIO	ISSUE DATE	VALUATION
	PERMIT TYPE -	COMB 00 RESIDENTIAL BUILDING PERMIT	5/05/14	13868
				SUBCONTRACTOR(S)
14-00001931	RSF	RESIDENTIAL SINGLE FAMILY	3390 THUNDERHEAD DR	[REDACTED]
	4/17/14		111-12-319	BRIDGE CORE BUILDERS
			2250-21-14	

APPLICATION	APPLICATION TYPE AND DESCRIPTION	ADDRESS/ Parcel ID No. TRACT-BLOCK-LOT	PROPERTY OWNER/ CONTRACTOR
-----			
14-00001931	(CONTINUED)		
-----			
	STRUCTURE - 000 000 SINGLE FAMILY RESIDENCE PERMIT TYPE - COMB 00 RESIDENTIAL BUILDING PERMIT	ISSUE DATE VALUATION 5/09/14 176640	SUBCONTRACTOR(S)
14-00001932	RSFA RESIDENTIAL ADDN/ALTER/CONVERSION 4/17/14	3475 OFFSHORE DR 110-03-169 2143-12-08	[REDACTED] CONESTOGA CONSTRUCTION
	STRUCTURE - 000 000 DEN ADDITION PERMIT TYPE - COMB 00 RESIDENTIAL BUILDING PERMIT	ISSUE DATE VALUATION 5/01/14 34262	SUBCONTRACTOR(S)
14-00001937	RSF RESIDENTIAL SINGLE FAMILY 4/17/14	691 AVENIDA LAREDO 105-17-238 2316-13-01	DESERT SUN HOMES LLC
	STRUCTURE - 000 000 RSF PERMIT TYPE - COMB 00 RESIDENTIAL BUILDING PERMIT	ISSUE DATE VALUATION 5/28/14 147299	SUBCONTRACTOR(S)
14-00001938	RSF RESIDENTIAL SINGLE FAMILY 4/17/14	210 GREENTREE DR 109-31-063 2313-06-16	[REDACTED] DESERT SUN HOMES LLC
	STRUCTURE - 000 000 SINGLE FAMILY RESIDENCE PERMIT TYPE - COMB 00 RESIDENTIAL BUILDING PERMIT	ISSUE DATE VALUATION 5/12/14 167597	SUBCONTRACTOR(S)
14-00001939	NRCA COMM ACCESSORY BLD/SHED/STORAGE GARAGE 4/17/14	4000 HWY 95 N 120-05-207 0000-04-45	[REDACTED] ABSOLUTE STEEL
	STRUCTURE - 000 000 STND CARPORT 14'W X 35'L X 12.5' EAVE PERMIT TYPE - COMB 00 RESIDENTIAL BUILDING PERMIT	ISSUE DATE VALUATION 5/22/14 9310	SUBCONTRACTOR(S)
14-00001940	NRGC RESIDENTIAL GARAGES/CARPORTS 4/17/14	3867 MISSION DR N 110-11-143 2279-09-30	[REDACTED] O/B (FOR CDD DATA BASE)
	STRUCTURE - 000 000 SHADE COVER PERMIT TYPE - COMB 00 RESIDENTIAL BUILDING PERMIT	ISSUE DATE VALUATION 5/14/14 9120	SUBCONTRACTOR(S)
14-00001945	NRGC RESIDENTIAL GARAGES/CARPORTS 4/21/14	3999 BLUEGRASS DR 110-15-006A 2281-01-05&06	[REDACTED] STAKER'S CONSTRUCTION LLC
	STRUCTURE - 000 000 DET RV GARAGEW/VIEW DECK & STORAGE ROOM PERMIT TYPE - COMB 00 RESIDENTIAL BUILDING PERMIT	ISSUE DATE VALUATION 5/05/14 19278	SUBCONTRACTOR(S)
14-00001946	RSFA RESIDENTIAL ADDN/ALTER/CONVERSION 4/21/14	2506 MARINER LN 108-17-167 119A-06-07	[REDACTED] O/B (FOR CDD DATA BASE)



APPLICATION	APPLICATION DATE	TYPE AND DESCRIPTION	ADDRESS/ Parcel ID No. TRACT-BLOCK-LOT	PROPERTY OWNER/ CONTRACTOR
-----				
14-00001946	(CONTINUED)			
-----				
	STRUCTURE - 000 000	GARAGES & ROOMS ADDITION	ISSUE DATE	VALUATION
	PERMIT TYPE -	COMB 00 RESIDENTIAL BUILDING PERMIT	5/16/14	142165
				SUBCONTRACTOR (S)
14-00001956	RSF	RESIDENTIAL SINGLE FAMILY	3911 HAWKEYE PLZ	[REDACTED]
	4/21/14		111-18-049	KELCO INDUSTRIES
			2208-05-22	
-----				
	STRUCTURE - 000 000	RSF	ISSUE DATE	VALUATION
	PERMIT TYPE -	COMB 00 RESIDENTIAL BUILDING PERMIT	5/22/14	180490
				SUBCONTRACTOR (S)
14-00001957	RSFA	RESIDENTIAL ADDN/ALTER/CONVERSION	2449 ATLANTIC DR	[REDACTED]
	4/21/14		104-38-245	O/B (FOR CDD DATA BASE)
			2224-10-11	
-----				
	STRUCTURE - 000 000	ALUM PATIO COVER	ISSUE DATE	VALUATION
	PERMIT TYPE -	COMB 00 RESIDENTIAL BUILDING PERMIT	5/07/14	2850
				SUBCONTRACTOR (S)
14-00001960	RSF	RESIDENTIAL SINGLE FAMILY	3401 ORO GRANDE BLVD	[REDACTED]
	4/21/14		114-09-122	O/B (FOR CDD DATA BASE)
			2256-09-05	
-----				
	STRUCTURE - 000 000	RSF	ISSUE DATE	VALUATION
	PERMIT TYPE -	COMB 00 RESIDENTIAL BUILDING PERMIT	5/14/14	161771
				SUBCONTRACTOR (S)
14-00001962	NRGC	RESIDENTIAL GARAGES/CARPORTS	1356 PIPER LOOP	[REDACTED]
	4/21/14		115-16-154	SEVILLE BUILDERS INC
			2334-03-27	
-----				
	STRUCTURE - 000 000	ATT RV GARAGE	ISSUE DATE	VALUATION
	PERMIT TYPE -	COMB 00 RESIDENTIAL BUILDING PERMIT	5/08/14	27000
				SUBCONTRACTOR (S)
14-00001965	NRGC	RESIDENTIAL GARAGES/CARPORTS	632 VENETO LOOP	[REDACTED]
	4/22/14		107-83-360	O/B (FOR CDD DATA BASE)
			8888-01-74	
-----				
	STRUCTURE - 000 000	WOOD SHADE COVER	ISSUE DATE	VALUATION
	PERMIT TYPE -	COMB 00 RESIDENTIAL BUILDING PERMIT	5/20/14	8512
				SUBCONTRACTOR (S)
14-00001971	RVPA	RECREATIONAL VEHICLE PARK ADDITION	1905 VICTORIA FARMS RD 87	[REDACTED]
	4/22/14		120-48-087	HERSAM CONSTRUCTION
			0000-04-04	
-----				
	STRUCTURE - 000 000	SHED	ISSUE DATE	VALUATION
	PERMIT TYPE -	COMB 00 RESIDENTIAL BUILDING PERMIT	5/09/14	5373
				SUBCONTRACTOR (S)
14-00001974	RSFA	RESIDENTIAL ADDN/ALTER/CONVERSION	3395 JAMAICA BLVD S	[REDACTED]
	4/22/14		105-13-361	RIVER HOMES INC
			2165-15-01	

APPLICATION	APPLICATION DATE	TYPE AND DESCRIPTION	ADDRESS/ Parcel ID No. TRACT-BLOCK-LOT	PROPERTY OWNER/ CONTRACTOR
-----				
14-00001974	(CONTINUED)			
-----				
STRUCTURE - 000 000		GARAGE, BEDROOM & PATIO ADDITION	ISSUE DATE	VALUATION
PERMIT TYPE -		COMB 00 RESIDENTIAL BUILDING PERMIT	5/15/14	60530
				SUBCONTRACTOR (S)
14-00001979	NRGC	RESIDENTIAL GARAGES/CARPORTS	2080 CASPER DR	
-----	4/23/14		109-17-145	
			136-08-01	SABRE BUILDING CORP
-----				
STRUCTURE - 000 000		DET RV GARAGE	ISSUE DATE	VALUATION
PERMIT TYPE -		COMB 00 RESIDENTIAL BUILDING PERMIT	5/19/14	33750
				SUBCONTRACTOR (S)
14-00001986	NRGC	RESIDENTIAL GARAGES/CARPORTS	3580 OFFSHORE CT	
-----	4/23/14		110-03-236	
			2143-14-12	SEVILLE BUILDERS INC
-----				
STRUCTURE - 000 000		GARAGE ADDITION	ISSUE DATE	VALUATION
PERMIT TYPE -		COMB 00 RESIDENTIAL BUILDING PERMIT	5/13/14	3780
				SUBCONTRACTOR (S)
14-00002009	NRGC	RESIDENTIAL GARAGES/CARPORTS	3084 SARATOGA AVE	
-----	4/25/14		105-10-171	
			2166-07-16	INTERSTATE CARPORTS
-----				
STRUCTURE - 000 000		INTERSTATE CARPORT	ISSUE DATE	VALUATION
PERMIT TYPE -		COMB 00 RESIDENTIAL BUILDING PERMIT	5/30/14	7600
				SUBCONTRACTOR (S)
14-00002016	NRGC	RESIDENTIAL GARAGES/CARPORTS	857 MANOR DR	
-----	4/28/14		106-27-202A	
			2152-08-07&08	O/B (FOR CDD DATA BASE)
-----				
STRUCTURE - 000 000		DET GARAGE	ISSUE DATE	VALUATION
PERMIT TYPE -		COMB 00 RESIDENTIAL BUILDING PERMIT	5/16/14	39150
				SUBCONTRACTOR (S)
14-00002020	RSF	RESIDENTIAL SINGLE FAMILY	180 COMANCHE LN	
-----	4/28/14		108-18-160	
			119B-11-38	J & P DEVELOPMENT (LHC) LLC
-----				
STRUCTURE - 000 000		RSF	ISSUE DATE	VALUATION
PERMIT TYPE -		COMB 00 RESIDENTIAL BUILDING PERMIT	5/20/14	212666
				SUBCONTRACTOR (S)
14-00002026	RSF	RESIDENTIAL SINGLE FAMILY	3092 NEWPORT DR	
-----	4/29/14		105-13-147	
			2165-07-14	ARIZONA HOMES OF KINGMAN LLC
-----				
STRUCTURE - 000 000		SINGLE FAMILY RESIDENCE	ISSUE DATE	VALUATION
PERMIT TYPE -		COMB 00 RESIDENTIAL BUILDING PERMIT	5/23/14	185541
				SUBCONTRACTOR (S)
14-00002027	RSFA	RESIDENTIAL ADDN/ALTER/CONVERSION	3795 CHALLENGER DR	
-----	4/29/14		111-07-110	
			127A-11-21	O/B (FOR CDD DATA BASE)

APPLICATION	APPLICATION TYPE AND DESCRIPTION	ADDRESS/ Parcel ID No. TRACT-BLOCK-LOT	PROPERTY OWNER/ CONTRACTOR
-----			
14-00002027 (CONTINUED)			
-----			
STRUCTURE - 000 000	PATIO	ISSUE DATE	VALUATION
PERMIT TYPE -	COMB 00 RESIDENTIAL BUILDING PERMIT	5/15/14	15390
			SUBCONTRACTOR (S)
14-00002028	NRGC RESIDENTIAL GARAGES/CARPORTS	3440 HASSAYAMPA DR	[REDACTED]
-----	4/29/14	111-12-060	O/B (FOR CDD DATA BASE)
		2250-04-08	
STRUCTURE - 000 000	RV GARAGE ADDITION W/BATHROOM	ISSUE DATE	VALUATION
PERMIT TYPE -	COMB 00 RESIDENTIAL BUILDING PERMIT	5/19/14	35073
			SUBCONTRACTOR (S)
14-00002044	RSFA RESIDENTIAL ADDN/ALTER/CONVERSION	3091 STAR DR	[REDACTED]
-----	4/30/14	114-08-495	SELECT CONSTRUCTION
		2258-19-10	
STRUCTURE - 000 000	ROOM ADDITION	ISSUE DATE	VALUATION
PERMIT TYPE -	COMB 00 RESIDENTIAL BUILDING PERMIT	5/16/14	34040
			SUBCONTRACTOR (S)
14-00002048	RSF3 RESIDENTIAL SINGLE FAMILY - R3 & ABOVE	111 LOCUST DR	[REDACTED]
-----	5/01/14	109-23-016	J & P DEVELOPMENT (LHC) LLC
		2268-05-01	
STRUCTURE - 000 000	RESIDENTIAL SINGLE FAMILY	ISSUE DATE	VALUATION
PERMIT TYPE -	COMB 00 RESIDENTIAL BUILDING PERMIT	5/20/14	152803
			SUBCONTRACTOR (S)
14-00002049	RSF3 RESIDENTIAL SINGLE FAMILY - R3 & ABOVE	110 MULBERRY AVE	[REDACTED]
-----	5/01/14	109-23-017	J & P DEVELOPMENT (LHC) LLC
		2268-05-02	
STRUCTURE - 000 000	RESIDENTIAL SINGLE FAMILY	ISSUE DATE	VALUATION
PERMIT TYPE -	COMB 00 RESIDENTIAL BUILDING PERMIT	5/20/14	152803
			SUBCONTRACTOR (S)
14-00002062	RSF RESIDENTIAL SINGLE FAMILY	1360 MILAN DR	[REDACTED]
-----	5/02/14	112-17-011	BEN THOMAS INC
		2210-02-06	
STRUCTURE - 000 000	STAND PLAN RSF	ISSUE DATE	VALUATION
PERMIT TYPE -	COMB 00 RESIDENTIAL BUILDING PERMIT	5/05/14	213058
			SUBCONTRACTOR (S)
14-00002070	NRGC RESIDENTIAL GARAGES/CARPORTS	4088 ARIZONA BLVD	[REDACTED]
-----	5/05/14	111-21-041	O/B (FOR CDD DATA BASE)
		2253-08-01	
STRUCTURE - 000 000	ALUM SHADE COVER	ISSUE DATE	VALUATION
PERMIT TYPE -	COMB 00 RESIDENTIAL BUILDING PERMIT	5/19/14	11020
			SUBCONTRACTOR (S)
14-00002081	RSFA RESIDENTIAL ADDN/ALTER/CONVERSION	907 ROLLING HILLS DR	[REDACTED]
-----	5/06/14	114-07-159	RAIN OR SHINE AWNINGS & GUTTER
		2205-10-02	

APPLICATION	APPLICATION DATE	TYPE AND DESCRIPTION	ADDRESS/ Parcel ID No. TRACT-BLOCK-LOT	PROPERTY OWNER/ CONTRACTOR
-----				
14-00002081	(CONTINUED)			
-----				
	STRUCTURE - 000 000	ALUM PATIO COVER	ISSUE DATE	VALUATION
	PERMIT TYPE -	COMB 00 RESIDENTIAL BUILDING PERMIT	5/14/14	6270
				SUBCONTRACTOR (S)
14-00002113	NRGC	RESIDENTIAL GARAGES/CARPORTS	3060 CHEMEHUEVI BLVD	[REDACTED]
	5/09/14		114-14-084	STAKER'S CONSTRUCTION LLC
			2273-07-02	
	STRUCTURE - 000 000	RV GARAGE ADDITION	ISSUE DATE	VALUATION
	PERMIT TYPE -	COMB 00 RESIDENTIAL BUILDING PERMIT	5/28/14	51165
				SUBCONTRACTOR (S)
14-00002116	RSFA	RESIDENTIAL ADDN/ALTER/CONVERSION	2950 INDIAN HEAD DR	[REDACTED]
	5/09/14		114-08-749	HERSAM CONSTRUCTION
			2258-28-04	
	STRUCTURE - 000 000	OLD PATIO TO LA	ISSUE DATE	VALUATION
	PERMIT TYPE -	COMB 00 RESIDENTIAL BUILDING PERMIT	5/14/14	8525
				SUBCONTRACTOR (S)
14-00002118	NRGC	RESIDENTIAL GARAGES/CARPORTS	1040 MOHICAN DR	[REDACTED]
	5/09/14		111-03-076	O/B (FOR CDD DATA BASE)
			2203-06-07	
	STRUCTURE - 000 000	SHADE COVER - STAND PLAN	ISSUE DATE	VALUATION
	PERMIT TYPE -	COMB 00 RESIDENTIAL BUILDING PERMIT	5/19/14	13680
				SUBCONTRACTOR (S)
14-00002122	RSFA	RESIDENTIAL ADDN/ALTER/CONVERSION	2580 CLIFFWOOD DR	[REDACTED]
	5/09/14		106-27-285	O/B (FOR CDD DATA BASE)
			2152-11-11	
	STRUCTURE - 000 000	PATIO TO LA	ISSUE DATE	VALUATION
	PERMIT TYPE -	COMB 00 RESIDENTIAL BUILDING PERMIT	5/16/14	3080
				SUBCONTRACTOR (S)
14-00002130	NRGC	RESIDENTIAL GARAGES/CARPORTS	2836 SEVILLE LN	[REDACTED]
	5/12/14		108-04-046	DAT CONSTRUCTION
			128-04-07	
	STRUCTURE - 000 000	DET GARAGE	ISSUE DATE	VALUATION
	PERMIT TYPE -	COMB 00 RESIDENTIAL BUILDING PERMIT	5/14/14	13770
				SUBCONTRACTOR (S)
14-00002137	RSF	RESIDENTIAL SINGLE FAMILY	1455 LAKE HAVASU AVE N	[REDACTED]
	5/12/14		104-35-183	DESERT SUN HOMES LLC
			2180-09-17	
	STRUCTURE - 000 000	RESIDENTIAL SINGLE FAMILY	ISSUE DATE	VALUATION
	PERMIT TYPE -	COMB 00 RESIDENTIAL BUILDING PERMIT	5/30/14	139564
				SUBCONTRACTOR (S)
14-00002146	NRGC	RESIDENTIAL GARAGES/CARPORTS	174 SMOKETREE AVE S	[REDACTED]
	5/13/14		109-13-051	O/B (FOR CDD DATA BASE)
			142A-03-17	

APPLICATION DATE	APPLICATION TYPE AND DESCRIPTION	ADDRESS/ Parcel ID No. TRACT-BLOCK-LOT	PROPERTY OWNER/ CONTRACTOR
-----			
14-00002146	(CONTINUED)		
-----			
	STRUCTURE - 000 000 SHED ADDITIO TO GARAGE PERMIT TYPE - COMB 00 RESIDENTIAL BUILDING PERMIT	ISSUE DATE 5/14/14 VALUATION 3888	SUBCONTRACTOR(S)
14-00002150	RSFA RESIDENTIAL ADDN/ALTER/CONVERSION 5/13/14	1752 LOCKHEED BAY 115-16-048 2334-02-16	[REDACTED] RAIN OR SHINE AWNINGS & GUTTER
	STRUCTURE - 000 000 ALUM PATIO COVER PERMIT TYPE - COMB 00 RESIDENTIAL BUILDING PERMIT	ISSUE DATE 5/15/14 VALUATION 4085	SUBCONTRACTOR(S)
14-00002155	NRGC RESIDENTIAL GARAGES/CARPORTS 5/14/14	1105 ROLLING HILLS DR 101 114-10-025 2257-04-01	[REDACTED] O/B (FOR CDD DATA BASE)
	STRUCTURE - 000 000 DET GARAGE PERMIT TYPE - COMB 00 RESIDENTIAL BUILDING PERMIT	ISSUE DATE 5/20/14 VALUATION 13338	SUBCONTRACTOR(S)
14-00002159	RSFA RESIDENTIAL ADDN/ALTER/CONVERSION 5/14/14	3190 EL DORADO AVE N 105-04-138 123-06-02	[REDACTED] IMPULSE HOMES
	STRUCTURE - 000 000 STUCCO GARAGE PERMIT TYPE - COMB 00 RESIDENTIAL BUILDING PERMIT	ISSUE DATE 5/14/14 VALUATION 3000	SUBCONTRACTOR(S)
14-00002190	NRGC RESIDENTIAL GARAGES/CARPORTS 5/19/14	3930 RAVELLO DR 111-18-057 2208-06-03	[REDACTED] INTERSTATE CARPORTS
	STRUCTURE - 000 000 SHADE COVER PERMIT TYPE - COMB 00 RESIDENTIAL BUILDING PERMIT	ISSUE DATE 5/23/14 VALUATION 5472	SUBCONTRACTOR(S)
14-00002191	NRGC RESIDENTIAL GARAGES/CARPORTS 5/19/14	595 MEADOWS DR 104-45-423 2227-10-56	[REDACTED] INTERSTATE CARPORTS
	STRUCTURE - 000 000 SHADE COVER PERMIT TYPE - COMB 00 RESIDENTIAL BUILDING PERMIT	ISSUE DATE 5/28/14 VALUATION 25650	SUBCONTRACTOR(S)
14-00002192	NRGC RESIDENTIAL GARAGES/CARPORTS 5/19/14	3316 CANDLEWOOD DR 114-17-172 2274-09-14	[REDACTED] INTERSTATE CARPORTS
	STRUCTURE - 000 000 SHADE COVER PERMIT TYPE - COMB 00 RESIDENTIAL BUILDING PERMIT	ISSUE DATE 5/27/14 VALUATION 15580	SUBCONTRACTOR(S)
14-00002196	RSFA RESIDENTIAL ADDN/ALTER/CONVERSION 5/20/14	3697 YUCCA DR 113-08-277 2190-08-28	[REDACTED] O/B (FOR CDD DATA BASE)

APPLICATION	APPLICATION TYPE AND DESCRIPTION	ADDRESS/ Parcel ID No. TRACT-BLOCK-LOT	PROPERTY OWNER/ CONTRACTOR
-----			
14-00002196 (CONTINUED)			
-----			
STRUCTURE - 000 000	PATIO TO BDROOM	ISSUE DATE	VALUATION
PERMIT TYPE -	COMB 00 RESIDENTIAL BUILDING PERMIT	5/30/14	8910
-----			
14-00002210	RSFA RESIDENTIAL ADDN/ALTER/CONVERSION	3416 CINNAMON BAY	
-----	5/21/14	105-11-278	O/B (FOR CDD DATA BASE)
		2167-17-05	
-----			
STRUCTURE - 000 000	PLMBG & ELEC FOR UNPERMITTED SHED	ISSUE DATE	VALUATION
PERMIT TYPE -	COMB 00 RESIDENTIAL BUILDING PERMIT	5/21/14	500
-----			
14-00002211	NRGC RESIDENTIAL GARAGES/CARPORTS	2350 HAVASUPAI BLVD	
-----	5/21/14	106-02-106	O/B (FOR CDD DATA BASE)
		156B-05-01	
-----			
STRUCTURE - 000 000	CARPORT TO GARAGE	ISSUE DATE	VALUATION
PERMIT TYPE -	COMB 00 RESIDENTIAL BUILDING PERMIT	5/28/14	1920
-----			
14-00002220	RSFA RESIDENTIAL ADDN/ALTER/CONVERSION	2300 TEE DR	
-----	5/22/14	109-28-171	O/B (FOR CDD DATA BASE)
		2275A-10-02	
-----			
STRUCTURE - 000 000	CONVERT STORAGE TO LIVABLE	ISSUE DATE	VALUATION
PERMIT TYPE -	COMB 00 RESIDENTIAL BUILDING PERMIT	5/22/14	20398
-----			
14-00002234	NRGC RESIDENTIAL GARAGES/CARPORTS	2416 PIMA DR S	
-----	5/23/14	108-07-210	VANDERBOOM CONSTRUCTION
		102-07-17	
-----			
STRUCTURE - 000 000	DET GARAGE	ISSUE DATE	VALUATION
PERMIT TYPE -	COMB 00 RESIDENTIAL BUILDING PERMIT	5/30/14	26460
-----			
14-00002241	NRGC RESIDENTIAL GARAGES/CARPORTS	809 CACTUS DR	
-----	5/27/14	106-03-094	INTERSTATE CARPORTS
		2154-06-01	
-----			
STRUCTURE - 000 000	INTERSTATE CARPORT	ISSUE DATE	VALUATION
PERMIT TYPE -	COMB 00 RESIDENTIAL BUILDING PERMIT	5/30/14	13300
-----			
14-00002259	RSFA RESIDENTIAL ADDN/ALTER/CONVERSION	1859 WILLOW AVE	
-----	5/29/14	107-04-108	O/B (FOR CDD DATA BASE)
		106-03-01	
-----			
STRUCTURE - 000 000	STUCCO	ISSUE DATE	VALUATION
PERMIT TYPE -	COMB 00 RESIDENTIAL BUILDING PERMIT	5/29/14	4000

TOTAL PERMITS ISSUED 77 TOTAL PERMITS HELD 0

TOTAL PERMIT VALUATION

~~6,865,755~~  
 GRAND TOTAL 6,125,963

PREPARED 6/02/14, 11:54:08  
PROGRAM BP412L  
Lake Havasu City

PERMITS ISSUED REPORT  
5/01/14 THRU 5/31/14  
DEPARTMENT - BUILDING  
PERMIT TYPE - RECN RESIDENTIAL RECONSTRUCTION  
OBTAINED VALUATION FROM PERMIT VALUATION

PAGE 1

APPLICATION	APPLICATION TYPE AND DESCRIPTION DATE	ADDRESS/ Parcel ID No. TRACT-BLOCK-LOT	PROPERTY OWNER/ CONTRACTOR
14-00001784	FRCN FIRE RECONSTRUCTION 3/28/14	2658 STINGRAY LN 108-20-052 120-03-13	SEVEN STAR CONSTRUCTION
	STRUCTURE - 000 000 FIRE RECON PERMIT TYPE - RECN 00 RESIDENTIAL RECONSTRUCTION	ISSUE DATE VALUATION 5/08/14 74500	SUBCONTRACTOR(S)
14-00002123	FRCN FIRE RECONSTRUCTION 5/12/14	2954 CARAVELLE DR 108-21-206 146-11-03	MOHAVE CLEANING & RESTORATION
	STRUCTURE - 000 000 FIR RECON PERMIT TYPE - RECN 00 RESIDENTIAL RECONSTRUCTION	ISSUE DATE VALUATION 5/16/14 30000	SUBCONTRACTOR(S)
TOTAL PERMITS ISSUED 2		TOTAL PERMITS HELD	0
TOTAL PERMIT VALUATION		104,500	
GRAND TOTAL ISSUED 2		GRAND TOTAL HELD	0
GRAND TOTAL PERMIT VALUATION		104,500	

PREPARED 6/02/14, 11:55:51  
PROGRAM BP412L  
Lake Havasu City

PERMITS ISSUED REPORT  
5/01/14 THRU 5/31/14  
DEPARTMENT - BUILDING  
PERMIT TYPE - OSRA OUTDOOR SEASONAL ROOM ADDITION  
OBTAINED VALUATION FROM PERMIT VALUATION

APPLICATION	APPLICATION TYPE AND DESCRIPTION	ADDRESS/ Parcel ID No. TRACT-BLOCK-LOT	PROPERTY OWNER/ CONTRACTOR
14-00002019	OSRA OUTDOOR SEASONAL ROOM ADDITION 4/28/14	2551 CALYPSO DR 108-22-294D 147-11-45&46	[REDACTED] O/B (FOR CDD DATA BASE)

STRUCTURE - 000 000	OUTDOOR SEASONAL RM	ISSUE DATE	VALUATION	SUBCONTRACTOR(S)
PERMIT TYPE -	OSRA 00 OUTDOOR SEASONAL ROOM ADDITION	5/01/14	14850	O/B (FOR CDD DATA BASE)

TOTAL PERMITS ISSUED 1 TOTAL PERMITS HELD 0

TOTAL PERMIT VALUATION 14,850

GRAND TOTAL ISSUED 1 GRAND TOTAL HELD 0

GRAND TOTAL PERMIT VALUATION 14,850



APPLICATION	APPLICATION DATE	TYPE AND DESCRIPTION	VALUATION	ADDRESS/ Parcel ID No. TRACT-BLOCK-LOT	PROPERTY OWNER/ CONTRACTOR
14-00001942	4/17/14	RSFP RESIDENTIAL POOL/SPA	\$20000	2756 INDIAN PIPE LN 114-08-048 2258-03-12	[REDACTED] MOHAVE COUNTY POOLS
		STRUCTURE - 000 000 GUNITE POOL & PORT SPA PERMIT TYPE - SP 00 SWIMMING POOL AND/OR SPA		ISSUE DATE 5/21/14	SUBCONTRACTOR(S)
14-00002002	4/25/14	RSFP RESIDENTIAL POOL/SPA	\$20000	2900 CISCO DR S 108-16-200 118-13-27	[REDACTED] MOHAVE COUNTY POOLS
		STRUCTURE - 000 000 GUNITE POOL PERMIT TYPE - SP 00 SWIMMING POOL AND/OR SPA		ISSUE DATE 5/01/14	SUBCONTRACTOR(S)
14-00002003	4/25/14	RSFP RESIDENTIAL POOL/SPA	\$20000	3170 SARATOGA AVE 105-12-141 2168-09-24	[REDACTED] MOHAVE COUNTY POOLS
		STRUCTURE - 000 000 GUNITE POOL & SPA PERMIT TYPE - SP 00 SWIMMING POOL AND/OR SPA		ISSUE DATE 5/01/14	SUBCONTRACTOR(S)
14-00002004	4/25/14	RSFP RESIDENTIAL POOL/SPA	\$20000	2408 PIMA DR S 108-07-206C 102-07-13A	[REDACTED] MOHAVE COUNTY POOLS
		STRUCTURE - 000 000 GUNITE POOL & PORT SPA PERMIT TYPE - SP 00 SWIMMING POOL AND/OR SPA		ISSUE DATE 5/01/14	SUBCONTRACTOR(S)
14-00002012	4/28/14	RSFP RESIDENTIAL POOL/SPA	\$28000	2935 POSEIDON LN 112-12-118 2228-04-68	[REDACTED] MOHAVE COUNTY POOLS
		STRUCTURE - 000 000 GUNITE POOL & PORT SPA PERMIT TYPE - SP 00 SWIMMING POOL AND/OR SPA		ISSUE DATE 5/01/14	SUBCONTRACTOR(S)
14-00002041	4/30/14	RSFP RESIDENTIAL POOL/SPA	\$25000	3940 CHEMEHUEVI BLVD 110-08-159 2219-12-07	[REDACTED] SANDCASTLE POOLS
		STRUCTURE - 000 000 SHOTCRETE POOL PERMIT TYPE - SP 00 SWIMMING POOL AND/OR SPA		ISSUE DATE ON HOLD	SUBCONTRACTOR(S)
14-00002042	4/30/14	RSFP RESIDENTIAL POOL/SPA	\$54000	3610 MONTEREY DR 114-11-212 2255-10-03	[REDACTED] SANDCASTLE POOLS
		STRUCTURE - 000 000 SHOTCRETE POOL & SPA PERMIT TYPE - SP 00 SWIMMING POOL AND/OR SPA		ISSUE DATE 5/12/14	SUBCONTRACTOR(S)
14-00002043	4/30/14	RSFP RESIDENTIAL POOL/SPA	\$25000	1000 SUNNY RIDGE DR 111-03-110 2203-11-04	[REDACTED] PRIMO CUSTOM POOLS INC

APPLICATION	APPLICATION DATE	TYPE AND DESCRIPTION	VALUATION	ADDRESS/ Parcel ID No. TRACT-BLOCK-LOT	PROPERTY OWNER/ CONTRACTOR
-----					
14-00002043	(CONTINUED)				
-----					
	STRUCTURE - 000 000	GUNITE POOL & SPA		ISSUE DATE	SUBCONTRACTOR(S)
	PERMIT TYPE - SP	00 SWIMMING POOL AND/OR SPA		5/05/14	
14-00002045	RSFP RESIDENTIAL POOL/SPA		\$25000	2519 BIRCHETT LN 104-32-125A 2160-04-29	[REDACTED] MOHAVE COUNTY POOLS
-----					
	STRUCTURE - 000 000	GUNITE POOL & PORT SPA		ISSUE DATE	SUBCONTRACTOR(S)
	PERMIT TYPE - SP	00 SWIMMING POOL AND/OR SPA		ON HOLD	
14-00002046	RSFP RESIDENTIAL POOL/SPA		\$18000	926 MOLLY GIBSON DR 109-27-099 2260-04-38	[REDACTED] MOHAVE COUNTY POOLS
-----					
	STRUCTURE - 000 000	GUNITE POOL		ISSUE DATE	SUBCONTRACTOR(S)
	PERMIT TYPE - SP	00 SWIMMING POOL AND/OR SPA		5/08/14	
14-00002047	RSFP RESIDENTIAL POOL/SPA		\$15000	155 IMPALA LN 108-20-040 120-03-01	[REDACTED] MOHAVE COUNTY POOLS
-----					
	STRUCTURE - 000 000	GUNITE POOL		ISSUE DATE	SUBCONTRACTOR(S)
	PERMIT TYPE - SP	00 SWIMMING POOL AND/OR SPA		5/08/14	
14-00002050	RSFP RESIDENTIAL POOL/SPA		\$26540	3432 PALO VERDE BLVD N 112-15-218 2206-12-05	[REDACTED] NEAT POOL & SUPPLY INC
-----					
	STRUCTURE - 000 000	GUNITE POOL		ISSUE DATE	SUBCONTRACTOR(S)
	PERMIT TYPE - SP	00 SWIMMING POOL AND/OR SPA		5/05/14	
14-00002063	RSFP RESIDENTIAL POOL/SPA		\$18000	2964 EDGEWOOD DR 105-12-010 2168-02-01	[REDACTED] O/B (FOR CDD DATA BASE)
-----					
	STRUCTURE - 000 000	GUNITE POOL		ISSUE DATE	SUBCONTRACTOR(S)
	PERMIT TYPE - SP	00 SWIMMING POOL AND/OR SPA		5/05/14	
14-00002069	RSFP RESIDENTIAL POOL/SPA		\$18000	2121 BRYCE DR 109-21-068 2244-04-07	[REDACTED] IDEAL POOLS
-----					
	STRUCTURE - 000 000	GUNITE POOL		ISSUE DATE	SUBCONTRACTOR(S)
	PERMIT TYPE - SP	00 SWIMMING POOL AND/OR SPA		5/06/14	
14-00002080	RSFP RESIDENTIAL POOL/SPA		\$3200	2581 CLARKE DR 106-27-325 2152-12-20	[REDACTED] O/B (FOR CDD DATA BASE)

APPLICATION	APPLICATION DATE	TYPE AND DESCRIPTION	VALUATION	ADDRESS/ Parcel ID No. TRACT-BLOCK-LOT	PROPERTY OWNER/ CONTRACTOR
-----					
14-00002080	(CONTINUED)				
-----					
	STRUCTURE - 000 000	ABOVE GROUND POOL		ISSUE DATE	SUBCONTRACTOR(S)
	PERMIT TYPE -	SP 00 SWIMMING POOL AND/OR SPA		5/08/14	
14-00002092	RSFP RESIDENTIAL POOL/SPA			2110 PALMER DR	[REDACTED]
	5/07/14	\$27000		109-12-017	SANDCASTLE POOLS
				135C-02-09	
	STRUCTURE - 000 000	SHOTCRETE POOL		ISSUE DATE	SUBCONTRACTOR(S)
	PERMIT TYPE -	SP 00 SWIMMING POOL AND/OR SPA		5/20/14	
14-00002093	RSFP RESIDENTIAL POOL/SPA			3585 BLUEGRASS DR	[REDACTED]
	5/07/14	\$29000		110-03-036	SANDCASTLE POOLS
				2143-05-07	
	STRUCTURE - 000 000	SHOTCRETE POOL		ISSUE DATE	SUBCONTRACTOR(S)
	PERMIT TYPE -	SP 00 SWIMMING POOL AND/OR SPA		5/20/14	
14-00002108	RSFP RESIDENTIAL POOL/SPA			318 CHIPETA LN	[REDACTED]
	5/08/14	\$20000		107-04-038	CUSTOM POOLS OF ARIZONA
				106-01-38	
	STRUCTURE - 000 000	GUNITE POOL		ISSUE DATE	SUBCONTRACTOR(S)
	PERMIT TYPE -	SP 00 SWIMMING POOL AND/OR SPA		5/15/14	
14-00002139	RSFP RESIDENTIAL POOL/SPA			1940 BURGUNDY DR	[REDACTED]
	5/12/14	\$25000		115-06-341	ADVANTAGE POOLS
				2278-20-06	
	STRUCTURE - 000 000	SHOTCRETE POOL		ISSUE DATE	SUBCONTRACTOR(S)
	PERMIT TYPE -	SP 00 SWIMMING POOL AND/OR SPA		5/21/14	
14-00002154	RSFP RESIDENTIAL POOL/SPA			1395 BEEFEATER DR	[REDACTED]
	5/14/14	\$28000		104-35-161	MVR CONST & POOL SERVICE
				2180-08-36	
	STRUCTURE - 000 000	GUNITE POOL & SPA		ISSUE DATE	SUBCONTRACTOR(S)
	PERMIT TYPE -	SP 00 SWIMMING POOL AND/OR SPA		5/16/14	
14-00002156	RSFP RESIDENTIAL POOL/SPA			3312 PIONEER DR	[REDACTED]
	5/14/14	\$30000		105-05-271	SANDCASTLE POOLS
				124-15-17	
	STRUCTURE - 000 000	SHOTCRETE POOL		ISSUE DATE	SUBCONTRACTOR(S)
	PERMIT TYPE -	SP 00 SWIMMING POOL AND/OR SPA		5/20/14	
14-00002157	RSFP RESIDENTIAL POOL/SPA			317 HOUND DR	[REDACTED]
	5/14/14	\$49000		113-06-094	SANDCASTLE POOLS
				2189-02-16	

APPLICATION	APPLICATION DATE	TYPE AND DESCRIPTION	VALUATION	ADDRESS/ Parcel ID No. TRACT-BLOCK-LOT	PROPERTY OWNER/ CONTRACTOR
-----					
14-00002157	(CONTINUED)				
-----					
	STRUCTURE - 000 000	SHOTCRETE POOL, SPA & GAS LINE		ISSUE DATE	SUBCONTRACTOR (S)
	PERMIT TYPE -	SP 00 SWIMMING POOL AND/OR SPA		5/20/14	
14-00002158	RSFP RESIDENTIAL POOL/SPA			1321 TAMARACK DR	[REDACTED]
	5/14/14	\$68000		115-09-211	SANDCASTLE POOLS
				2299-08-03	
-----					
	STRUCTURE - 000 000	SHOTCRETE POOL & SPA		ISSUE DATE	SUBCONTRACTOR (S)
	PERMIT TYPE -	SP 00 SWIMMING POOL AND/OR SPA		5/20/14	
14-00002195	RSFP RESIDENTIAL POOL/SPA			3335 FIESTA DR	[REDACTED]
	5/20/14	\$25000		112-08-204	MONTGOMERY POOLS
				2238-09-06	
-----					
	STRUCTURE - 000 000	FIBERGLASS POOL		ISSUE DATE	SUBCONTRACTOR (S)
	PERMIT TYPE -	SP 00 SWIMMING POOL AND/OR SPA		5/23/14	
14-00002200	RSFP RESIDENTIAL POOL/SPA			3176 COTATI DR	[REDACTED]
	5/20/14	\$25000		111-13-400	LUXURY POOLS OF ARIZONA LLC
				2251-18-26	
-----					
	STRUCTURE - 000 000	SHOTCRETE POOL		ISSUE DATE	SUBCONTRACTOR (S)
	PERMIT TYPE -	SP 00 SWIMMING POOL AND/OR SPA		5/23/14	
14-00002204	RSFP RESIDENTIAL POOL/SPA			553 ALOHA DR	[REDACTED]
	5/21/14	\$27000		110-15-213	SANDCASTLE POOLS
				2281-09-40	
-----					
	STRUCTURE - 000 000	SHOTCRETE POOL		ISSUE DATE	SUBCONTRACTOR (S)
	PERMIT TYPE -	SP 00 SWIMMING POOL AND/OR SPA		5/27/14	
14-00002216	RSFP RESIDENTIAL POOL/SPA			3711 LOST DUTCHMAN DR	[REDACTED]
	5/22/14	\$18900		114-06-080	MVR CONST & POOL SERVICE
				2217-08-08	
-----					
	STRUCTURE - 000 000	GUNITE POOL ENGINEERED		ISSUE DATE	SUBCONTRACTOR (S)
	PERMIT TYPE -	SP 00 SWIMMING POOL AND/OR SPA		5/30/14	
14-00002249	RSFP RESIDENTIAL POOL/SPA			3154 PALO VERDE BLVD N	[REDACTED]
	5/28/14	\$15000		112-14-213	MOHAVE COUNTY POOLS
				2204-10-14	
-----					
	STRUCTURE - 000 000	GUNITE POOL ONLY		ISSUE DATE	SUBCONTRACTOR (S)
	PERMIT TYPE -	SP 00 SWIMMING POOL AND/OR SPA		5/30/14	
-----					
TOTAL PERMITS ISSUED		26	TOTAL PERMITS HELD	2	
TOTAL APPLICATION VALUATION		722,640			

PREPARED 6/02/14, 14:54:16  
PROGRAM BP412L  
Lake Havasu City

PERMITS ISSUED REPORT  
5/01/14 THRU 5/31/14  
DEPARTMENT - BUILDING  
PERMIT TYPE - SP SWIMMING POOL AND/OR SPA  
OBTAINED VALUATION FROM APPLICATION VALUATION

PAGE 5

APPLICATION	APPLICATION DATE	TYPE AND DESCRIPTION	VALUATION	ADDRESS/ Parcel ID No. TRACT-BLOCK-LOT	PROPERTY OWNER/ CONTRACTOR
-------------	------------------	----------------------	-----------	--	-------------------------------

GRAND TOTAL	ISSUED	26	GRAND TOTAL	HELD	2
GRAND TOTAL	APPLICATION VALUATION		722,640		

APPLICATION	APPLICATION TYPE AND DESCRIPTION	ADDRESS/ Parcel ID No. TRACT-BLOCK-LOT	PROPERTY OWNER/ CONTRACTOR
14-00001645	ELEC ELECTRIC PERMIT - STAND ALONE 3/10/14	114 LAKE HAVASU AVE N 107-08-045A 113A-00-0A	[REDACTED] SBA NETWORK SERVICES INC
	STRUCTURE - 000 000 ELECTRICAL ONLY PERMIT TYPE - ELEC 00 ELECTRICAL PERMIT	ISSUE DATE VALUATION 5/20/14	SUBCONTRACTOR(S)
14-00001989	ELEC ELECTRIC PERMIT - STAND ALONE 4/24/14	3625 CLEARWATER DR 111-03-231 2203-14-12	[REDACTED] GWGS LLC
	STRUCTURE - 000 000 PERMIT TYPE - ELEC 00 ELECTRICAL PERMIT	ISSUE DATE VALUATION 5/20/14	SUBCONTRACTOR(S)
14-00001990	ELEC ELECTRIC PERMIT - STAND ALONE 4/24/14	186 MESCAL LOOP 108-07-076 102-03-18	[REDACTED] GWGS LLC
	STRUCTURE - 000 000 PERMIT TYPE - ELEC 00 ELECTRICAL PERMIT	ISSUE DATE VALUATION 5/20/14	SUBCONTRACTOR(S)
14-00002010	ELEC ELECTRIC PERMIT - STAND ALONE 4/25/14	2540 AVOCADO LN 109-20-109 2245-04-30	[REDACTED] ESMAY ELECTRIC INC
	STRUCTURE - 000 000 PERMIT TYPE - ELEC 00 ELECTRICAL PERMIT	ISSUE DATE VALUATION 5/05/14	SUBCONTRACTOR(S)
14-00002011	ELEC ELECTRIC PERMIT - STAND ALONE 4/28/14	580 HAGEN DR 109-08-117A 134-06-13&1/2-14	[REDACTED] HYBRID SOLAR
	STRUCTURE - 000 000 PERMIT TYPE - ELEC 00 ELECTRICAL PERMIT	ISSUE DATE VALUATION 5/12/14	SUBCONTRACTOR(S)
14-00002034	ELEC ELECTRIC PERMIT - STAND ALONE 4/30/14	1950 PIMA DR N 107-04-181 106-06-08	[REDACTED] ESMAY ELECTRIC INC
	STRUCTURE - 000 000 PERMIT TYPE - ELEC 00 ELECTRICAL PERMIT	ISSUE DATE VALUATION 5/12/14	SUBCONTRACTOR(S)
14-00002038	ELEC ELECTRIC PERMIT - STAND ALONE 4/30/14	2942 CHEMEHUEVI BLVD 114-14-047 2273-02-33	[REDACTED] ESMAY ELECTRIC INC
	STRUCTURE - 000 000 PERMIT TYPE - ELEC 00 ELECTRICAL PERMIT	ISSUE DATE VALUATION 5/12/14	SUBCONTRACTOR(S)
14-00002057	ELEC ELECTRIC PERMIT - STAND ALONE 5/01/14	3707 MISSION DR S 110-12-173 2280-10-21	[REDACTED] O/B (FOR CDD DATA BASE)

APPLICATION	APPLICATION TYPE AND DESCRIPTION	ADDRESS/ Parcel ID No. TRACT-BLOCK-LOT	PROPERTY OWNER/ CONTRACTOR
-----			
14-00002057 (CONTINUED)			
-----			
STRUCTURE - 000 000	200 AMP PANEL	ISSUE DATE	VALUATION
PERMIT TYPE -	ELEC 00 ELECTRICAL PERMIT	5/01/14	
14-00002061	ELEC ELECTRIC PERMIT - STAND ALONE	3159 RAMROD LN	
-----	5/02/14	108-03-033	ESMAY ELECTRIC INC
		2162-02-14	
-----			
STRUCTURE - 000 000		ISSUE DATE	VALUATION
PERMIT TYPE -	ELEC 00 ELECTRICAL PERMIT	5/12/14	
14-00002066	ELEC ELECTRIC PERMIT - STAND ALONE	4031 AZUL DR	
-----	5/02/14	110-15-144	ESMAY ELECTRIC INC
		2281-07-06	
-----			
STRUCTURE - 000 000		ISSUE DATE	VALUATION
PERMIT TYPE -	ELEC 00 ELECTRICAL PERMIT	5/12/14	
14-00002067	ELEC ELECTRIC PERMIT - STAND ALONE	3045 PEPPERWOOD DR	
-----	5/02/14	112-07-167	ESMAY ELECTRIC INC
		2229-04-45	
-----			
STRUCTURE - 000 000		ISSUE DATE	VALUATION
PERMIT TYPE -	ELEC 00 ELECTRICAL PERMIT	5/12/14	
14-00002068	ELEC ELECTRIC PERMIT - STAND ALONE	2661 EDGEWOOD DR	
-----	5/05/14	105-17-027	ESMAY ELECTRIC INC
		2316-02-12	
-----			
STRUCTURE - 000 000		ISSUE DATE	VALUATION
PERMIT TYPE -	ELEC 00 ELECTRICAL PERMIT	5/12/14	
14-00002073	ELEC ELECTRIC PERMIT - STAND ALONE	2760 PASEO DORADO	
-----	5/05/14	105-17-103	HYBRID SOLAR
		2316-06-12	
-----			
STRUCTURE - 000 000		ISSUE DATE	VALUATION
PERMIT TYPE -	ELEC 00 ELECTRICAL PERMIT	5/12/14	
14-00002160	ELEC ELECTRIC PERMIT - STAND ALONE	3096 TOM TOM DR	
-----	5/14/14	114-08-691	ESMAY ELECTRIC INC
		2258-25-19	
-----			
STRUCTURE - 000 000		ISSUE DATE	VALUATION
PERMIT TYPE -	ELEC 00 ELECTRICAL PERMIT	5/16/14	
14-00002161	ELEC ELECTRIC PERMIT - STAND ALONE	2174 PIMA DR N	
-----	5/14/14	108-09-126	ESMAY ELECTRIC INC
		104-03-26	

APPLICATION	APPLICATION TYPE AND DESCRIPTION	ADDRESS/ Parcel ID No. TRACT-BLOCK-LOT	PROPERTY OWNER/ CONTRACTOR
-----			
14-00002161	(CONTINUED)		
-----			
STRUCTURE - 000 000		ISSUE DATE	VALUATION
PERMIT TYPE - ELEC 00	ELECTRICAL PERMIT	5/16/14	
14-00002162	ELEC ELECTRIC PERMIT - STAND ALONE	4101 CALIMESA DR	[REDACTED]
5/14/14		111-14-402	ESMAY ELECTRIC INC
		2209-17-27	
-----			
STRUCTURE - 000 000		ISSUE DATE	VALUATION
PERMIT TYPE - ELEC 00	ELECTRICAL PERMIT	5/16/14	
14-00002166	ELEC ELECTRIC PERMIT - STAND ALONE	2691 ASCOT DR	[REDACTED]
5/15/14		106-27-250	ESMAY ELECTRIC INC
		2152-10-10	
-----			
STRUCTURE - 000 000		ISSUE DATE	VALUATION
PERMIT TYPE - ELEC 00	ELECTRICAL PERMIT	5/16/14	
14-00002201	ELEC ELECTRIC PERMIT - STAND ALONE	1696 DIAMOND DR	[REDACTED]
5/20/14		107-05-027	GWGS LLC
		107-02-14	
-----			
STRUCTURE - 000 000		ISSUE DATE	VALUATION
PERMIT TYPE - ELEC 00	ELECTRICAL PERMIT	5/27/14	
14-00002225	ELEC ELECTRIC PERMIT - STAND ALONE	3151 SHOSHONE DR	[REDACTED]
5/22/14		114-07-257	ESMAY ELECTRIC INC
		2205-14-13	
-----			
STRUCTURE - 000 000		ISSUE DATE	VALUATION
PERMIT TYPE - ELEC 00	ELECTRICAL PERMIT	5/28/14	
14-00002226	ELEC ELECTRIC PERMIT - STAND ALONE	1935 MIMOSA DR	[REDACTED]
5/23/14		107-04-138	ESMAY ELECTRIC INC
		106-04-24	
-----			
STRUCTURE - 000 000		ISSUE DATE	VALUATION
PERMIT TYPE - ELEC 00	ELECTRICAL PERMIT	5/29/14	
14-00002227	ELEC ELECTRIC PERMIT - STAND ALONE	3329 PALO VERDE BLVD S	[REDACTED]
5/23/14		112-08-089	ESMAY ELECTRIC INC
		2238-03-47	
-----			
STRUCTURE - 000 000		ISSUE DATE	VALUATION
PERMIT TYPE - ELEC 00	ELECTRICAL PERMIT	5/29/14	
14-00002230	ELEC ELECTRIC PERMIT - STAND ALONE	2404 BARRANCA DR	[REDACTED]
5/23/14		104-29-035	ESMAY ELECTRIC INC
		2158-03-05	



APPLICATION	APPLICATION TYPE AND DESCRIPTION	ADDRESS/ Parcel ID No. TRACT-BLOCK-LOT	PROPERTY OWNER/ CONTRACTOR
-----			
14-00002230	(CONTINUED)		
-----			
STRUCTURE - 000 000	ELEC 00 ELECTRICAL PERMIT	ISSUE DATE VALUATION	SUBCONTRACTOR(S)
PERMIT TYPE -		5/28/14	
14-00002231	ELEC ELECTRIC PERMIT - STAND ALONE	2513 RAINBOW AVE N	[REDACTED]
-----	5/23/14	106-26-187	ESMAY ELECTRIC INC
		2153-04-50&51	
STRUCTURE - 000 000	ELEC 00 ELECTRICAL PERMIT	ISSUE DATE VALUATION	SUBCONTRACTOR(S)
PERMIT TYPE -		5/29/14	
14-00002232	ELEC ELECTRIC PERMIT - STAND ALONE	2450 CASTAWAY DR	[REDACTED]
-----	5/23/14	108-22-036	ESMAY ELECTRIC INC
		147-02-03	
STRUCTURE - 000 000	ELEC 00 ELECTRICAL PERMIT	ISSUE DATE VALUATION	SUBCONTRACTOR(S)
PERMIT TYPE -		5/28/14	
14-00002233	ELEC ELECTRIC PERMIT - STAND ALONE	2450 CASTAWAY DR	[REDACTED]
-----	5/23/14	108-22-036	ESMAY ELECTRIC INC
		147-02-03	
STRUCTURE - 000 000	ELEC 00 ELECTRICAL PERMIT	ISSUE DATE VALUATION	SUBCONTRACTOR(S)
PERMIT TYPE -		5/28/14	
14-00002258	ELEC ELECTRIC PERMIT - STAND ALONE	3920 DUKE DR	[REDACTED]
-----	5/29/14	113-13-051	ESMAY ELECTRIC INC
		2295-06-02	
STRUCTURE - 000 000	ELEC 00 ELECTRICAL PERMIT	ISSUE DATE VALUATION	SUBCONTRACTOR(S)
PERMIT TYPE -		5/30/14	
TOTAL PERMITS ISSUED	26	TOTAL PERMITS HELD	0
TOTAL PERMIT VALUATION			0
GRAND TOTAL ISSUED	26	GRAND TOTAL HELD	0
GRAND TOTAL PERMIT VALUATION			0

PERMITS ISSUED REPORT  
 5/01/14 THRU 5/31/14  
 DEPARTMENT - BUILDING  
 PERMIT TYPE - RDEM RESIDENTIAL DEMOLITION PERMIT  
 OBTAINED VALUATION FROM PERMIT VALUATION

APPLICATION	APPLICATION TYPE AND DESCRIPTION	ADDRESS/ Parcel ID No. TRACT-BLOCK-LOT	PROPERTY OWNER/ CONTRACTOR
14-00001825	RDEM RESIDENTIAL DEMOLITION 4/03/14	3395 IROQUOIS DR 113-05-012 2235-02-05	ARIZONA HOMES OF KINGMAN LLC
	STRUCTURE - 000 000 DEMO FIRE DAMAGE PERMIT TYPE - RDEM 00 RESIDENTIAL DEMOLITION PERMIT	ISSUE DATE VALUATION 5/21/14	SUBCONTRACTOR(S)
14-00002199	RDEM RESIDENTIAL DEMOLITION 5/20/14	3704 KICKING HORSE CT 113-08-357 2190-11-12	CORNCO EXCAVATION INC
	STRUCTURE - 000 000 DEMO HOUSE PERMIT TYPE - RDEM 00 RESIDENTIAL DEMOLITION PERMIT	ISSUE DATE VALUATION 5/20/14	SUBCONTRACTOR(S)
14-00002255	RDEM RESIDENTIAL DEMOLITION 5/29/14	3541 PALO VERDE BLVD N 112-15-068 2206-06-07	PIONEER EARTHMOVERS INC
	STRUCTURE - 000 000 DEMO RSF TO SLAB PERMIT TYPE - RDEM 00 RESIDENTIAL DEMOLITION PERMIT	ISSUE DATE VALUATION 5/30/14	SUBCONTRACTOR(S)
TOTAL PERMITS ISSUED 3		TOTAL PERMITS HELD	0
TOTAL PERMIT VALUATION		0	
GRAND TOTAL ISSUED 3		GRAND TOTAL HELD	0
GRAND TOTAL PERMIT VALUATION		0	

APPLICATION	APPLICATION TYPE AND DESCRIPTION	ADDRESS/ Parcel ID No. TRACT-BLOCK-LOT	PROPERTY OWNER/ CONTRACTOR
14-00001560 -----	RW RETAINING WALL 2/26/14	3800 BREAKWATER DR 110-12-644 2280-30-14	ARMOR FENCE & MASONRY
	STRUCTURE - 000 000 95X4 W2/1SLOPE FRONT, 50X3W/5'FS IN PUE PERMIT TYPE - WALL 01 RETAINING WALL	ISSUE DATE 5/02/14 VALUATION 7540	SUBCONTRACTOR(S)
14-00001716 -----	RW RETAINING WALL 3/19/14	1010 PLAZA ROCA 113-16-024A 2368-01-24	LAMBERT CUSTOM BUILDERS LLC
	STRUCTURE - 000 000 ENG 12'RW X 34' AT REAR GAZEBO PERMIT TYPE - WALL 00 RETAINING WALL	ISSUE DATE 5/13/14 VALUATION 5304	SUBCONTRACTOR(S)
14-00001717 -----	RW RETAINING WALL 3/19/14	3730 YAZOO CT 113-08-447 2190-14-09	O/B (FOR CDD DATA BASE)
	STRUCTURE - 000 000 RW 110'X 8'W4'FS BACK YARD W/ENG PERMIT TYPE - WALL 02 RETAINING WALL	ISSUE DATE 5/20/14 VALUATION 14144	SUBCONTRACTOR(S)
14-00002025 -----	RW RETAINING WALL 4/29/14	1916 BURGUNDY DR 115-06-338 2278-20-03	MASONRY & MORE LLC
	STRUCTURE - 000 000 SITE RET WALLS PERMIT TYPE - WALL 00 RETAINING WALL	ISSUE DATE 5/02/14 VALUATION 10400	SUBCONTRACTOR(S)
14-00002033 -----	RW RETAINING WALL 4/30/14	5010 CIRCULA DE HACIENDA 113-16-028 2368-01-28	O/B (FOR CDD DATA BASE)
	STRUCTURE - 000 000 RW 80'X4' LEFT SIDE W3/1 SLOPE PERMIT TYPE - WALL 00 RETAINING WALL	ISSUE DATE 5/02/14 VALUATION 4160	SUBCONTRACTOR(S)
14-00002035 -----	RW RETAINING WALL 4/30/14	3150 TOM TOM DR 114-07-250 2205-14-06	MASONRY & MORE LLC
	STRUCTURE - 000 000 RW 60'X4'W/5'FS RIGHT SIDE IN PUE PERMIT TYPE - WALL 00 RETAINING WALL	ISSUE DATE 5/02/14 VALUATION 4680	SUBCONTRACTOR(S)
14-00002060 -----	RW RETAINING WALL 5/02/14	3781 YAZOO DR 113-08-389 2190-11-44	LT MASONRY
	STRUCTURE - 000 000 RW 20'X3'4" TO 6'8" RIGHT FRONT,ADD 1' PERMIT TYPE - WALL 00 RETAINING WALL	ISSUE DATE 5/07/14 VALUATION 3042	SUBCONTRACTOR(S)
14-00002064 -----	RW RETAINING WALL 5/02/14	180 COMANCHE LN 108-18-160 119B-11-38	MASONRY & MORE LLC

APPLICATION	APPLICATION TYPE AND DESCRIPTION	ADDRESS/ Parcel ID No. TRACT-BLOCK-LOT	PROPERTY OWNER/ CONTRACTOR
-----			
14-00002064 (CONTINUED)			
-----			
STRUCTURE - 000 000 PERMIT TYPE -	RW 100'X5' W2/1 SLOPE LEFT SIDE WALL 00 RETAINING WALL	ISSUE DATE 5/05/14 VALUATION 6500	SUBCONTRACTOR(S)
14-00002074 -----	RW RETAINING WALL 5/05/14	2367 BEVERLY GLEN PL 106-27-054 2152-02-08	[REDACTED] MASONRY & MORE LLC
STRUCTURE - 000 000 PERMIT TYPE -	100'X5'W/1'FS, 80'X3'W3'FS TO 6' PUE WALL 00 RETAINING WALL	ISSUE DATE 5/06/14 VALUATION 10140	SUBCONTRACTOR(S)
14-00002083 -----	RW RETAINING WALL 5/06/14	2351 TEE DR 109-22-022A 2169-02-13&14	[REDACTED] FLAGSTONE YARD/ROCK N BLOCK
STRUCTURE - 000 000 PERMIT TYPE -	RW 63'X5'6", 32'X5' LEFT & REAR WALL 00 RETAINING WALL	ISSUE DATE 5/16/14 VALUATION 6175	SUBCONTRACTOR(S)
14-00002096 -----	RW RETAINING WALL 5/07/14	3686 PARKVIEW DR 111-03-169 2203-12-31	[REDACTED] MASONRY & MORE LLC
STRUCTURE - 000 000 PERMIT TYPE -	50'X3'TO 5' LEFT SIDE WALL 00 RETAINING WALL	ISSUE DATE 5/12/14 VALUATION 2600	SUBCONTRACTOR(S)
14-00002099 -----	RW RETAINING WALL 5/07/14	1971 PARK TERRACE BAY 115-09-099 2299-03-35	[REDACTED] LHC CONSTRUCTION INC
STRUCTURE - 000 000 PERMIT TYPE -	75'X2'TO 4' RIGHT IN PUE WALL 00 RETAINING WALL	ISSUE DATE 5/09/14 VALUATION 3900	SUBCONTRACTOR(S)
14-00002100 -----	RW RETAINING WALL 5/07/14	3085 LEAWOOD DR 112-07-061 2229-02-22	[REDACTED] TED CUTTING EDGE MASONRY INC
STRUCTURE - 000 000 PERMIT TYPE -	56'X4'TO 6' FRONT IN PUE WALL 00 RETAINING WALL	ISSUE DATE 5/08/14 VALUATION 3640	SUBCONTRACTOR(S)
14-00002109 -----	RW RETAINING WALL 5/08/14	1060 AVIENDA DEL SOL 113-20-034 2372-01-34	[REDACTED] G OXLEY CONSTRUCTION LLC
STRUCTURE - 000 000 PERMIT TYPE -	185'X6' W2/1 SLOPE LEFT SIDE WALL 00 RETAINING WALL	ISSUE DATE 5/16/14 VALUATION 14430	SUBCONTRACTOR(S)
14-00002110 -----	RW RETAINING WALL 5/08/14	1040 AVIENDA DEL SOL 113-20-036 2372-01-36	[REDACTED] G OXLEY CONSTRUCTION LLC

APPLICATION	APPLICATION DATE	TYPE AND DESCRIPTION	ADDRESS/ Parcel ID No. TRACT-BLOCK-LOT	PROPERTY OWNER/ CONTRACTOR
-----				
14-00002110	(CONTINUED)			
-----				
	STRUCTURE - 000 000	RW 220'X5'	ISSUE DATE	VALUATION
	PERMIT TYPE -	WALL 00 RETAINING WALL	5/16/14	14300
				SUBCONTRACTOR(S)
14-00002124	RW	RETAINING WALL	1261 POWELL DR	[REDACTED]
		5/12/14	114-16-115	MASONRY & MORE LLC
			2287-08-14	
-----				
	STRUCTURE - 000 000	4'-6" RW X 61 - NO SLOPE-	ISSUE DATE	VALUATION
	PERMIT TYPE -	WALL 00 RETAINING WALL	5/12/14	3627
				SUBCONTRACTOR(S)
14-00002136	RW	RETAINING WALL	7041 AVIENDA TIERRA VISTA	[REDACTED]
		5/12/14	113-16-001A	ARMOR FENCE & MASONRY
			2368-01-01	
-----				
	STRUCTURE - 000 000	35'X2'W/5'FS RIGHT SIDE	ISSUE DATE	VALUATION
	PERMIT TYPE -	WALL 00 RETAINING WALL	5/14/14	2093
				SUBCONTRACTOR(S)
14-00002142	RW	RETAINING WALL	3581 KIOWA BLVD N	[REDACTED]
		5/13/14	113-10-094	TED CUTTING EDGE MASONRY INC
			2294-06-09	
-----				
	STRUCTURE - 000 000	145'X4'6" RIGHT PUE	ISSUE DATE	VALUATION
	PERMIT TYPE -	WALL 00 RETAINING WALL	5/16/14	8476
				SUBCONTRACTOR(S)
14-00002148	RW	RETAINING WALL	1731 PEACHBLOSSOM DR	[REDACTED]
		5/13/14	106-28-098	MASONRY & MORE LLC
			2277-04-04	
-----				
	STRUCTURE - 000 000	60'X2'4" W/5'FS RIGHT SIDE	ISSUE DATE	VALUATION
	PERMIT TYPE -	WALL 00 RETAINING WALL	5/15/14	3900
				SUBCONTRACTOR(S)
14-00002163	RW	RETAINING WALL	1245 GARVEY DR	[REDACTED]
		5/15/14	112-16-272	MASONRY & MORE LLC
			2215-08-11	
-----				
	STRUCTURE - 000 000	8'RW X 80' - REAR - NO SLOPE -	ISSUE DATE	VALUATION
	PERMIT TYPE -	WALL 00 RETAINING WALL	5/15/14	8320
				SUBCONTRACTOR(S)
14-00002177	RW	RETAINING WALL	3440 HASSAYAMPA DR	[REDACTED]
		5/16/14	111-12-060	TED CUTTING EDGE MASONRY INC
			2250-04-08	
-----				
	STRUCTURE - 000 000	36'X4'8 LEFT SIDE IN PUE	ISSUE DATE	VALUATION
	PERMIT TYPE -	WALL 00 RETAINING WALL	5/19/14	2340
				SUBCONTRACTOR(S)
14-00002188	RW	RETAINING WALL	405 JONES DR	[REDACTED]
		5/19/14	109-11-006	MASONRY & MORE LLC
			135B-01-06	

-----  
 APPLICATION APPLICATION TYPE AND DESCRIPTION ADDRESS/  
 DATE Parcel ID No.  
 TRACT-BLOCK-LOT  
 -----

14-00002188 (CONTINUED)

APPLICATION	APPLICATION TYPE AND DESCRIPTION	ADDRESS/ Parcel ID No. TRACT-BLOCK-LOT	ISSUE DATE	VALUATION	PROPERTY OWNER/ CONTRACTOR
14-00002189	RW RETAINING WALL 5/19/14	2035 JAMAICA BLVD S 109-17-204 136-13-10	5/21/14	10049	MASONRY & MORE LLC
14-00002206	RW RETAINING WALL 5/21/14	806 MCCULLOCH BLVD S 110-07-017 2220-01-17	5/20/14	1898	O/B (FOR CDD DATA BASE)
14-00002218	RW RETAINING WALL 5/22/14	3295 HIDDEN VALLEY DR 112-07-247 2229-08-25	5/30/14	5460	MASONRY & MORE LLC
14-00002240	RW RETAINING WALL 5/27/14	3401 ORO GRANDE BLVD 114-09-122 2256-09-05	5/27/14	5200	MASONRY & MORE LLC
	STRUCTURE - 000 000 RW 50'X4' PERMIT TYPE - WALL 00 RETAINING WALL		ISSUE DATE	VALUATION	SUBCONTRACTOR(S)
			5/30/14	2600	

TOTAL PERMITS ISSUED 26 TOTAL PERMITS HELD 0

TOTAL PERMIT VALUATION 164,918

GRAND TOTAL ISSUED 26 GRAND TOTAL HELD 0

GRAND TOTAL PERMIT VALUATION

~~164,918~~  
 146,926.

PREPARED 6/02/14, 11:53:39  
 PROGRAM BP412L  
 Lake Havasu City

PERMITS ISSUED REPORT  
 5/01/14 THRU 5/31/14  
 DEPARTMENT - BUILDING  
 PERMIT TYPE - PLMB PLUMBING PERMIT  
 OBTAINED VALUATION FROM PERMIT VALUATION

APPLICATION	APPLICATION TYPE AND DESCRIPTION	ADDRESS/ Parcel ID No. TRACT-BLOCK-LOT	PROPERTY OWNER/ CONTRACTOR
14-00001879	PLMB PLUMBING STAND ALONE 4/10/14	5600 HWY 95 N 6 120-01-033 0000-04-01	[REDACTED] CRAIG PLUMBING CONTRACTORS INC
	STRUCTURE - 000 000 LP LINE INSIDE THE BUILDING PERMIT TYPE - PLMB 00 PLUMBING PERMIT	ISSUE DATE VALUATION 5/02/14	SUBCONTRACTOR(S)
14-00002208	PLMB PLUMBING STAND ALONE 5/21/14	3170 SARATOGA AVE 105-12-141 2168-09-24	[REDACTED] MOHAVE COUNTY POOLS
	STRUCTURE - 000 000 PERMIT TYPE - PLMB 00 PLUMBING PERMIT	ISSUE DATE VALUATION 5/30/14	SUBCONTRACTOR(S)
TOTAL PERMITS ISSUED 2		TOTAL PERMITS HELD	0
TOTAL PERMIT VALUATION			0
GRAND TOTAL ISSUED 2		GRAND TOTAL HELD	0
GRAND TOTAL PERMIT VALUATION			0

APPLICATION	APPLICATION TYPE AND DESCRIPTION	ADDRESS/ Parcel ID No. TRACT-BLOCK-LOT	PROPERTY OWNER/ CONTRACTOR
14-00000900	RGRD GRADING - RESIDENTIAL 11/15/13	24 TIBURON LN 108-15-151 117B-02-90&91	[REDACTED] O/B (FOR CDD DATA BASE)
	STRUCTURE - 000 000 GRADING ADDED LOT (NOT IN PUE) PERMIT TYPE - RGRD 00 RESIDENTIAL GRADING PERMIT	ISSUE DATE VALUATION 5/06/14	SUBCONTRACTOR(S)
14-00001959	RGRD GRADING - RESIDENTIAL 4/21/14	3401 ORO GRANDE BLVD 114-09-122 2256-09-05	[REDACTED] CORNCO EXCAVATION INC
	STRUCTURE - 000 000 GRADING FOR RSF IN PUE PERMIT TYPE - RGRD 00 RESIDENTIAL GRADING PERMIT	ISSUE DATE VALUATION 5/01/14	SUBCONTRACTOR(S)
14-00001993	RGRD GRADING - RESIDENTIAL 4/24/14	2866 WINTERHAVEN CT 104-45-174 2227-05-12	[REDACTED] CORNCO EXCAVATION INC
	STRUCTURE - 000 000 GRADING FOR RSF IN PUE PERMIT TYPE - RGRD 00 RESIDENTIAL GRADING PERMIT	ISSUE DATE VALUATION 5/01/14	SUBCONTRACTOR(S)
14-00002032	RGRD GRADING - RESIDENTIAL 4/30/14	1551 CONESTOGA DR 111-14-159 2209-10-21	[REDACTED] PIONEER EARTHMOVERS INC
	STRUCTURE - 000 000 GRADING FOR RSF PERMIT TYPE - RGRD 00 RESIDENTIAL GRADING PERMIT	ISSUE DATE VALUATION 5/14/14	SUBCONTRACTOR(S)
14-00002059	RGRD GRADING - RESIDENTIAL 5/02/14	1360 MILAN DR 112-17-011 2210-02-06	[REDACTED] PIONEER EARTHMOVERS INC
	STRUCTURE - 000 000 GRADING FOR RSF IN PUE PERMIT TYPE - RGRD 00 RESIDENTIAL GRADING PERMIT	ISSUE DATE VALUATION 5/05/14	SUBCONTRACTOR(S)
14-00002072	RGRD GRADING - RESIDENTIAL 5/05/14	4211 COLT DR 113-13-046A 2295-05-03A	[REDACTED] PIONEER EARTHMOVERS INC
	STRUCTURE - 000 000 PARTIAL GRADING FOR RV GARAGE PERMIT TYPE - RGRD 00 RESIDENTIAL GRADING PERMIT	ISSUE DATE VALUATION 5/14/14	SUBCONTRACTOR(S)
14-00002101	RGRD GRADING - RESIDENTIAL 5/07/14	4049 COLUMBIA DR 111-14-356 2209-16-63	[REDACTED] CORNCO EXCAVATION INC
	STRUCTURE - 000 000 GRADING FOR RSF IN PUE PERMIT TYPE - RGRD 00 RESIDENTIAL GRADING PERMIT	ISSUE DATE VALUATION 5/15/14	SUBCONTRACTOR(S)
14-00002102	RGRD GRADING - RESIDENTIAL 5/07/14	931 EAGER DR 109-27-072 2260-04-11	[REDACTED] CORNCO EXCAVATION INC



APPLICATION	APPLICATION DATE	TYPE AND DESCRIPTION	ADDRESS/ Parcel ID No. TRACT-BLOCK-LOT	PROPERTY OWNER/ CONTRACTOR
-----				
14-00002102	(CONTINUED)			
-----				
	STRUCTURE - 000 000	GRADING FOR RSF IN PUE	ISSUE DATE	VALUATION
	PERMIT TYPE -	RGRD 00 RESIDENTIAL GRADING PERMIT	5/15/14	
	14-00002103	RGRD GRADING - RESIDENTIAL	4091 ARROWHEAD DR	
	5/07/14		111-20-094	CORNCO EXCAVATION INC
			2218-05-14	
	STRUCTURE - 000 000	GRADING FOR RSF IN PUE	ISSUE DATE	VALUATION
	PERMIT TYPE -	RGRD 00 RESIDENTIAL GRADING PERMIT	5/15/14	
	14-00002104	RGRD GRADING - RESIDENTIAL	3383 EL TORO DR	
	5/07/14		105-03-029	PIONEER EARTHMOVERS INC
			122-01-28&29	
	STRUCTURE - 000 000	REGRADE PAD NOT IN THE PUE	ISSUE DATE	VALUATION
	PERMIT TYPE -	RGRD 00 RESIDENTIAL GRADING PERMIT	5/27/14	
	14-00002151	RGRD GRADING - RESIDENTIAL	3993 AZUL DR	
	5/13/14		110-15-158	MAGIC HOMES
			2281-08-07	
	STRUCTURE - 000 000	GRADING FOR RSF NOT IN PUE	ISSUE DATE	VALUATION
	PERMIT TYPE -	RGRD 00 RESIDENTIAL GRADING PERMIT	5/19/14	
	14-00002203	RGRD GRADING - RESIDENTIAL	2520 DEMARET DR	
	5/21/14		109-06-094	ARIZONA HOMES OF KINGMAN LLC
			137-06-15	
	STRUCTURE - 000 000	GRADING FOR RSF IN PUE	ISSUE DATE	VALUATION
	PERMIT TYPE -	RGRD 00 RESIDENTIAL GRADING PERMIT	5/30/14	
	14-00002209	RGRD GRADING - RESIDENTIAL	421 MOONSHINE DR	
	5/21/14		110-12-566	ARIZONA HOMES OF KINGMAN LLC
			2280-27-14	
	STRUCTURE - 000 000	GRADING FOR RSF	ISSUE DATE	VALUATION
	PERMIT TYPE -	RGRD 00 RESIDENTIAL GRADING PERMIT	5/23/14	
	14-00002235	RGRD GRADING - RESIDENTIAL	3250 OAKWOOD DR	
	5/23/14		112-08-017	PIONEER EARTHMOVERS INC
			2238-01-17	
	STRUCTURE - 000 000	GRADING FOR RSF NOT IN PUE	ISSUE DATE	VALUATION
	PERMIT TYPE -	RGRD 00 RESIDENTIAL GRADING PERMIT	5/29/14	
	14-00002238	RGRD GRADING - RESIDENTIAL	1710 WILLOW AVE	
	5/27/14		107-05-219	PIONEER EARTHMOVERS INC
			107-05-21	

APPLICATION	APPLICATION TYPE AND DESCRIPTION	ADDRESS/ Parcel ID No. TRACT-BLOCK-LOT	PROPERTY OWNER/ CONTRACTOR
-------------	----------------------------------	--	-------------------------------

14-00002238 (CONTINUED)

STRUCTURE - 000 000	GRADING FOR RSF	ISSUE DATE	VALUATION	SUBCONTRACTOR(S)
PERMIT TYPE -	RGRD 00 RESIDENTIAL GRADING PERMIT	5/29/14		

TOTAL PERMITS ISSUED 15 TOTAL PERMITS HELD 0

TOTAL PERMIT VALUATION 0

GRAND TOTAL ISSUED 15 GRAND TOTAL HELD 0

GRAND TOTAL PERMIT VALUATION 0

BUILDING DIVISION					FY 13/14			PLANNING & ZONING DIVISION				
NEW CONSTRUCTION	CURRENT MONTH				FISCAL YEAR TO DATE			** LAND USE ACTIONS **	Current Month		Fiscal Year to Date	
TYPE	CODE	PERMITS	UNITS	VALUE(\$)	PERMITS	UNITS	VALUE(\$)	TYPE	REVIEWS	FEES	REVIEWS	FEES
<b>RESIDENTIAL</b>												
One Family	RSF	21		3,747,583	243	0	46,065,595	Design Review	0	-	4	-
Two Family	RD	0			1	2	174,370	Zone Change	1	-	2	-
MultiFamily	RMF	0			0	0	-	Plan Text Amendment	0	-	1	-
Mobile Homes	RMH	0			1	0	42,000	Conditional Use	1	-	1	-
Add/Alter	RSFA	56		652,810	707	0	10,514,027	Abandonment	2	-	10	-
Pools/Spas	RSFP	37		831,500	292	0	7,846,040	Planned Development	0	-	2	-
Demolitions	RDEM	1			13	0	-	Variance/Appeal	3	-	16	-
Fire Reconstruction	RECN	1		177,000	12	0	1,048,789	Temporary Use	6	-	18	-
<i>Subtotal</i>		116	0	5,408,893	1269	2	65,690,821	Subdivision	0	-	1	-
<b>NONRESIDENTIAL</b>												
Hotel/Motel	NRCR	0			0	0	-	Lot Alteration	3	-	21	-
Commercial	NRC	0			5	0	2,821,988	Sign Permit	13	-	25	-
Industrial	NRI	0			0	0	-	Height Adjustment	0	-	0	-
Public	NRP	0			0	0	-	Other	0	-	1	-
Add/Alter	NRTI	6		275,000	73	0	7,434,664	<i>Total</i>	29	\$ 7,450.00	102	\$ 55,395.00
Demolitions	NRDEM	1			12	0	16,500					
Fire Reconstruction	FRCN	0			0	0	-					
<i>Subtotal</i>		7	0	275,000	90	0	10,273,152					
<i>Total</i>		123	0	5,683,893	1,359	2	75,963,973					
<b>PLAN REVIEWS</b>												
TYPE		REVIEWS			REVIEWS							
One/Multi-Family/Comm/Ind		225			2,495							
<i>Total</i>		225			2,495							
<b>FIELD INSPECTIONS</b>												
New Construction		796			9,574							
<i>Total</i>		796			9,574							
<b>BUILDING PERMIT FEES</b>												
TYPE PERMIT		PERMITS		FEE(\$)	PERMITS		FEE(\$)					
Building Permits		123		55,595.70	1359		719,351.96					
Electrical Permits		17			267		-					
Plumbing Permits		0			57		-					
Mechanical Permits		0			1		-					
Grading Permits		19			223		-					
Plan Check/Plan Change				30,217.83	0		398,388.85					
<i>Total</i>		159		\$ 85,813.53	1907		\$ 1,117,740.81					
<b>DEPARTMENT REVENUE</b>												
Building Division		\$ 85,813.53			\$ 1,117,740.81							
Planning Division		\$ 7,450.00			\$ 55,395.00							
<i>Total</i>		\$ 93,263.53			\$ 1,173,135.81							
<b>LAKE HAVASU CITY</b>												
<b>COMMUNITY SERVICES DEPARTMENT</b>												
<b>June 2014</b>												

APPLICATION NUMBER	STRUCTURE C.O. DATE	OWNER MAILING ADDRESS	PROPERTY ADDRESS Parcel ID No.	APPLICATION TYPE
11 00000871	000 000 6/09/14	[REDACTED]	2750 PAPEETE DR 104-45-283	RESIDENTIAL SINGLE FAMILY
13 00002065	000 000 6/11/14	[REDACTED]	3313 KIOWA BLVD S 105-05-051	RESIDENTIAL SINGLE FAMILY
14 00000331	000 000 6/25/14	[REDACTED]	2697 HUNTINGTON DR 104-31-338	RESIDENTIAL SINGLE FAMILY
14 00000449	000 000 6/09/14	[REDACTED]	1651 SAILING HAWKS DR 110 115-35-010	RESIDENTIAL SINGLE FAMILY - R3 & AB
14 00000530	000 000 6/02/14	[REDACTED]	1971 MCCULLOCH BLVD N 102 107-34-004	COMMERCIAL ADDN/ALTER/TI
14 00000567	000 000 6/05/14	[REDACTED]	3250 PALO VERDE BLVD S 112-07-232	RESIDENTIAL SINGLE FAMILY
14 00000601	000 000 6/20/14	[REDACTED]	2886 SWEETWATER AVE B104 114-16-090	CERTIFICATE OF OCCUPANCY ONLY
14 00000603	000 000 6/20/14	[REDACTED]	2886 SWEETWATER AVE B102 114-16-090	CERTIFICATE OF OCCUPANCY ONLY
14 00000777	000 000 6/10/14	[REDACTED]	297 LAKE HAVASU AVE S 200&2 107-29-009A	COMMERCIAL ADDN/ALTER/TI
14 00000850	000 000 6/05/14	[REDACTED]	2875 WIDGEON LN 108-18-060	RESIDENTIAL SINGLE FAMILY
14 00000852	000 000 6/06/14	[REDACTED]	1660 NAVIGATOR DR 104-38-060	RESIDENTIAL SINGLE FAMILY
14 00000980	000 000 6/02/14	[REDACTED]	1636 TOPAZ DR 107-05-244	RESIDENTIAL SINGLE FAMILY
14 00001051	000 000 6/26/14	[REDACTED]	3691 CACTUS RIDGE DR 114-11-102	RESIDENTIAL SINGLE FAMILY

APPLICATION NUMBER	STRUCTURE C.O. DATE	OWNER MAILING ADDRESS	PROPERTY ADDRESS Parcel ID No.	APPLICATION TYPE
14 00001066	000 000 6/26/14	[REDACTED]	2714 PASEO VERDE 105-17-200	RESIDENTIAL SINGLE FAMILY
14 00001120	000 000 6/19/14	[REDACTED]	3591 WARM SPRINGS DR 110-04-025	RESIDENTIAL SINGLE FAMILY
14 00001150	000 000 6/23/14	[REDACTED]	610 GRAND ISLAND DR 107-83-297	RESIDENTIAL SINGLE FAMILY - ISLAND
14 00001455	000 000 6/25/14	[REDACTED]	1990 MCCULLOCH BLVD N 102 107-28-002B	COMMERCIAL ADDN/ALTER/TI
14 00001522	000 000 6/18/14	[REDACTED]	20 ACOMA BLVD N 1 108-13-023	COMMERCIAL ADDN/ALTER/TI
14 00001585	000 000 6/05/14	[REDACTED]	1799 KIOWA AVE 104 115-19-002C	COMMERCIAL ADDN/ALTER/TI
14 00001682	000 000 6/25/14	[REDACTED]	705 MALIBU BAY 107-83-194	RESIDENTIAL SINGLE FAMILY - ISLAND
14 00002333	000 000 6/12/14	[REDACTED]	60 ACOMA BLVD S B106 108-27-034A	CERTIFICATE OF OCCUPANCY ONLY

APPLICATION	APPLICATION TYPE AND DESCRIPTION DATE	ADDRESS/ Parcel ID No. TRACT-BLOCK-LOT	PROPERTY OWNER/ CONTRACTOR
14-00002056	NRTI COMMERCIAL ADDN/ALTER/TI 5/01/14	5601 HWY 95 N 916 120-54-009 2392-01-PAR A	[REDACTED] GREAT WEST CONSTRUCTION COMPAN
	STRUCTURE - 000 000 TENANT IMPROVEMENT PERMIT TYPE - CB 00 COMMERCIAL BUILDING PERMIT	ISSUE DATE VALUATION 6/27/14 49000	SUBCONTRACTOR(S)
14-00002084	NRTI COMMERCIAL ADDN/ALTER/TI 5/06/14	3293 MARICOPA AVE 100 114-06-256A 2217-19-20	HORIZON RETAIL CONST INC
	STRUCTURE - 000 000 TENANT IMPROVEMENT PERMIT TYPE - CB 00 COMMERCIAL BUILDING PERMIT	ISSUE DATE VALUATION 6/12/14 29000	SUBCONTRACTOR(S)
14-00002131	NRTI COMMERCIAL ADDN/ALTER/TI 5/12/14	2675 PALO VERDE BLVD S I 106-04-004 132-00-PAR A&B	[REDACTED] CORE CONSTRUCTION
	STRUCTURE - 000 000 TENANT IMPROVEMENT PERMIT TYPE - CB 00 COMMERCIAL BUILDING PERMIT	ISSUE DATE VALUATION 6/12/14 150000	SUBCONTRACTOR(S)
14-00002276	NRCA COMM ACCESSORY BLD/SHED/STORAGE GARAGE 5/30/14	180 LAKE HAVASU AVE N 107-05-285 107-06-49	[REDACTED] JPC ENTERPRISE INC
	STRUCTURE - 000 000 ENGINEERED SIGN STRUCTURE PERMIT TYPE - CB 00 COMMERCIAL BUILDING PERMIT	ISSUE DATE VALUATION 6/03/14 6000	SUBCONTRACTOR(S)
14-00002297	NRTI COMMERCIAL ADDN/ALTER/TI 6/02/14	1561 MARLBORO DR BLDGA 107-07-112C 2183-10-12-16	[REDACTED] TROPHY HOMES LLC
	STRUCTURE - 000 000 REMOVING EXISTING BAR AND REPLACING PERMIT TYPE - CB 00 COMMERCIAL BUILDING PERMIT	ISSUE DATE VALUATION 6/06/14 38000	SUBCONTRACTOR(S)
14-00002407	NRTI COMMERCIAL ADDN/ALTER/TI 6/13/14	3325 MARICOPA AVE 106 114-06-251 2217-19-14&15	[REDACTED] AFFORDABLE GEN CONTRACTING INC
	STRUCTURE - 000 000 PERMIT TYPE - CB 00 COMMERCIAL BUILDING PERMIT	ISSUE DATE VALUATION 6/23/14 3000	SUBCONTRACTOR(S)
TOTAL PERMITS ISSUED 6		TOTAL PERMITS HELD 0	
TOTAL PERMIT VALUATION		275,000	
GRAND TOTAL ISSUED 6		GRAND TOTAL HELD 0	
GRAND TOTAL PERMIT VALUATION		275,000	

PREPARED 7/01/14, 8:51:04  
PROGRAM BP412L  
Lake Havasu City

PERMITS ISSUED REPORT  
6/01/14 THRU 6/30/14  
DEPARTMENT - BUILDING  
PERMIT TYPE - CDEM COMMERCIAL DEMOLITION  
OBTAINED VALUATION FROM PERMIT VALUATION

PAGE 1

APPLICATION	APPLICATION TYPE AND DESCRIPTION DATE	ADDRESS/ Parcel ID No. TRACT-BLOCK-LOT	PROPERTY OWNER/ CONTRACTOR
14-00002405	CDEM COMMERCIAL DEMOLITION 6/13/14	357 LAKE HAVASU AVE S 107-29-022 2306-01-22	[REDACTED] O/B (FOR CDD DATA BASE)

STRUCTURE - 000 000	PERMIT TYPE -	DEMO CEILING & EXISTING BAR CDEM 00 COMMERCIAL DEMOLITION	ISSUE DATE	VALUATION	SUBCONTRACTOR(S)
---------------------	---------------	--	------------	-----------	------------------

TOTAL PERMITS ISSUED 1 TOTAL PERMITS HELD 0

TOTAL PERMIT VALUATION 0


GRAND TOTAL ISSUED 1 GRAND TOTAL HELD 0

GRAND TOTAL PERMIT VALUATION 0

PREPARED 7/01/14, 8:51:11  
PROGRAM BP412L  
Lake Havasu City

PERMITS ISSUED REPORT  
6/01/14 THRU 6/30/14  
DEPARTMENT - BUILDING  
PERMIT TYPE - CGRD COMMERCIAL GRADING PERMIT  
OBTAINED VALUATION FROM PERMIT VALUATION

PAGE 1

APPLICATION	APPLICATION TYPE AND DESCRIPTION DATE	ADDRESS/ Parcel ID No. TRACT-BLOCK-LOT	PROPERTY OWNER/ CONTRACTOR
14-00002215 -----	CGRD GRADING - COMMERCIAL 5/21/14	3470 CANDLEWOOD DR 114-18-009 2289-02-08	 PIONEER EARTHMOVERS INC

STRUCTURE - 000 000	COMMERCIAL GRADING	ISSUE DATE	VALUATION	SUBCONTRACTOR(S)
PERMIT TYPE -	CGRD 00 COMMERCIAL GRADING PERMIT	6/02/14	200	

TOTAL PERMITS ISSUED 1 TOTAL PERMITS HELD 0

TOTAL PERMIT VALUATION 200

GRAND TOTAL ISSUED 1 GRAND TOTAL HELD 0

GRAND TOTAL PERMIT VALUATION 200



APPLICATION DATE	APPLICATION TYPE AND DESCRIPTION	ADDRESS/ Parcel ID No. TRACT-BLOCK-LOT	PROPERTY OWNER/ CONTRACTOR
14-00001269 ----- 1/17/14	RSF3 RESIDENTIAL SINGLE FAMILY - R3 & ABOVE <i>RSFA PLAN CHG TO ADD 108 SQFT LA</i>	1651 SAILING HAWKS DR 106 115-35-006 2364-00-26	[REDACTED] LAMBERT CUSTOM BUILDERS LLC
	STRUCTURE - 000 000 RSF PERMIT TYPE - COMB 01 RESIDENTIAL BUILDING PERMIT	ISSUE DATE 6/04/14 VALUATION 166264	SUBCONTRACTOR(S)
14-00001459 ----- 2/14/14	RSF3 RESIDENTIAL SINGLE FAMILY - R3 & ABOVE <i>RSFA PLAN CHG TO ADD OUTDOOR KITCHEN GAZEBO</i>	835 CHANDLER CIR 106-29-025 2288-02-10	[REDACTED] PARADISE HOMES OF HAVASU INC
	STRUCTURE - 000 000 ENGINEERED RSF PERMIT TYPE - COMB 01 RESIDENTIAL BUILDING PERMIT	ISSUE DATE 6/30/14 VALUATION 7,992	SUBCONTRACTOR(S)
14-00001473 ----- 2/18/14	RSF3 RESIDENTIAL SINGLE FAMILY - ISLAND <i>RSFA PLAN CHG TO ADD UPPER COVERED BALCONY</i>	920 ISOLA CIRELLA LOOP 107-83-077 8888-05-26	[REDACTED] O/B (FOR CDD DATA BASE)
	STRUCTURE - 000 000 RSF PERMIT TYPE - COMB 01 RESIDENTIAL BUILDING PERMIT	ISSUE DATE 6/26/14 VALUATION 305625	SUBCONTRACTOR(S)
14-00001729 ----- 3/21/14	RSF RESIDENTIAL SINGLE FAMILY	925 ST CLAIRE DR 113-10-186 2294-09-06	[REDACTED] JR FOWLER ENTERPRISES
	STRUCTURE - 000 000 SINGLE FAMILY RESIDENCE PERMIT TYPE - COMB 00 RESIDENTIAL BUILDING PERMIT	ISSUE DATE 6/12/14 VALUATION 213217	SUBCONTRACTOR(S)
14-00001760 ----- 3/26/14	RSFA RESIDENTIAL ADDN/ALTER/CONVERSION	3302 RAVEN LN 105-06-132 125-14-08	[REDACTED] O/B (FOR CDD DATA BASE)
	STRUCTURE - 000 000 ALUM LATTICE COVER PERMIT TYPE - COMB 00 RESIDENTIAL BUILDING PERMIT	ISSUE DATE 6/09/14 VALUATION 7942	SUBCONTRACTOR(S)
14-00001770 ----- 3/27/14	RSFA RESIDENTIAL ADDN/ALTER/CONVERSION	2961 KIOWA BLVD S 108-25-237 2129-07-25	[REDACTED] O/B (FOR CDD DATA BASE)
	STRUCTURE - 000 000 ROOM ADDITION PERMIT TYPE - COMB 00 RESIDENTIAL BUILDING PERMIT	ISSUE DATE 6/02/14 VALUATION 9620	SUBCONTRACTOR(S)
14-00001866 ----- 4/08/14	RSFA RESIDENTIAL ADDN/ALTER/CONVERSION	1889 WILLOW AVE 107-04-047 106-01-47	[REDACTED] O/B (FOR CDD DATA BASE)
	STRUCTURE - 000 000 CLOTH SHADE COVER PERMIT TYPE - COMB 00 RESIDENTIAL BUILDING PERMIT	ISSUE DATE 6/12/14 VALUATION 11400	SUBCONTRACTOR(S)
14-00001893 ----- 4/10/14	RSF RESIDENTIAL SINGLE FAMILY	3685 TILLER PL 113-12-068 2191-03-13	[REDACTED] SEVEN STAR CONSTRUCTION

APPLICATION	APPLICATION TYPE AND DESCRIPTION DATE	ADDRESS/ Parcel ID No. TRACT-BLOCK-LOT	PROPERTY OWNER/ CONTRACTOR
14-00001893 (CONTINUED)			
STRUCTURE - 000 000 PERMIT TYPE -	SINGLE FAMILY RESIDENCE COMB 00 RESIDENTIAL BUILDING PERMIT	ISSUE DATE VALUATION 6/02/14 225365	SUBCONTRACTOR(S)
14-00001910	RSF RESIDENTIAL SINGLE FAMILY 4/14/14	1060 AVIENDA DEL SOL 113-20-034 2372-01-34	[REDACTED] G OXLEY CONSTRUCTION LLC
STRUCTURE - 000 000 PERMIT TYPE -	RSF COMB 00 RESIDENTIAL BUILDING PERMIT	ISSUE DATE VALUATION 6/23/14 410710	SUBCONTRACTOR(S)
14-00001963	RSF3 RESIDENTIAL SINGLE FAMILY - R3 & ABOVE 4/21/14	1261 POWELL DR 114-16-115 2287-08-14	[REDACTED] SEVILLE BUILDERS INC
STRUCTURE - 000 000 PERMIT TYPE -	RSF COMB 00 RESIDENTIAL BUILDING PERMIT	ISSUE DATE VALUATION 6/03/14 199571	SUBCONTRACTOR(S)
14-00002015	RSFA RESIDENTIAL ADDN/ALTER/CONVERSION 4/28/14	3858 CHALLENGER DR 111-08-011 127B-01-11	[REDACTED] O/B (FOR CDD DATA BASE)
STRUCTURE - 000 000 PERMIT TYPE -	ALUM PATIO COVER COMB 00 RESIDENTIAL BUILDING PERMIT	ISSUE DATE VALUATION 6/10/14 9044	SUBCONTRACTOR(S)
14-00002071	RSF RESIDENTIAL SINGLE FAMILY 5/05/14	1 STANDARD PLAN 000-00-000 STANDARD PLAN	[REDACTED] O/B (FOR CDD DATA BASE)
STRUCTURE - 000 000 PERMIT TYPE -	RSF STD PLAN RETREAT MDL 1315 SF COMB 00 RESIDENTIAL BUILDING PERMIT	ISSUE DATE VALUATION 6/18/14 114343	SUBCONTRACTOR(S)
14-00002078	RSFA RESIDENTIAL ADDN/ALTER/CONVERSION 5/06/14	7050 AVIENDA TIERRA VISTA 113-18-002A 2371-01-02	[REDACTED] G OXLEY CONSTRUCTION LLC
STRUCTURE - 000 000 PERMIT TYPE -	PATIO ADDITION COMB 00 RESIDENTIAL BUILDING PERMIT	ISSUE DATE VALUATION 6/03/14 4541	SUBCONTRACTOR(S)
14-00002082	RSF RESIDENTIAL SINGLE FAMILY 5/06/14	2981 YUMA DR 114-08-569 2258-20-15	[REDACTED] DBU CONSTRUCTION
STRUCTURE - 000 000 PERMIT TYPE -	RESIDENTIAL SINGLE FAMILY COMB 00 RESIDENTIAL BUILDING PERMIT	ISSUE DATE VALUATION 6/19/14 178059	SUBCONTRACTOR(S)
14-00002098	RSF RESIDENTIAL SINGLE FAMILY 5/07/14	2935 WELDON CT 108-25-242 2129-07-30	[REDACTED] JANECEK HOMES

APPLICATION	APPLICATION TYPE AND DESCRIPTION DATE	ADDRESS/ Parcel ID No. TRACT-BLOCK-LOT	PROPERTY OWNER/ CONTRACTOR
-----			
14-00002098	(CONTINUED)		
-----			
	STRUCTURE - 000 000 RESIDENTIAL SINGLE FAMILY PERMIT TYPE - COMB 00 RESIDENTIAL BUILDING PERMIT	ISSUE DATE VALUATION 6/04/14 170595	SUBCONTRACTOR(S)
14-00002105	RSF RESIDENTIAL SINGLE FAMILY 5/07/14	2866 WINTERHAVEN CT 104-45-174 2227-05-12	[REDACTED] DESERT SUN HOMES LLC
	STRUCTURE - 000 000 RESIDENTIAL SINGLE FAMILY PERMIT TYPE - COMB 00 RESIDENTIAL BUILDING PERMIT	ISSUE DATE VALUATION 6/05/14 160869	SUBCONTRACTOR(S)
14-00002115	RSFA RESIDENTIAL ADDN/ALTER/CONVERSION 5/09/14	3610 MONTEREY DR 114-11-212 2255-10-03	[REDACTED] DIAMOND CONSTRUCTION
	STRUCTURE - 000 000 DETACHED GAME ROOM/PATIO PERMIT TYPE - COMB 00 RESIDENTIAL BUILDING PERMIT	ISSUE DATE VALUATION 6/09/14 34270	SUBCONTRACTOR(S)
14-00002121	RSF RESIDENTIAL SINGLE FAMILY 5/09/14	3360 ARAPAHO DR 111-12-199 2250-16-05	[REDACTED] D & M BUILDERS INC
	STRUCTURE - 000 000 SINGLE FAMILY RESIDENCE PERMIT TYPE - COMB 00 RESIDENTIAL BUILDING PERMIT	ISSUE DATE VALUATION 6/19/14 201763	SUBCONTRACTOR(S)
14-00002138	RSF3 RESIDENTIAL SINGLE FAMILY - R3 & ABOVE 5/12/14	2807 JAMAICA BLVD S 105-15-059 2271-08-01	[REDACTED] RIVER RIDGE BUILDERS INC
	STRUCTURE - 000 000 SINGLE FAMILY RESIDENCE PERMIT TYPE - COMB 00 RESIDENTIAL BUILDING PERMIT	ISSUE DATE VALUATION 6/17/14 214412	SUBCONTRACTOR(S)
14-00002147	RSF RESIDENTIAL SINGLE FAMILY 5/13/14	3581 KIOWA BLVD N 113-10-094 2294-06-09	[REDACTED] PAOLO CUTTING EDGE CONCRETE
	STRUCTURE - 000 000 SINGLE FAMILY RESIDENCE PERMIT TYPE - COMB 00 RESIDENTIAL BUILDING PERMIT	ISSUE DATE VALUATION 6/05/14 189308	SUBCONTRACTOR(S)
14-00002176	RSFA RESIDENTIAL ADDN/ALTER/CONVERSION 5/16/14	3709 EL DORADO AVE N 105-07-003 126-01-03	[REDACTED] O/B (FOR CDD DATA BASE)
	STRUCTURE - 000 000 CABANA PERMIT TYPE - COMB 00 RESIDENTIAL BUILDING PERMIT	ISSUE DATE VALUATION 6/17/14 4864	SUBCONTRACTOR(S)
14-00002178	RSF RESIDENTIAL SINGLE FAMILY 5/19/14	2564 CLIFFWOOD DR 106-27-283 2152-11-09	[REDACTED] O/B (FOR CDD DATA BASE)

APPLICATION	APPLICATION TYPE AND DESCRIPTION DATE	ADDRESS/ Parcel ID No. TRACT-BLOCK-LOT	PROPERTY OWNER/ CONTRACTOR
-----			
14-00002178	(CONTINUED)		
-----			
STRUCTURE - 000 000	RESIDENTIAL SINGLE FAMILY	ISSUE DATE	VALUATION
PERMIT TYPE -	COMB 00 RESIDENTIAL BUILDING PERMIT	6/04/14	149241
-----			
14-00002183	RSFA RESIDENTIAL ADDN/ALTER/CONVERSION 5/19/14	3558 TARPON DR 105-06-301 125-24-01	[REDACTED] CASTLE CONSTRUCTION CO
-----			
STRUCTURE - 000 000	ADD TO M BEDROOM	ISSUE DATE	VALUATION
PERMIT TYPE -	COMB 00 RESIDENTIAL BUILDING PERMIT	6/04/14	10212
-----			
14-00002197	NRGC RESIDENTIAL GARAGES/CARPORTS 5/20/14	2525 BAYOU LN 106-05-153 2133-11-10	[REDACTED] O/B (FOR CDD DATA BASE)
-----			
STRUCTURE - 000 000	RV GARAGE & ROOM ADDITION	ISSUE DATE	VALUATION
PERMIT TYPE -	COMB 00 RESIDENTIAL BUILDING PERMIT	6/05/14	61651
-----			
14-00002207	NRGC RESIDENTIAL GARAGES/CARPORTS 5/21/14	2528 ASCOT CT 106-27-174 2152-06-33	[REDACTED] SABRE BUILDING CORP
-----			
STRUCTURE - 000 000	ATT RV GARAGE	ISSUE DATE	VALUATION
PERMIT TYPE -	COMB 00 RESIDENTIAL BUILDING PERMIT	6/05/14	30429
-----			
14-00002219	RSF RESIDENTIAL SINGLE FAMILY 5/22/14	3250 OAKWOOD DR 112-08-017 2238-01-17	[REDACTED] SUMMIT HOMES
-----			
STRUCTURE - 000 000	SINGLE FAMILY RESIDENCE	ISSUE DATE	VALUATION
PERMIT TYPE -	COMB 00 RESIDENTIAL BUILDING PERMIT	6/10/14	157109
-----			
14-00002221	RSFA RESIDENTIAL ADDN/ALTER/CONVERSION 5/22/14	3285 CANAL LN 108-03-268 2162-10-22	[REDACTED] O/B (FOR CDD DATA BASE)
-----			
STRUCTURE - 000 000	DET PATIO	ISSUE DATE	VALUATION
PERMIT TYPE -	COMB 00 RESIDENTIAL BUILDING PERMIT	6/06/14	6764
-----			
14-00002223	RSFA RESIDENTIAL ADDN/ALTER/CONVERSION 5/22/14	1321 HARDROCK DR 112-14-180 2204-08-02	[REDACTED] O/B (FOR CDD DATA BASE)
-----			
STRUCTURE - 000 000	GARAGE TO LA	ISSUE DATE	VALUATION
PERMIT TYPE -	COMB 00 RESIDENTIAL BUILDING PERMIT	6/24/14	16074
-----			
14-00002224	RSF RESIDENTIAL SINGLE FAMILY 5/22/14	3511 AMBERWOOD PL 113-06-009 2189-01-09	[REDACTED] MAGIC HOMES

APPLICATION DATE	APPLICATION TYPE AND DESCRIPTION	ADDRESS/ Parcel ID No. TRACT-BLOCK-LOT	PROPERTY OWNER/ CONTRACTOR	
14-00002224 (CONTINUED)				
STRUCTURE - 000 000 PERMIT TYPE -	RSF COMB 00 RESIDENTIAL BUILDING PERMIT	ISSUE DATE 6/20/14	VALUATION 242041	SUBCONTRACTOR(S)
14-00002236	RSFA RESIDENTIAL ADDN/ALTER/CONVERSION 5/23/14	3971 BROOKSIDE DR 111-14-469 2209-19-21		ACRET CONSTRUCTION INC
STRUCTURE - 000 000 PERMIT TYPE -	CONCRET PORTIO OF GAR TO LA COMB 00 RESIDENTIAL BUILDING PERMIT	ISSUE DATE 6/03/14	VALUATION 10152	SUBCONTRACTOR(S)
14-00002239	RSFA RESIDENTIAL ADDN/ALTER/CONVERSION 5/27/14	2404 BARRANCA DR 104-29-035 2158-03-05		O/B (FOR CDD DATA BASE)
STRUCTURE - 000 000 PERMIT TYPE -	PATIO TO LIV ROOM COMB 00 RESIDENTIAL BUILDING PERMIT	ISSUE DATE 6/02/14	VALUATION 11550	SUBCONTRACTOR(S)
14-00002247	RSFA RESIDENTIAL ADDN/ALTER/CONVERSION 5/28/14	1020 CORTE CABRILLO 113-20-024 2372-01-24		G OXLEY CONSTRUCTION LLC
STRUCTURE - 000 000 PERMIT TYPE -	PATIO ADDITION COMB 00 RESIDENTIAL BUILDING PERMIT	ISSUE DATE 6/10/14	VALUATION 13756	SUBCONTRACTOR(S)
14-00002248	RSFA RESIDENTIAL ADDN/ALTER/CONVERSION 5/28/14	3083 SADDLEBACK BAY 105-12-157 2168-10-15		PALMIERI CONSTRUCTION INC
STRUCTURE - 000 000 PERMIT TYPE -	DET CASITA COMB 00 RESIDENTIAL BUILDING PERMIT	ISSUE DATE 6/26/14	VALUATION 31920	SUBCONTRACTOR(S)
14-00002257	RSF3 RESIDENTIAL SINGLE FAMILY - R3 & ABOVE 5/29/14	2590 SWEETWATER AVE 114-16-032 2287-02-10		EMERALD BAY CONSTRUCTION & DEV
STRUCTURE - 000 000 PERMIT TYPE -	SINGLE FAMILY RESIDENCE COMB 00 RESIDENTIAL BUILDING PERMIT	ISSUE DATE 6/25/14	VALUATION 184922	SUBCONTRACTOR(S)
14-00002260	NRGC RESIDENTIAL GARAGES/CARPORTS 5/29/14	2335 DEMARET DR 109-03-015 135E-03-13		BURNS BUILDERS & REAL ESTATE
STRUCTURE - 000 000 PERMIT TYPE -	DET RV GARAGE COMB 00 RESIDENTIAL BUILDING PERMIT	ISSUE DATE 6/16/14	VALUATION 29808	SUBCONTRACTOR(S)
14-00002264	RVPA RECREATIONAL VEHICLE PARK ADDITION 5/30/14	1905 VICTORIA FARMS RD 333 120-53-067 0000-04-04		O/B (FOR CDD DATA BASE)

APPLICATION	APPLICATION DATE	TYPE AND DESCRIPTION	ADDRESS/ Parcel ID No. TRACT-BLOCK-LOT	PROPERTY OWNER/ CONTRACTOR
14-00002264	(CONTINUED)			
STRUCTURE - 000 000	SHED/PATIO	ISSUE DATE	VALUATION	SUBCONTRACTOR(S)
PERMIT TYPE -	COMB 00 RESIDENTIAL BUILDING PERMIT	6/23/14	14032	
14-00002267	RSF	RESIDENTIAL SINGLE FAMILY	2901 ALIBI DR	[REDACTED]
	5/30/14		112-18-135	HOMES BY WIESNER INC
			2276-09-19	
STRUCTURE - 000 000	RSF	ISSUE DATE	VALUATION	SUBCONTRACTOR(S)
PERMIT TYPE -	COMB 00 RESIDENTIAL BUILDING PERMIT	6/26/14	254025	
14-00002288	NRGC	RESIDENTIAL GARAGES/CARPORTS	2298 PALO VERDE BLVD S	[REDACTED]
	6/02/14		108-10-072	HERSAM CONSTRUCTION
			110-06-10	
STRUCTURE - 000 000	CARPORT	ISSUE DATE	VALUATION	SUBCONTRACTOR(S)
PERMIT TYPE -	COMB 00 RESIDENTIAL BUILDING PERMIT	6/19/14	6460	
14-00002290	RSFA	RESIDENTIAL ADDN/ALTER/CONVERSION	3158 MAVERICK DR	[REDACTED]
	6/02/14		108-25-104	HILLSIDE ROOFING/RAINBOW RAIN
			2129-03-25	
STRUCTURE - 000 000	ALUM LATTICE COVER	ISSUE DATE	VALUATION	SUBCONTRACTOR(S)
PERMIT TYPE -	COMB 00 RESIDENTIAL BUILDING PERMIT	6/13/14	4446	
14-00002294	RSFA	RESIDENTIAL ADDN/ALTER/CONVERSION	3896 AQUA WAY	[REDACTED]
	6/02/14		110-08-261	FLYING J INVESTMENTS INC
			2219-16-15	
STRUCTURE - 000 000	CHANGE GARAGE DOOR SIZE	ISSUE DATE	VALUATION	SUBCONTRACTOR(S)
PERMIT TYPE -	COMB 00 RESIDENTIAL BUILDING PERMIT	6/17/14	3000	
14-00002299	RSF	RESIDENTIAL SINGLE FAMILY	4233 COMSTOCK DR	[REDACTED]
	6/03/14		111-14-337	RIVER RIDGE BUILDERS INC
			2209-16-44	
STRUCTURE - 000 000	SINGLE FAMILY RESIDENCE	ISSUE DATE	VALUATION	SUBCONTRACTOR(S)
PERMIT TYPE -	COMB 00 RESIDENTIAL BUILDING PERMIT	6/20/14	165012	
14-00002306	RSFA	RESIDENTIAL ADDN/ALTER/CONVERSION	3967 BREAKWATER DR	[REDACTED]
	6/04/14		110-12-595	STAKER'S CONSTRUCTION LLC
			2280-28-16	
STRUCTURE - 000 000	PATIO TO LA	ISSUE DATE	VALUATION	SUBCONTRACTOR(S)
PERMIT TYPE -	COMB 00 RESIDENTIAL BUILDING PERMIT	6/06/14	11880	
14-00002308	RSFA	RESIDENTIAL ADDN/ALTER/CONVERSION	2170 WALLAPAI DR	[REDACTED]
	6/04/14		107-03-053	FLYING J INVESTMENTS INC
			105-03-23	

APPLICATION	APPLICATION TYPE AND DESCRIPTION DATE	ADDRESS/ Parcel ID No. TRACT-BLOCK-LOT	PROPERTY OWNER/ CONTRACTOR
-----			
14-00002308	(CONTINUED)		
-----			
STRUCTURE - 000 000	REMODEEL M BEDROOM & BATHRRROM	ISSUE DATE	VALUATION
PERMIT TYPE -	COMB 00 RESIDENTIAL BUILDING PERMIT	6/06/14	20000
-----			
14-00002313	NRGC RESIDENTIAL GARAGES/CARPORTS	452 SUNFIELD DR	[REDACTED]
	6/04/14	108-26-135	COLTRIN CONSTRUCTION
		2150-07-06	
-----			
STRUCTURE - 000 000	RV GARAGE ADDITION	ISSUE DATE	VALUATION
PERMIT TYPE -	COMB 00 RESIDENTIAL BUILDING PERMIT	6/25/14	22356
-----			
14-00002322	RSF3 RESIDENTIAL SINGLE FAMILY - R3 & ABOVE	2818 MCCULLOCH BLVD N	[REDACTED]
	6/05/14	108-19-088	MCDONALD CONSTRUCTION
		121-09-04	
-----			
STRUCTURE - 000 000	RSF UNIT 105	ISSUE DATE	VALUATION
PERMIT TYPE -	COMB 00 RESIDENTIAL BUILDING PERMIT	6/20/14	50113
-----			
14-00002323	RSFA RESIDENTIAL ADDN/ALTER/CONVERSION	1960 ASH DR	[REDACTED]
	6/05/14	109-13-058	PCI BUILDING & REMODELING
		142A-04-07	
-----			
STRUCTURE - 000 000	STUCCO HOUSE	ISSUE DATE	VALUATION
PERMIT TYPE -	COMB 00 RESIDENTIAL BUILDING PERMIT	6/05/14	5500
-----			
14-00002324	RSFA RESIDENTIAL ADDN/ALTER/CONVERSION	2730 DIABLO DR	[REDACTED]
	6/05/14	114-14-176	RAIN OR SHINE AWNINGS & GUTTER
		2273-11-18	
-----			
STRUCTURE - 000 000	ALUM LATTICE COVER	ISSUE DATE	VALUATION
PERMIT TYPE -	COMB 00 RESIDENTIAL BUILDING PERMIT	6/09/14	3610
-----			
<del>14-00002330</del>	<del>RD RESIDENTIAL DUPLEX</del>	<del>1 STANDARD PLAN</del>	<del>[REDACTED]</del>
	<del>6/06/14</del>	<del>000 00 000</del>	<del>0/B (FOR CDD DATA BASE)</del>
		<del>STANDARD PLAN</del>	
-----			
<del>STRUCTURE 000 000</del>	<del>STND DUPLEX PLAN</del>	<del>ISSUE DATE</del>	<del>VALUATION</del>
<del>PERMIT TYPE</del>	<del>COMB 00 RESIDENTIAL BUILDING PERMIT</del>	<del>6/24/14</del>	<del>75776</del>
-----			
<del>14-00002331</del>	<del>RSF RESIDENTIAL SINGLE FAMILY</del>	<del>1 STANDARD PLAN</del>	<del>[REDACTED]</del>
	<del>6/06/14</del>	<del>000 00 000</del>	<del>0/B (FOR CDD DATA BASE)</del>
		<del>STANDARD PLAN</del>	
-----			
<del>STRUCTURE 000 000</del>	<del>STND SINGLE RSF</del>	<del>ISSUE DATE</del>	<del>VALUATION</del>
<del>PERMIT TYPE</del>	<del>COMB 00 RESIDENTIAL BUILDING PERMIT</del>	<del>6/24/14</del>	<del>33024</del>
-----			
14-00002332	RSFA RESIDENTIAL ADDN/ALTER/CONVERSION	162 GREENTREE DR	[REDACTED]
	6/09/14	109-14-040	WINDOWS N MORE
		142B-06-07	

APPLICATION	APPLICATION TYPE AND DESCRIPTION DATE	ADDRESS/ Parcel ID No. TRACT-BLOCK-LOT	PROPERTY OWNER/ CONTRACTOR
14-00002332	(CONTINUED)		
	STRUCTURE - 000 000 STUCCO PERMIT TYPE - COMB 00 RESIDENTIAL BUILDING PERMIT	ISSUE DATE 6/09/14 VALUATION 3500	SUBCONTRACTOR(S)
14-00002334	RSFA RESIDENTIAL ADDN/ALTER/CONVERSION 6/09/14	1011 CORTE PALOMA 113-17-007 2370-01-07	[REDACTED] CRAIG PLUMBING CONTRACTORS INC
	STRUCTURE - 000 000 ELECT & PLUMB TO NON-PERMITTED PATIO PERMIT TYPE - COMB 00 RESIDENTIAL BUILDING PERMIT	ISSUE DATE 6/11/14 VALUATION 2000	SUBCONTRACTOR(S)
14-00002336	NRGC RESIDENTIAL GARAGES/CARPORTS 6/09/14	3980 WINDOW ROCK DR 110-07-049 2220-02-23	[REDACTED] INTERSTATE CARPORTS
	STRUCTURE - 000 000 SHADE COVER PERMIT TYPE - COMB 00 RESIDENTIAL BUILDING PERMIT	ISSUE DATE 6/30/14 VALUATION 4332	SUBCONTRACTOR(S)
14-00002342	RSFA RESIDENTIAL ADDN/ALTER/CONVERSION 6/09/14	3321 JAVELINA LN 113-07-204C 2216-11-40	[REDACTED] RAIN OR SHINE AWNINGS & GUTTER
	STRUCTURE - 000 000 ALUM LATTICE COVER PERMIT TYPE - COMB 00 RESIDENTIAL BUILDING PERMIT	ISSUE DATE 6/11/14 VALUATION 3230	SUBCONTRACTOR(S)
14-00002344	RSFA RESIDENTIAL ADDN/ALTER/CONVERSION 6/10/14	3130 PINTAIL DR 105-13-178 2165-08-08	[REDACTED] O/B (FOR CDD DATA BASE)
	STRUCTURE - 000 000 OLD PATIO TO LA PERMIT TYPE - COMB 00 RESIDENTIAL BUILDING PERMIT	ISSUE DATE 6/12/14 VALUATION 9955	SUBCONTRACTOR(S)
14-00002353	IRSF RESIDENTIAL SINGLE FAMILY - ISLAND 6/10/14	687 ISLAND CIR 107-83-106 8888-02-05	[REDACTED] ARIZONA HOMES OF KINGMAN LLC
	STRUCTURE - 000 000 RSF PERMIT TYPE - COMB 00 RESIDENTIAL BUILDING PERMIT	ISSUE DATE 6/26/14 VALUATION 119541	SUBCONTRACTOR(S)
14-00002357	RSFA RESIDENTIAL ADDN/ALTER/CONVERSION 6/10/14	859 AVALON AVE 104-45-005 2227-01-05	[REDACTED] O/B (FOR CDD DATA BASE)
	STRUCTURE - 000 000 PATIO PERMIT TYPE - COMB 00 RESIDENTIAL BUILDING PERMIT	ISSUE DATE 6/25/14 VALUATION 8208	SUBCONTRACTOR(S)
14-00002375	NRGC RESIDENTIAL GARAGES/CARPORTS 6/11/14	3605 CHALLENGER DR 111-07-089 127A-10-16	[REDACTED] O/B (FOR CDD DATA BASE)



-----  
 APPLICATION APPLICATION TYPE AND DESCRIPTION ADDRESS/  
 DATE Parcel ID No.  
 TRACT-BLOCK-LOT PROPERTY OWNER/  
 CONTRACTOR  
 -----

14-00002375 (CONTINUED)  
 -----

STRUCTURE - 000 000	RV GARAGE W/DECK ADDITION	ISSUE DATE	VALUATION	SUBCONTRACTOR(S)
PERMIT TYPE -	COMB 00 RESIDENTIAL BUILDING PERMIT	6/25/14	25488	

14-00002410	NRGC RESIDENTIAL GARAGES/CARPORTS	571 BEVERLY GLEN DR		
-----	6/13/14	106-27-001		SUNRAY REMODEL SERVICES
		2152-01-01		

STRUCTURE - 000 000	GARAGE AND PATIO ADDITION	ISSUE DATE	VALUATION	SUBCONTRACTOR(S)
PERMIT TYPE -	COMB 00 RESIDENTIAL BUILDING PERMIT	6/30/14	10168	

14-00002411	IRSF RESIDENTIAL SINGLE FAMILY - ISLAND	716 MALIBU LN		
-----	6/13/14	107-83-199		BRESSMAN CONSTRUCTION LLC
		8888-03-13		

STRUCTURE - 000 000	SINGLE FAMILY RESIDENCE	ISSUE DATE	VALUATION	SUBCONTRACTOR(S)
PERMIT TYPE -	COMB 00 RESIDENTIAL BUILDING PERMIT	6/24/14	114343	

14-00002422	RSFA RESIDENTIAL ADDN/ALTER/CONVERSION	2922 BONITA LN		
-----	6/17/14	108-16-148		O/B (FOR CDD DATA BASE)
		118-11-01		

STRUCTURE - 000 000	CARPORT TO GARAGE & STORAGE TO LIVING	ISSUE DATE	VALUATION	SUBCONTRACTOR(S)
PERMIT TYPE -	COMB 00 RESIDENTIAL BUILDING PERMIT	6/19/14	14656	

14-00002470	NRGC RESIDENTIAL GARAGES/CARPORTS	2225 ANACAPA PL		
-----	6/25/14	104-32-002		O/B (FOR CDD DATA BASE)
		2160-01-02		

STRUCTURE - 000 000	SHADE COVER	ISSUE DATE	VALUATION	SUBCONTRACTOR(S)
PERMIT TYPE -	COMB 00 RESIDENTIAL BUILDING PERMIT	6/27/14	6840	

TOTAL PERMITS ISSUED 61 TOTAL PERMITS HELD 0

TOTAL PERMIT VALUATION 4,785,542

GRAND TOTAL ISSUED 61 GRAND TOTAL HELD 0

GRAND TOTAL PERMIT VALUATION 4,785,542

*4,259,633*

PREPARED 7/01/14, 8:49:54  
PROGRAM BP412L  
Lake Havasu City

PERMITS ISSUED REPORT  
6/01/14 THRU 6/30/14  
DEPARTMENT - BUILDING  
PERMIT TYPE - RECN RESIDENTIAL RECONSTRUCTION  
OBTAINED VALUATION FROM PERMIT VALUATION

PAGE 1

APPLICATION	APPLICATION TYPE AND DESCRIPTION DATE	ADDRESS/ Parcel ID No. TRACT-BLOCK-LOT	PROPERTY OWNER/ CONTRACTOR
14-00002202	FRCN FIRE RECONSTRUCTION 5/21/14	3395 IROQUOIS DR 113-05-012 2235-02-05	ARIZONA HOMES OF KINGMAN LLC

STRUCTURE - 000 000	FIRE RECON	ISSUE DATE	VALUATION	SUBCONTRACTOR(S)
PERMIT TYPE -	RECN 00 RESIDENTIAL RECONSTRUCTION	6/03/14	177000	

TOTAL PERMITS ISSUED 1 TOTAL PERMITS HELD 0

TOTAL PERMIT VALUATION 177,000

GRAND TOTAL ISSUED 1 GRAND TOTAL HELD 0

GRAND TOTAL PERMIT VALUATION 177,000

PREPARED 7/01/14, 8:51:54  
PROGRAM BP412L  
Lake Havasu City

PERMITS ISSUED REPORT  
6/01/14 THRU 6/30/14  
DEPARTMENT - BUILDING  
PERMIT TYPE - RDEM RESIDENTIAL DEMOLITION PERMIT  
OBTAINED VALUATION FROM PERMIT VALUATION

PAGE 1

APPLICATION	APPLICATION TYPE AND DESCRIPTION DATE	ADDRESS/ Parcel ID No. TRACT-BLOCK-LOT	PROPERTY OWNER/ CONTRACTOR
14-00002417	RDEM RESIDENTIAL DEMOLITION 6/16/14	2224 LITTLER LN 35 109-44-035 0000-03-05	[REDACTED] PIONEER EARTHMOVERS INC

STRUCTURE - 000 000	PERMIT TYPE -	DEMO HOUSE TO SLAB RDEM 00 RESIDENTIAL DEMOLITION PERMIT	ISSUE DATE	VALUATION	SUBCONTRACTOR(S)
---------------------	---------------	---	------------	-----------	------------------

TOTAL PERMITS ISSUED	1	TOTAL PERMITS HELD	0		
TOTAL PERMIT VALUATION			0		
GRAND TOTAL ISSUED	1	GRAND TOTAL HELD	0		
GRAND TOTAL PERMIT VALUATION			0		

APPLICATION	APPLICATION TYPE AND DESCRIPTION	ADDRESS/ Parcel ID No. TRACT-BLOCK-LOT	PROPERTY OWNER/ CONTRACTOR
14-00002253 ----- -----	RGRD GRADING - RESIDENTIAL 5/29/14	3588 CHESAPEAKE BLVD 110-12-485 2280-22-03	[REDACTED] CORNCO EXCAVATION INC
	STRUCTURE - 000 000 GRADING FOR RSF IN PUE PERMIT TYPE - RGRD 00 RESIDENTIAL GRADING PERMIT	ISSUE DATE VALUATION 6/06/14	SUBCONTRACTOR(S)
14-00002254 ----- -----	RGRD GRADING - RESIDENTIAL 5/29/14	3620 SARATOGA AVE 110-04-272 2144-14-01	[REDACTED] CORNCO EXCAVATION INC
	STRUCTURE - 000 000 GRADING FOR RSF IN PUE PERMIT TYPE - RGRD 00 RESIDENTIAL GRADING PERMIT	ISSUE DATE VALUATION 6/06/14	SUBCONTRACTOR(S)
14-00002256 ----- -----	RGRD GRADING - RESIDENTIAL 5/29/14	2590 SWEETWATER AVE 114-16-032 2287-02-10	[REDACTED] EMERALD BAY CONSTRUCTION & DEV
	STRUCTURE - 000 000 GRADING FOR RSF NOT IN PUE PERMIT TYPE - RGRD 00 RESIDENTIAL GRADING PERMIT	ISSUE DATE VALUATION 6/09/14	SUBCONTRACTOR(S)
14-00002263 ----- -----	RGRD GRADING - RESIDENTIAL 5/29/14	2930 POSEIDON LN 112-12-103 2228-04-53	[REDACTED] PIONEER EARTHMOVERS INC
	STRUCTURE - 000 000 GRADING FOR RSF IN PUE PERMIT TYPE - RGRD 00 RESIDENTIAL GRADING PERMIT	ISSUE DATE VALUATION 6/05/14	SUBCONTRACTOR(S)
14-00002289 ----- -----	RGRD GRADING - RESIDENTIAL 6/02/14	3038 ALADDIN DR 112-13-036 2240-03-09	[REDACTED] O/B (FOR CDD DATA BASE)
	STRUCTURE - 000 000 GRADING NOT IN PUE PERMIT TYPE - RGRD 00 RESIDENTIAL GRADING PERMIT	ISSUE DATE VALUATION 6/05/14	SUBCONTRACTOR(S)
14-00002295 ----- -----	RGRD GRADING - RESIDENTIAL 6/02/14	1991 WALLAPAI DR 107-04-093 106-02-29	[REDACTED] JOHN SMITH DUMP TRUCK/BACKHOE
	STRUCTURE - 000 000 GRADING FOR RSF NOT IN PUE PERMIT TYPE - RGRD 00 RESIDENTIAL GRADING PERMIT	ISSUE DATE VALUATION 6/03/14	SUBCONTRACTOR(S)
14-00002296 ----- -----	RGRD GRADING - RESIDENTIAL 6/02/14	3794 BLUEGRASS PL 110-12-574 2280-27-22	[REDACTED] JOHN SMITH DUMP TRUCK/BACKHOE
	STRUCTURE - 000 000 GRADING FOR RSF NOT IN PUE PERMIT TYPE - RGRD 00 RESIDENTIAL GRADING PERMIT	ISSUE DATE VALUATION 6/03/14	SUBCONTRACTOR(S)
14-00002373 ----- -----	RGRD GRADING - RESIDENTIAL 6/11/14	3992 CORAL REEF CT 110-15-108 2281-05-27	[REDACTED] JOHN SMITH DUMP TRUCK/BACKHOE

APPLICATION	APPLICATION TYPE AND DESCRIPTION DATE	ADDRESS/ Parcel ID No. TRACT-BLOCK-LOT	PROPERTY OWNER/ CONTRACTOR
-----			
14-00002373	(CONTINUED)		
-----			
	STRUCTURE - 000 000 GRADING FOR RSF PERMIT TYPE - RGRD 00 RESIDENTIAL GRADING PERMIT	ISSUE DATE VALUATION 6/16/14	SUBCONTRACTOR(S)
14-00002374	RGRD GRADING - RESIDENTIAL 6/11/14	3980 CORAL REEF DR 110-08-152 2219-11-45	[REDACTED] JOHN SMITH DUMP TRUCK/BACKHOE
	STRUCTURE - 000 000 PARTIAL GRADING PERMIT TYPE - RGRD 00 RESIDENTIAL GRADING PERMIT	ISSUE DATE VALUATION 6/16/14	SUBCONTRACTOR(S)
14-00002387	RGRD GRADING - RESIDENTIAL 6/12/14	2702 SARATOGA AVE 105-17-017 2316-02-02	[REDACTED] PALMIERI CONSTRUCTION INC
	STRUCTURE - 000 000 GRADING FOR RSF NOT IN PUE PERMIT TYPE - RGRD 00 RESIDENTIAL GRADING PERMIT	ISSUE DATE VALUATION 6/19/14	SUBCONTRACTOR(S)
14-00002389	RGRD GRADING - RESIDENTIAL 6/12/14	2981 YUMA DR 114-08-569 2258-20-15	[REDACTED] CORNCO EXCAVATION INC
	STRUCTURE - 000 000 GRADING FOR RSF IN PUE PERMIT TYPE - RGRD 00 RESIDENTIAL GRADING PERMIT	ISSUE DATE VALUATION 6/16/14	SUBCONTRACTOR(S)
14-00002390	RGRD GRADING - RESIDENTIAL 6/12/14	2790 AMIGO DR 112-16-223C 2215-05-47	[REDACTED] CORNCO EXCAVATION INC
	STRUCTURE - 000 000 GRADING FOR RSF IN PUE PERMIT TYPE - RGRD 00 RESIDENTIAL GRADING PERMIT	ISSUE DATE VALUATION 6/20/14	SUBCONTRACTOR(S)
14-00002391	RGRD GRADING - RESIDENTIAL 6/12/14	3313 KNIGHT LN 108-03-261 2162-10-15	[REDACTED] CORNCO EXCAVATION INC
	STRUCTURE - 000 000 GRADING FOR RSF IN PUE PERMIT TYPE - RGRD 00 RESIDENTIAL GRADING PERMIT	ISSUE DATE VALUATION 6/16/14	SUBCONTRACTOR(S)
14-00002392	RGRD GRADING - RESIDENTIAL 6/12/14	3320 HORSESHOE CANYON DR 105-13-309 2165-13-13	[REDACTED] CORNCO EXCAVATION INC
	STRUCTURE - 000 000 GRADING FOR RSF IN PUE PERMIT TYPE - RGRD 00 RESIDENTIAL GRADING PERMIT	ISSUE DATE VALUATION 6/16/14	SUBCONTRACTOR(S)
14-00002393	RGRD GRADING - RESIDENTIAL 6/12/14	3839 AQUA DR 110-12-696 2280-32-09	[REDACTED] CORNCO EXCAVATION INC

APPLICATION	APPLICATION TYPE AND DESCRIPTION	ADDRESS/ Parcel ID No. TRACT-BLOCK-LOT	PROPERTY OWNER/ CONTRACTOR
-----			
14-00002393	(CONTINUED)		
-----			
STRUCTURE - 000 000	GRADING FOR RSF IN PUE	ISSUE DATE	VALUATION
PERMIT TYPE -	RGRD 00 RESIDENTIAL GRADING PERMIT	6/16/14	
-----			
14-00002408	RGRD GRADING - RESIDENTIAL	337 PACIFIC DR	
-----	6/13/14	110-13-170	CORNCO EXCAVATION INC
		2282-09-26	
-----			
STRUCTURE - 000 000	GRADING FOR RSF NO PUE	ISSUE DATE	VALUATION
PERMIT TYPE -	RGRD 00 RESIDENTIAL GRADING PERMIT	6/20/14	
-----			
14-00002437	RGRD GRADING - RESIDENTIAL	2641 MCCULLOCH BLVD N	
-----	6/19/14	108-19-016	PIONEER EARTHMOVERS INC
		121-03-08	
-----			
STRUCTURE - 000 000	GRADING FOR RSF IN PUE	ISSUE DATE	VALUATION
PERMIT TYPE -	RGRD 00 RESIDENTIAL GRADING PERMIT	6/24/14	
-----			
14-00002438	RGRD GRADING - RESIDENTIAL	3899 KIOWA BLVD S	
-----	6/19/14	113-09-001	CORNCO EXCAVATION INC
		2270-01-01	
-----			
STRUCTURE - 000 000	GRADING FOR RSF IN PUE	ISSUE DATE	VALUATION
PERMIT TYPE -	RGRD 00 RESIDENTIAL GRADING PERMIT	6/26/14	
-----			
TOTAL PERMITS ISSUED	18	TOTAL PERMITS HELD	0
TOTAL PERMIT VALUATION			0
-----			
GRAND TOTAL ISSUED	18	GRAND TOTAL HELD	0
GRAND TOTAL PERMIT VALUATION			0

APPLICATION	APPLICATION TYPE AND DESCRIPTION DATE VALUATION	ADDRESS/ Parcel ID No. TRACT-BLOCK-LOT	PROPERTY OWNER/ CONTRACTOR
14-00002174 -----	RSFP RESIDENTIAL POOL/SPA 5/16/14 \$23000	1430 MANDALAY PL 104-34-049 2159-03-03	[REDACTED] EDGEWATER POOLS
	STRUCTURE - 000 000 GUNITE POOL & SPA PERMIT TYPE - SP 00 SWIMMING POOL AND/OR SPA	ISSUE DATE 6/02/14	SUBCONTRACTOR(S)
14-00002214 -----	RSFP RESIDENTIAL POOL/SPA 5/21/14 \$30000	770 CHICKASAW LN 110-08-234 2219-15-19	[REDACTED] ADVANTAGE POOLS
	STRUCTURE - 000 000 SHOTCRETE POL & SPA W/ENG PERMIT TYPE - SP 00 SWIMMING POOL AND/OR SPA	ISSUE DATE 6/10/14	SUBCONTRACTOR(S)
14-00002246 -----	RSFP RESIDENTIAL POOL/SPA 5/28/14 \$21000	3149 THISTLE DR 105-13-060 2165-04-10	[REDACTED] LHC CONSTRUCTION INC
	STRUCTURE - 000 000 SHOTCRETE POOL & SPA PERMIT TYPE - SP 00 SWIMMING POOL AND/OR SPA	ISSUE DATE 6/02/14	SUBCONTRACTOR(S)
14-00002268 -----	RSFP RESIDENTIAL POOL/SPA 5/30/14 \$15000	695 MOHICAN DR 110-04-048 2144-03-16	[REDACTED] MOHAVE COUNTY POOLS
	STRUCTURE - 000 000 GUNITE POOL PERMIT TYPE - SP 00 SWIMMING POOL AND/OR SPA	ISSUE DATE 6/03/14	SUBCONTRACTOR(S)
14-00002269 -----	RSFP RESIDENTIAL POOL/SPA 5/30/14 \$18000	2071 RAINBOW AVE N 106-20-209 116-11-28	[REDACTED] MOHAVE COUNTY POOLS
	STRUCTURE - 000 000 GUNITE POOL PERMIT TYPE - SP 00 SWIMMING POOL AND/OR SPA	ISSUE DATE 6/03/14	SUBCONTRACTOR(S)
14-00002270 -----	RSFP RESIDENTIAL POOL/SPA 5/30/14 \$18000	3416 CINNAMON BAY 105-11-278 2167-17-05	[REDACTED] MOHAVE COUNTY POOLS
	STRUCTURE - 000 000 GUNITE POOL PERMIT TYPE - SP 00 SWIMMING POOL AND/OR SPA	ISSUE DATE ON HOLD	SUBCONTRACTOR(S)
14-00002271 -----	RSFP RESIDENTIAL POOL/SPA 5/30/14 \$25000	2189 SOUCHAK DR 109-21-144 2244-06-18	[REDACTED] MOHAVE COUNTY POOLS
	STRUCTURE - 000 000 PERMIT TYPE - SP 00 SWIMMING POOL AND/OR SPA	ISSUE DATE 6/24/14	SUBCONTRACTOR(S)
14-00002272 -----	RSFP RESIDENTIAL POOL/SPA 5/30/14 \$20000	2281 RAINBOW AVE N 106-05-047 2133-06-03	[REDACTED] MOHAVE COUNTY POOLS

APPLICATION	APPLICATION DATE	TYPE AND DESCRIPTION	VALUATION	ADDRESS/ Parcel ID No. TRACT-BLOCK-LOT	PROPERTY OWNER/ CONTRACTOR
-----					
14-00002272	(CONTINUED)				
-----					
	STRUCTURE - 000 000	GUNITE POOL & PORT SPA		ISSUE DATE	SUBCONTRACTOR(S)
	PERMIT TYPE - SP	00 SWIMMING POOL AND/OR SPA		6/03/14	
14-00002277	RSFP RESIDENTIAL POOL/SPA			3560 YUCCA DR	[REDACTED]
	5/30/14	\$500		113-07-107	O/B (FOR CDD DATA BASE)
				2216-08-19	
-----					
	STRUCTURE - 000 000	ABOVE GROUND POOL		ISSUE DATE	SUBCONTRACTOR(S)
	PERMIT TYPE - SP	00 SWIMMING POOL AND/OR SPA		6/06/14	
14-00002286	RSFP RESIDENTIAL POOL/SPA			3195 KIOWA BLVD S	[REDACTED]
	6/02/14	\$34000		105-05-021	SANDCASTLE POOLS
				124-01-21	
-----					
	STRUCTURE - 000 000	SHOTCRETE POOL & SPA		ISSUE DATE	SUBCONTRACTOR(S)
	PERMIT TYPE - SP	00 SWIMMING POOL AND/OR SPA		6/04/14	
14-00002291	RSFP RESIDENTIAL POOL/SPA			2615 MARINER LN	[REDACTED]
	6/02/14	\$15000		108-17-133	MOHAVE COUNTY POOLS
				119A-04-16	
-----					
	STRUCTURE - 000 000	GUNITE POOL		ISSUE DATE	SUBCONTRACTOR(S)
	PERMIT TYPE - SP	00 SWIMMING POOL AND/OR SPA		6/09/14	
14-00002292	RSFP RESIDENTIAL POOL/SPA			3930 CHALLENGER DR	[REDACTED]
	6/02/14	\$20000		111-20-260	MOHAVE COUNTY POOLS
				2218-13-04	
-----					
	STRUCTURE - 000 000	GUNITE POOL & PORT SPA		ISSUE DATE	SUBCONTRACTOR(S)
	PERMIT TYPE - SP	00 SWIMMING POOL AND/OR SPA		6/09/14	
14-00002293	RSFP RESIDENTIAL POOL/SPA			3485 KIOWA BLVD S	[REDACTED]
	6/02/14	\$18000		113-06-055	MOHAVE COUNTY POOLS
				2189-01-55	
-----					
	STRUCTURE - 000 000	GUNITE POOL		ISSUE DATE	SUBCONTRACTOR(S)
	PERMIT TYPE - SP	00 SWIMMING POOL AND/OR SPA		6/09/14	
14-00002302	RSFP RESIDENTIAL POOL/SPA			4040 CORAL REEF DR	[REDACTED]
	6/03/14	\$17000		110-15-096	MOHAVE COUNTY POOLS
				2281-05-15	
-----					
	STRUCTURE - 000 000	GUNITE POOL		ISSUE DATE	SUBCONTRACTOR(S)
	PERMIT TYPE - SP	00 SWIMMING POOL AND/OR SPA		6/05/14	
14-00002311	RSFP RESIDENTIAL POOL/SPA			1929 MIMOSA DR	[REDACTED]
	6/04/14	\$18000		107-04-139	SANDCASTLE POOLS
				106-04-25	




APPLICATION	APPLICATION TYPE AND DATE	DESCRIPTION VALUATION	ADDRESS/ Parcel ID No. TRACT-BLOCK-LOT	PROPERTY OWNER/ CONTRACTOR
14-00002311	(CONTINUED)			
	STRUCTURE - 000 000 PERMIT TYPE -	FB POOL SP 00 SWIMMING POOL AND/OR SPA	ISSUE DATE 6/09/14	SUBCONTRACTOR(S)
14-00002328	RSFP RESIDENTIAL 6/06/14	POOL/SPA \$18000	1681 CHANDLER DR 106-28-063 2277-03-05	[REDACTED] EDGEWATER POOLS
	STRUCTURE - 000 000 PERMIT TYPE -	SHOTCRETE POOL SP 00 SWIMMING POOL AND/OR SPA	ISSUE DATE 6/11/14	SUBCONTRACTOR(S)
14-00002329	RSFP RESIDENTIAL 6/06/14	POOL/SPA \$20000	3991 POWDERHORN DR 113-13-017 2295-02-11	[REDACTED] MOHAVE COUNTY POOLS
	STRUCTURE - 000 000 PERMIT TYPE -	GUNITE POOL SP 00 SWIMMING POOL AND/OR SPA	ISSUE DATE 6/10/14	SUBCONTRACTOR(S)
14-00002335	RSFP RESIDENTIAL 6/09/14	POOL/SPA \$15000	1286 PARK TERRACE LN 115-09-148A 2299-04-29	[REDACTED] MOHAVE COUNTY POOLS
	STRUCTURE - 000 000 PERMIT TYPE -	GUNITE POOL SP 00 SWIMMING POOL AND/OR SPA	ISSUE DATE 6/16/14	SUBCONTRACTOR(S)
14-00002339	RSFP RESIDENTIAL 6/09/14	POOL/SPA \$26000	3700 HIAWATHA DR 113-05-216 2235-13-01	[REDACTED] SANDCASTLE POOLS
	STRUCTURE - 000 000 PERMIT TYPE -	SHOTCRETE POOL SP 00 SWIMMING POOL AND/OR SPA	ISSUE DATE 6/11/14	SUBCONTRACTOR(S)
14-00002340	RSFP RESIDENTIAL 6/09/14	POOL/SPA \$26000	3437 NEWPORT DR 105-04-257 123-12-30	[REDACTED] SANDCASTLE POOLS
	STRUCTURE - 000 000 PERMIT TYPE -	SHOTCRETE POOL SP 00 SWIMMING POOL AND/OR SPA	ISSUE DATE 6/11/14	SUBCONTRACTOR(S)
14-00002341	RSFP RESIDENTIAL 6/09/14	POOL/SPA \$24000	2196 HOPI LN 106-05-222 2133-14-23	[REDACTED] SANDCASTLE POOLS
	STRUCTURE - 000 000 PERMIT TYPE -	SHOTCRETE POOL SP 00 SWIMMING POOL AND/OR SPA	ISSUE DATE 6/11/14	SUBCONTRACTOR(S)
14-00002345	RSFP RESIDENTIAL 6/10/14	POOL/SPA \$35000	3370 ROADRUNNER DR 111-02-035 2202-03-05	[REDACTED] ADVANTAGE POOLS

APPLICATION	APPLICATION TYPE AND DESCRIPTION DATE VALUATION	ADDRESS/ Parcel ID No. TRACT-BLOCK-LOT	PROPERTY OWNER/ CONTRACTOR
-----			
14-00002345	(CONTINUED)		
-----			
	STRUCTURE - 000 000 SHOTCRETE POOL PERMIT TYPE - SP 00 SWIMMING POOL AND/OR SPA	ISSUE DATE 6/12/14	SUBCONTRACTOR(S)
14-00002346	RSFP RESIDENTIAL POOL/SPA 6/10/14 \$30000	1020 CORTE CABRILLO 113-20-024 2372-01-24	[REDACTED] ADVANTAGE POOLS
	STRUCTURE - 000 000 SHOTCRETE POOL PERMIT TYPE - SP 00 SWIMMING POOL AND/OR SPA	ISSUE DATE 6/12/14	SUBCONTRACTOR(S)
14-00002347	RSFP RESIDENTIAL POOL/SPA 6/10/14 \$33000	696 ISLAND CIR 107-83-108 8888-02-07	[REDACTED] ADVANTAGE POOLS
	STRUCTURE - 000 000 SHOTCRETE POOL, SPA & GAS LINE PERMIT TYPE - SP 00 SWIMMING POOL AND/OR SPA	ISSUE DATE 6/12/14	SUBCONTRACTOR(S)
14-00002348	RSFP RESIDENTIAL POOL/SPA 6/10/14 \$28000	2180 PIMA DR N 108-09-128B 104-03-28B	[REDACTED] ADVANTAGE POOLS
	STRUCTURE - 000 000 SHOTCRETE POOL & SPA PERMIT TYPE - SP 00 SWIMMING POOL AND/OR SPA	ISSUE DATE 6/17/14	SUBCONTRACTOR(S)
14-00002394	RSFP RESIDENTIAL POOL/SPA 6/12/14 \$32000	2991 INDIAN LAND DR 114-08-505 2258-19-20	[REDACTED] SANDCASTLE POOLS
	STRUCTURE - 000 000 SHOTCRETE POOL PERMIT TYPE - SP 00 SWIMMING POOL AND/OR SPA	ISSUE DATE 6/13/14	SUBCONTRACTOR(S)
14-00002414	RSFP RESIDENTIAL POOL/SPA 6/16/14 \$25000	2970 SILVER SADDLE DR 105-11-037 2167-04-03	[REDACTED] MONTGOMERY POOLS
	STRUCTURE - 000 000 FB POOL PERMIT TYPE - SP 00 SWIMMING POOL AND/OR SPA	ISSUE DATE 6/18/14	SUBCONTRACTOR(S)
14-00002418	RSFP RESIDENTIAL POOL/SPA 6/16/14 \$18000	3610 LOST DUTCHMAN DR 114-06-155 2217-14-12	[REDACTED] MOHAVE COUNTY POOLS
	STRUCTURE - 000 000 GUNITE POOL & SPA PERMIT TYPE - SP 00 SWIMMING POOL AND/OR SPA	ISSUE DATE 6/20/14	SUBCONTRACTOR(S)
14-00002419	RSFP RESIDENTIAL POOL/SPA 6/16/14 \$15000	2210 SOTOL LN 108-13-018A 109-01-18	[REDACTED] MOHAVE COUNTY POOLS

APPLICATION	APPLICATION TYPE AND DESCRIPTION DATE VALUATION	ADDRESS/ Parcel ID No. TRACT-BLOCK-LOT	PROPERTY OWNER/ CONTRACTOR
-----			
14-00002419	(CONTINUED)		
-----			
	STRUCTURE - 000 000 GUNITE POOL PERMIT TYPE - SP 00 SWIMMING POOL AND/OR SPA	ISSUE DATE 6/20/14	SUBCONTRACTOR(S)
14-00002420	RSFP RESIDENTIAL POOL/SPA 6/16/14 \$15000	1361 VAQUERO DR 114-06-044 2217-04-02	[REDACTED] MOHAVE COUNTY POOLS
	STRUCTURE - 000 000 GUNITE POOL PERMIT TYPE - SP 00 SWIMMING POOL AND/OR SPA	ISSUE DATE 6/19/14	SUBCONTRACTOR(S)
14-00002443	RSFP RESIDENTIAL POOL/SPA 6/20/14 \$18000	2993 THISTLE DR 108-21-167 146-08-10	[REDACTED] MOHAVE COUNTY POOLS
	STRUCTURE - 000 000 GUNITE POOL PERMIT TYPE - SP 00 SWIMMING POOL AND/OR SPA	ISSUE DATE 6/24/14	SUBCONTRACTOR(S)
14-00002452	RSFP RESIDENTIAL POOL/SPA 6/23/14 \$18000	3233 IROQUOIS CT 108-25-120A 2129-03-41	[REDACTED] MOHAVE COUNTY POOLS
	STRUCTURE - 000 000 GUNITE POOL PERMIT TYPE - SP 00 SWIMMING POOL AND/OR SPA	ISSUE DATE 6/24/14	SUBCONTRACTOR(S)
14-00002457	RSFP RESIDENTIAL POOL/SPA 6/24/14 \$23000	3456 MOCKINGBIRD DR 111-12-183 2250-14-14	[REDACTED] SANDCASTLE POOLS
	STRUCTURE - 000 000 SHOTCRETE POOL PERMIT TYPE - SP 00 SWIMMING POOL AND/OR SPA	ISSUE DATE 6/27/14	SUBCONTRACTOR(S)
14-00002458	RSFP RESIDENTIAL POOL/SPA 6/24/14 \$62000	1805 AMBASSADOR DR 109-35-066 2322-02-20	[REDACTED] SANDCASTLE POOLS
	STRUCTURE - 000 000 GUNITE POOL PERMIT TYPE - SP 00 SWIMMING POOL AND/OR SPA	ISSUE DATE 6/27/14	SUBCONTRACTOR(S)
14-00002466	RSFP RESIDENTIAL POOL/SPA 6/25/14 \$25000	3333 CANDLEWOOD DR 114-17-226 2274-11-14	[REDACTED] MOHAVE COUNTY POOLS
	STRUCTURE - 000 000 GUNITE POOL PERMIT TYPE - SP 00 SWIMMING POOL AND/OR SPA	ISSUE DATE 6/27/14	SUBCONTRACTOR(S)
14-00002467	RSFP RESIDENTIAL POOL/SPA 6/25/14 \$18000	3971 BISON BLVD 113-12-035 2191-02-22	[REDACTED] MOHAVE COUNTY POOLS

APPLICATION	APPLICATION TYPE AND DATE	DESCRIPTION VALUATION	ADDRESS/ Parcel ID No. TRACT-BLOCK-LOT	PROPERTY OWNER/ CONTRACTOR
-------------	---------------------------	-----------------------	--	-------------------------------

14-00002467 (CONTINUED)

STRUCTURE - 000 000	GUNITE POOL & PORT SPA		ISSUE DATE	SUBCONTRACTOR(S)
PERMIT TYPE -	SP 00 SWIMMING POOL AND/OR SPA		6/27/14	
14-00002468	RSFP RESIDENTIAL POOL/SPA		1621 RAVELLO LN	
	6/25/14 \$15000		111-20-232	MOHAVE COUNTY POOLS
			2218-10-38	
STRUCTURE - 000 000	GUNITE POOL		ISSUE DATE	SUBCONTRACTOR(S)
PERMIT TYPE -	SP 00 SWIMMING POOL AND/OR SPA		6/27/14	

TOTAL PERMITS ISSUED	36	TOTAL PERMITS HELD	1
TOTAL APPLICATION VALUATION	831,500		
GRAND TOTAL ISSUED	<del>36</del> 37	GRAND TOTAL HELD	1
GRAND TOTAL APPLICATION VALUATION	831,500		

APPLICATION	APPLICATION TYPE AND DESCRIPTION DATE	ADDRESS/ Parcel ID No. TRACT-BLOCK-LOT	PROPERTY OWNER/ CONTRACTOR
14-00002244	RW RETAINING WALL 5/28/14	4008 TROPIC BLVD 110-15-190 2281-09-17	[REDACTED] ARMOR FENCE & MASONRY
	STRUCTURE - 000 000 161'X5', 33'X3'TO 5' RIGHT & REAR PERMIT TYPE - WALL 00 RETAINING WALL	ISSUE DATE 6/02/14 VALUATION 12181	SUBCONTRACTOR(S)
14-00002250	RW RETAINING WALL 5/28/14	2807 JAMAICA BLVD S 105-15-059 2271-08-01	[REDACTED] MASONRY & MORE LLC
	STRUCTURE - 000 000 185'X4' PERMIT TYPE - WALL 00 RETAINING WALL	ISSUE DATE 6/09/14 VALUATION 9620	SUBCONTRACTOR(S)
14-00002275	RW RETAINING WALL 5/30/14	2281 RAINBOW AVE N 106-05-047 2133-06-03	[REDACTED] ARMOR FENCE & MASONRY
	STRUCTURE - 000 000 RET WALL IN EASEMENT 4'X 74'2TO1 REAR PERMIT TYPE - WALL 00 RETAINING WALL	ISSUE DATE 6/02/14 VALUATION 3848	SUBCONTRACTOR(S)
14-00002279	RW RETAINING WALL 5/30/14	3841 BEAR DR 110-12-353 2280-16-19	[REDACTED] IMPULSE HOMES
	STRUCTURE - 000 000 RET WALL 32"-5'X40' FRONT RIGHT NS PERMIT TYPE - WALL 00 RETAINING WALL	ISSUE DATE 6/11/14 VALUATION 1989	SUBCONTRACTOR(S)
14-00002281	RW RETAINING WALL 5/30/14	2796 WIDGEON LN 108-18-074B 119B-06-22B	[REDACTED] PALMIERI CONSTRUCTION INC
	STRUCTURE - 000 000 2'-8'X 126' REAR AND SIDES PERMIT TYPE - WALL 00 RETAINING WALL	ISSUE DATE 6/09/14 VALUATION 9620	SUBCONTRACTOR(S)
14-00002282	RW RETAINING WALL 6/02/14	3610 LOST DUTCHMAN DR 114-06-155 2217-14-12	[REDACTED] L-T MASONRY
	STRUCTURE - 000 000 92'X4'W/5'FS LEFT, 91'X2'8"W/5'FS RIGHT PERMIT TYPE - WALL 00 RETAINING WALL	ISSUE DATE 6/06/14 VALUATION 14872	SUBCONTRACTOR(S)
14-00002300	RW RETAINING WALL 6/03/14	1880 KIRK DR 115-15-032 2320-03-19	[REDACTED] TED CUTTING EDGE MASONRY INC
	STRUCTURE - 000 000 60'X4' LEFT SIDE PERMIT TYPE - WALL 00 RETAINING WALL	ISSUE DATE 6/30/14 VALUATION 3120	SUBCONTRACTOR(S)
14-00002303	RW RETAINING WALL 6/03/14	318 CHIPETA LN 107-04-038 106-01-38	[REDACTED] O/B (FOR CDD DATA BASE)

APPLICATION	APPLICATION TYPE AND DESCRIPTION	ADDRESS/ Parcel ID No. TRACT-BLOCK-LOT	PROPERTY OWNER/ CONTRACTOR
-----			
14-00002303	(CONTINUED)		
-----			
	STRUCTURE - 000 000 RW 70'X3'W/5' & 6'FS PERMIT TYPE - WALL 00 RETAINING WALL	ISSUE DATE 6/20/14 VALUATION 5460	SUBCONTRACTOR(S)
14-00002307	RW RETAINING WALL 6/04/14	3700 HIAWATHA DR 113-05-216 2235-13-01	[REDACTED] MASONRY & MORE LLC
	STRUCTURE - 000 000 RW 40'X4', 125'X4'W/5'FS LEFT & REAR PERMIT TYPE - WALL 00 RETAINING WALL	ISSUE DATE 6/09/14 VALUATION 11934	SUBCONTRACTOR(S)
14-00002320	RW RETAINING WALL 6/05/14	754 POWDER DR 105-15-076 2271-09-09	[REDACTED] O/B (FOR CDD DATA BASE)
	STRUCTURE - 000 000 140'X5', 2@10'X4' AROUND BACKYARD PERMIT TYPE - WALL 00 RETAINING WALL	ISSUE DATE 6/12/14 VALUATION 10140	SUBCONTRACTOR(S)
14-00002351	RW RETAINING WALL 6/10/14	2440 HUMMINGBIRD LN 106-08-032 132-07-01	[REDACTED] MASONRY & MORE LLC
	STRUCTURE - 000 000 70'X5' BACK IN PUE PERMIT TYPE - WALL 00 RETAINING WALL	ISSUE DATE 6/13/14 VALUATION 4550	SUBCONTRACTOR(S)
14-00002352	RW RETAINING WALL 6/10/14	2900 CISCO DR S 108-16-200 118-13-27	[REDACTED] MASONRY & MORE LLC
	STRUCTURE - 000 000 20'X4', 80'X4'W/5'FS LEFT, 110'X2W/5'FS PERMIT TYPE - WALL 00 RETAINING WALL	ISSUE DATE 6/13/14 VALUATION 14235	SUBCONTRACTOR(S)
14-00002385	RW RETAINING WALL 6/12/14	4010 SPONSON DR 111-20-216 2218-10-22&23	[REDACTED] ARMOR FENCE & MASONRY
	STRUCTURE - 000 000 121'X7'FRONT 107'X8', 53'X3'TO 7' BACK PERMIT TYPE - WALL 00 RETAINING WALL	ISSUE DATE 6/13/14 VALUATION 25298	SUBCONTRACTOR(S)
14-00002424	RW RETAINING WALL 6/17/14	2300 SNEAD DR 109-10-044 135A-03-31	[REDACTED] ARMOR FENCE & MASONRY
	STRUCTURE - 000 000 RW 60'X4'6" RIGHT SIDE IN PUE PERMIT TYPE - WALL 00 RETAINING WALL	ISSUE DATE 6/18/14 VALUATION 3588	SUBCONTRACTOR(S)
14-00002441	RW RETAINING WALL 6/20/14	3680 PARKVIEW DR 111-03-168 2203-12-30	[REDACTED] MASONRY & MORE LLC

PERMITS ISSUED REPORT  
 6/01/14 THRU 6/30/14  
 DEPARTMENT - BUILDING  
 PERMIT TYPE - WALL RETAINING WALL  
 OBTAINED VALUATION FROM PERMIT VALUATION

APPLICATION	APPLICATION TYPE AND DESCRIPTION	ADDRESS/ Parcel ID No. TRACT-BLOCK-LOT	PROPERTY OWNER/ CONTRACTOR
-----			
14-00002441	(CONTINUED)		
-----			
STRUCTURE - 000 000	RW 85'X5' BACK IN PUE	ISSUE DATE	VALUATION
PERMIT TYPE -	WALL 00 RETAINING WALL	6/24/14	5525
-----			
14-00002464	RW RETAINING WALL	2506 MARINER LN	
-----	6/25/14	108-17-167	
		119A-06-07	
-----			
STRUCTURE - 000 000	20'X8' MIDDLE OF LOT	ISSUE DATE	VALUATION
PERMIT TYPE -	WALL 00 RETAINING WALL	6/30/14	2080
-----			
14-00002469	RW RETAINING WALL	3198 SHOSHONE DR	
-----	6/25/14	114-07-298	
		2205-15-23	
-----			
STRUCTURE - 000 000	150'X4'W/4'FS BACKYARD IN PUE	ISSUE DATE	VALUATION
PERMIT TYPE -	WALL 00 RETAINING WALL	6/30/14	11700
-----			
TOTAL PERMITS ISSUED	17	TOTAL PERMITS HELD	0
TOTAL PERMIT VALUATION		149,760	
-----			
GRAND TOTAL ISSUED	17	GRAND TOTAL HELD	0
GRAND TOTAL PERMIT VALUATION		149,760	

APPLICATION	APPLICATION TYPE AND DESCRIPTION DATE	ADDRESS/ Parcel ID No. TRACT-BLOCK-LOT	PROPERTY OWNER/ CONTRACTOR
13-00001736 ----- -----	ELEC ELECTRIC PERMIT - STAND ALONE 4/26/13	3981 POWDERHORN DR 113-13-018 2295-02-12	[REDACTED] SALMONSEN CONSTRUCTION CORP/TR
	STRUCTURE - 000 000 PERMIT TYPE - ELEC 00 ELECTRICAL PERMIT	ISSUE DATE VALUATION 6/26/14	SUBCONTRACTOR(S)
14-00002283 ----- -----	ELEC ELECTRIC PERMIT - STAND ALONE 6/02/14	4113 HIGHLANDER AVE 111-11-093 2247-08-16	[REDACTED] O/B (FOR CDD DATA BASE)
	STRUCTURE - 000 000 ADD SUB PANEL TO GARAGE PERMIT TYPE - ELEC 00 ELECTRICAL PERMIT	ISSUE DATE VALUATION 6/02/14	SUBCONTRACTOR(S)
14-00002287 ----- -----	ELEC ELECTRIC PERMIT - STAND ALONE 6/02/14	2999 APPALOOSA DR 105-10-299 2166-11-24	[REDACTED] MOHAVE SOLAR
	STRUCTURE - 000 000 PERMIT TYPE - ELEC 00 ELECTRICAL PERMIT	ISSUE DATE VALUATION 6/03/14	SUBCONTRACTOR(S)
14-00002314 ----- -----	ELEC ELECTRIC PERMIT - STAND ALONE 6/04/14	2124 ROVER DR 109-28-165 2275A-09-20	[REDACTED] ESMAY ELECTRIC INC
	STRUCTURE - 000 000 PERMIT TYPE - ELEC 00 ELECTRICAL PERMIT	ISSUE DATE VALUATION 6/12/14	SUBCONTRACTOR(S)
14-00002315 ----- -----	ELEC ELECTRIC PERMIT - STAND ALONE 6/04/14	1720 PARK TERRACE AVE 115-06-471A 2278-24-23&24	[REDACTED] ESMAY ELECTRIC INC
	STRUCTURE - 000 000 PERMIT TYPE - ELEC 00 ELECTRICAL PERMIT	ISSUE DATE VALUATION 6/12/14	SUBCONTRACTOR(S)
14-00002316 ----- -----	ELEC ELECTRIC PERMIT - STAND ALONE 6/04/14	340 SENITA LN 108-08-071 103-03-20	[REDACTED] ESMAY ELECTRIC INC
	STRUCTURE - 000 000 PERMIT TYPE - ELEC 00 ELECTRICAL PERMIT	ISSUE DATE VALUATION 6/12/14	SUBCONTRACTOR(S)
14-00002317 ----- -----	ELEC ELECTRIC PERMIT - STAND ALONE 6/04/14	1887 SKAGIT LN 106-20-039 116-03-33	[REDACTED] ESMAY ELECTRIC INC
	STRUCTURE - 000 000 PERMIT TYPE - ELEC 00 ELECTRICAL PERMIT	ISSUE DATE VALUATION 6/12/14	SUBCONTRACTOR(S)
14-00002318 ----- -----	ELEC ELECTRIC PERMIT - STAND ALONE 6/04/14	3901 ALOHA LN 110-08-141 2219-11-34	[REDACTED] ESMAY ELECTRIC INC





APPLICATION	APPLICATION TYPE AND DESCRIPTION DATE	ADDRESS/ Parcel ID No. TRACT-BLOCK-LOT	PROPERTY OWNER/ CONTRACTOR
-----			
14-00002318	(CONTINUED)		
-----			
STRUCTURE - 000 000 PERMIT TYPE -	ELEC 00 ELECTRICAL PERMIT	ISSUE DATE VALUATION 6/12/14	SUBCONTRACTOR(S)
14-00002319	ELEC ELECTRIC PERMIT - STAND ALONE 6/04/14	3621 FIESTA DR 113-08-286 2190-08-37	[REDACTED] ESMAY ELECTRIC INC
-----			
STRUCTURE - 000 000 PERMIT TYPE -	ELEC 00 ELECTRICAL PERMIT	ISSUE DATE VALUATION 6/12/14	SUBCONTRACTOR(S)
14-00002325	ELEC ELECTRIC PERMIT - STAND ALONE 6/05/14	2549 PALISADES DR 104-30-065C 2182-10-09B	O/B (FOR CDD DATA BASE)
-----			
STRUCTURE - 000 000 PERMIT TYPE -	ELEC 00 ELECTRICAL PERMIT	ISSUE DATE VALUATION 6/06/14	SUBCONTRACTOR(S)
14-00002379	ELEC ELECTRIC PERMIT - STAND ALONE 6/12/14	1950 PIMA DR N 107-04-181 106-06-08	[REDACTED] ESMAY ELECTRIC INC
-----			
STRUCTURE - 000 000 PERMIT TYPE -	ELEC 00 ELECTRICAL PERMIT	ISSUE DATE VALUATION 6/13/14	SUBCONTRACTOR(S)
14-00002380	ELEC ELECTRIC PERMIT - STAND ALONE 6/12/14	1600 NORRIS DR 112-18-184 2276-13-01	[REDACTED] ESMAY ELECTRIC INC
-----			
STRUCTURE - 000 000 PERMIT TYPE -	ELEC 00 ELECTRICAL PERMIT	ISSUE DATE VALUATION 6/13/14	SUBCONTRACTOR(S)
14-00002381	ELEC ELECTRIC PERMIT - STAND ALONE 6/12/14	3780 AMBERJACK BAY E 111-07-190 127A-15-18	[REDACTED] ESMAY ELECTRIC INC
-----			
STRUCTURE - 000 000 PERMIT TYPE -	ELEC 00 ELECTRICAL PERMIT	ISSUE DATE VALUATION 6/13/14	SUBCONTRACTOR(S)
14-00002402	ELEC ELECTRIC PERMIT - STAND ALONE 6/12/14	3170 SARATOGA AVE 105-12-141 2168-09-24	[REDACTED] DIVERSE ELECTRICAL SERVICES
-----			
STRUCTURE - 000 000 PERMIT TYPE -	ELEC 00 ELECTRICAL PERMIT	ISSUE DATE VALUATION 6/13/14	SUBCONTRACTOR(S)
14-00002429	ELEC ELECTRIC PERMIT - STAND ALONE 6/18/14	186 MESCAL LOOP 108-07-076 102-03-18	[REDACTED] GWGS LLC

PERMITS ISSUED REPORT  
 6/01/14 THRU 6/30/14  
 DEPARTMENT - BUILDING  
 PERMIT TYPE - ELEC ELECTRICAL PERMIT  
 OBTAINED VALUATION FROM PERMIT VALUATION

-----  
 APPLICATION APPLICATION TYPE AND DESCRIPTION ADDRESS/  
 DATE Parcel ID No. PROPERTY OWNER/  
 TRACT-BLOCK-LOT CONTRACTOR  
 -----

14-00002429 (CONTINUED)  
 -----

STRUCTURE - 000 000		ISSUE DATE	VALUATION	SUBCONTRACTOR(S)
PERMIT TYPE - ELEC 00 ELECTRICAL PERMIT		6/19/14		
-----				
14-00002430 ELEC ELECTRIC PERMIT - STAND ALONE		2140 MESQUITE AVE		
-----		108-12-032		MCATLIN ELECTRIC CORP
		161-02-23		

STRUCTURE - 000 000		ISSUE DATE	VALUATION	SUBCONTRACTOR(S)
PERMIT TYPE - ELEC 00 ELECTRICAL PERMIT		6/27/14		
-----				
14-00002445 ELEC ELECTRIC PERMIT - STAND ALONE		2320 WARBLER LN		
-----		108-10-078		O/B (FOR CDD DATA BASE)
		110-06-16		

STRUCTURE - 000 000		ISSUE DATE	VALUATION	SUBCONTRACTOR(S)
PERMIT TYPE - ELEC 00 ELECTRICAL PERMIT		6/24/14		

TOTAL PERMITS ISSUED 17 TOTAL PERMITS HELD 0

TOTAL PERMIT VALUATION 0

GRAND TOTAL ISSUED 17 GRAND TOTAL HELD 0

GRAND TOTAL PERMIT VALUATION 0

BUILDING DIVISION FY 14-15								PLANNING DIVISION				
NEW CONSTRUCTION	CURRENT MONTH			FISCAL YEAR TO DATE			LAND USE ACTIONS	Current Month		Fiscal Year to Date		
TYPE	CODE	PERMITS	UNITS	VALUE(\$)	PERMITS	UNITS	VALUE(\$)	TYPE	REVIEWS	FEES	REVIEWS	FEES
<b>RESIDENTIAL</b>												
One Family	RSF	30		5,985,825	30	0	5,985,825	Design Review	1	-	1	-
Two Family	RD	0		-	0	0	-	Zoning Change	0	-	0	-
MultiFamily	RMF	0		-	0	0	-	Plan Text Amendment	0	-	0	-
Mobile Homes	RMH	0		-	0	0	-	Conditional Use	1	-	1	-
								Abandonment	1	-	1	-
Add/Alter	RSFA	51		924,430	51	0	924,430	Planned Development	1	-	1	-
Pools/Spas	RSFP	35		981,900	35	0	981,900	Variance/Appeal	1	-	1	-
Demolitions	RDEM	0		-	0	0	-	Temporary Use	2	-	2	-
Fire Reconstruction	RECN	0		-	0	0	-	Subdivision	0	-	0	-
<i>Subtotal</i>		116	0	7,892,155	116	0	7,892,155	Lot Alteration	4	-	4	-
								Sign Permit	7	-	7	-
<b>NONRESIDENTIAL</b>												
Hotel/Motel	NRCR	0		-	0	0	-	Height Adjustment	0	-	0	-
Commercial	NRC	0		-	0	0	-	Other	0	-	0	-
Industrial	NRI	0		-	0	0	-					
Public	NRP	0		-	0	0	-	<i>Total</i>	18	\$ 3,540.00	18	\$ 3,540.00
Add/Alter	NRTI	5		125,800	5	0	125,800					
Demolitions	NRDEM	2		10,500	2	0	10,500					
Fire Reconstruction	FRCN	0		-	0	0	-					
<i>Subtotal</i>		7	0	136,300	7	0	136,300					
<i>Total</i>		123	0	8,028,455	123	0	8,028,455					
<b>PLAN REVIEWS</b>												
TYPE		REVIEWS			REVIEWS							
One/Multi Family/Comm/Ind		189			189							
<i>Total</i>		189			189							
<b>FIELD INSPECTIONS</b>												
New Construction		869			869							
<i>Total</i>		869			869							
<b>DEPARTMENT REVENUE</b>												
Building Division		\$ 113,710.88			\$ 113,710.88							
Planning Division		\$ 3,540.00			\$ 3,540.00							
<i>Total</i>		\$ 117,250.88			\$ 117,250.88							
<b>BUILDING PERMIT FEES</b>												
TYPE PERMIT		PERMITS		FEE(\$)		PERMITS		FEE(\$)				
Building Permits		123		73,748.99		123		73,748.99		<b>LAKE HAVASU CITY</b>		
Electrical Permits		29				29						
Plumbing Permits		1				1				<b>COMMUNITY SERVICES DEPARTMENT</b>		
Mechanical Permits		0				0						
Grading Permits		20				20				<b>July 2014</b>		
Plan Check/Plan Change				39,961.89				39,961.89				
<i>Total</i>		173		\$ 113,710.88		173		\$ 113,710.88				

APPLICATION NUMBER	STRUCTURE C.O. DATE	OWNER MAILING ADDRESS	PROPERTY ADDRESS Parcel ID No.	APPLICATION TYPE
13 00000295	000 000 7/24/14	[REDACTED]	2866 KIOWA BLVD S 108-25-181	RESIDENTIAL SINGLE FAMILY
13 00001982	000 000 7/02/14	[REDACTED]	580 HAGEN DR 109-08-117A	RESIDENTIAL SINGLE FAMILY - R3 & AB
14 00000502	000 000 7/29/14	[REDACTED]	1210 CASCADE DR 111-14-452	RESIDENTIAL SINGLE FAMILY
14 00000507	000 000 7/01/14	[REDACTED]	2035 JAMAICA BLVD S 109-17-204	RESIDENTIAL SINGLE FAMILY
14 00000557	000 000 7/14/14	[REDACTED]	2431 VIEJO LN 109-27-205	RESIDENTIAL SINGLE FAMILY
14 00000748	000 000 7/03/14	[REDACTED]	1840 NUGGET DR 115-09-185	RESIDENTIAL SINGLE FAMILY
14 00000799	000 000 7/02/14	[REDACTED]	2857 WAR EAGLE DR 114-14-019	RESIDENTIAL SINGLE FAMILY
14 00000853	000 000 7/08/14	[REDACTED]	2121 BRYCE DR 109-21-068	RESIDENTIAL SINGLE FAMILY
14 00000885	000 000 7/18/14	[REDACTED]	317 HOUND DR 113-06-094	RESIDENTIAL SINGLE FAMILY
14 00000981	000 000 7/01/14	[REDACTED]	2408 PIMA DR S 108-07-206C	RESIDENTIAL SINGLE FAMILY
14 00001103	000 000 7/31/14	[REDACTED]	4030 VEGA DR 113-12-014	RESIDENTIAL SINGLE FAMILY
14 00001164	000 000 7/02/14	[REDACTED]	3312 PIONEER DR 105-05-271	RESIDENTIAL SINGLE FAMILY
14 00001174	000 000 7/17/14	[REDACTED]	1531 BRODIE DR 114-18-030	RESIDENTIAL SINGLE FAMILY
14 00001292	000 000 7/31/14	[REDACTED]	3066 MARACAIBO WAY 108-25-086	RESIDENTIAL SINGLE FAMILY

APPLICATION NUMBER	STRUCTURE C.O. DATE	OWNER MAILING ADDRESS	PROPERTY ADDRESS Parcel ID No.	APPLICATION TYPE
14 00001450	000 000 7/23/14	[REDACTED]	1479 BEEFEATER DR 104-35-152	RESIDENTIAL SINGLE FAMILY
14 00001621	000 000 7/22/14	[REDACTED]	2056 BURKE LN 109-17-047	RESIDENTIAL SINGLE FAMILY
14 00001651	000 000 7/08/14	[REDACTED]	1395 BEEFEATER DR 104-35-161	RESIDENTIAL SINGLE FAMILY
14 00002056	000 000 7/24/14	[REDACTED]	5601 HWY 95 N 916 120-54-009	COMMERCIAL ADDN/ALTER/TI
14 00002084	000 000 7/16/14	[REDACTED]	3293 MARICOPA AVE 100 114-06-256A	COMMERCIAL ADDN/ALTER/TI

APPLICATION	APPLICATION TYPE AND DESCRIPTION DATE	ADDRESS/ Parcel ID No. TRACT-BLOCK-LOT	PROPERTY OWNER/ CONTRACTOR
14-00002312	NRTI COMMERCIAL ADDN/ALTER/TI 6/04/14	91 LONDON BRIDGE RD B106 107-77-001B 0000-05-13&16	[REDACTED] O/B (FOR CDD DATA BASE)
	STRUCTURE - 000 000 TENANT IMPROVEMENT PERMIT TYPE - CB 00 COMMERCIAL BUILDING PERMIT	ISSUE DATE VALUATION 7/08/14 50000	SUBCONTRACTOR (S)
14-00002440	NRCA COMM ACCESSORY BLD/SHED/STORAGE GARAGE 6/19/14	1873 WALNUT DR 109-29-"C" 2302-00-PAR C	[REDACTED] O/B (FOR CDD DATA BASE)
	STRUCTURE - 000 000 STORAGE BUILDING PERMIT TYPE - CB 00 COMMERCIAL BUILDING PERMIT	ISSUE DATE VALUATION 7/15/14 28800	SUBCONTRACTOR (S)
15-00000011	NRTI COMMERCIAL ADDN/ALTER/TI 7/02/14	5600 HWY 95 N 6 120-01-033 0000-04-01	[REDACTED] SPECIALTY AIR CONDITIONING
	STRUCTURE - 000 000 TYPE 1 HOOD INSTALLATION PERMIT TYPE - CB 00 COMMERCIAL BUILDING PERMIT	ISSUE DATE VALUATION 7/31/14 7000	SUBCONTRACTOR (S)
15-00000092	NRTI COMMERCIAL ADDN/ALTER/TI 7/15/14	55 LAKE HAVASU AVE S B 107-31-018 2324-04-01	[REDACTED] PALMIERI CONSTRUCTION INC
	STRUCTURE - 000 000 AT&T TI PERMIT TYPE - CB 00 COMMERCIAL BUILDING PERMIT	ISSUE DATE VALUATION 7/18/14 15000	SUBCONTRACTOR (S)
15-00000185	NRTI COMMERCIAL ADDN/ALTER/TI 7/30/14	1990 MCCULLOCH BLVD N 102 107-28-002B 2332-01-02	[REDACTED] STRAIGHTLINE BUILDERS INC
	STRUCTURE - 000 000 GOODWILL TI PERMIT TYPE - CB 00 COMMERCIAL BUILDING PERMIT	ISSUE DATE VALUATION 7/31/14 25000	SUBCONTRACTOR (S)
TOTAL PERMITS ISSUED 5		TOTAL PERMITS HELD	0
TOTAL PERMIT VALUATION		125,800	
GRAND TOTAL ISSUED 5		GRAND TOTAL HELD	0
GRAND TOTAL PERMIT VALUATION		125,800	

APPLICATION	APPLICATION TYPE AND DESCRIPTION	ADDRESS/ Parcel ID No. TRACT-BLOCK-LOT	PROPERTY OWNER/ CONTRACTOR
15-00000124 -----	CDEM COMMERCIAL DEMOLITION 7/18/14 \$2500	2010 ACOMA BLVD W 106-12-027A 141-08-05&06	[REDACTED] PALMIERI CONSTRUCTION INC
	STRUCTURE - 000 000 DEMO WALLS PERMIT TYPE - CDEM 00 COMMERCIAL DEMOLITION	ISSUE DATE 7/28/14	SUBCONTRACTOR(S)
15-00000208 -----	CDEM COMMERCIAL DEMOLITION 7/31/14 \$8000	10 ACOMA BLVD S 108-27-007 2293-02-01	[REDACTED] JOHNSON MANLEY HAVASU LUMBER
	STRUCTURE - 000 000 DEMO CANOPY OVER TELLER PERMIT TYPE - CDEM 00 COMMERCIAL DEMOLITION	ISSUE DATE 7/31/14	SUBCONTRACTOR(S)
TOTAL PERMITS ISSUED 2		TOTAL PERMITS HELD 0	
TOTAL APPLICATION VALUATION		10,500	
GRAND TOTAL ISSUED 2		GRAND TOTAL HELD 0	
GRAND TOTAL APPLICATION VALUATION		10,500	

APPLICATION	APPLICATION TYPE AND DESCRIPTION DATE	ADDRESS/ Parcel ID No. TRACT-BLOCK-LOT	PROPERTY OWNER/ CONTRACTOR
15-00000068	CGRD GRADING - COMMERCIAL 7/11/14	2321 KIOWA BLVD N 104-47-052 2192-05-10	[REDACTED] O/B (FOR CDD DATA BASE)
	STRUCTURE - 000 000 GRADING ONLY PERMIT TYPE - CGRD 00 COMMERCIAL GRADING PERMIT	ISSUE DATE VALUATION 7/25/14 800	SUBCONTRACTOR(S)
15-00000070	CGRD GRADING - COMMERCIAL 7/11/14	2341 KIOWA BLVD N 104-47-051 2192-05-09	[REDACTED] O/B (FOR CDD DATA BASE)
	STRUCTURE - 000 000 GRADING ONLY PERMIT TYPE - CGRD 00 COMMERCIAL GRADING PERMIT	ISSUE DATE VALUATION 7/25/14 650	SUBCONTRACTOR(S)
TOTAL PERMITS ISSUED 2		TOTAL PERMITS HELD 0	
TOTAL PERMIT VALUATION		1,450	
GRAND TOTAL ISSUED 2		GRAND TOTAL HELD 0	
GRAND TOTAL PERMIT VALUATION		1,450	



APPLICATION	APPLICATION TYPE AND DESCRIPTION DATE	ADDRESS/ Parcel ID No. TRACT-BLOCK-LOT	PROPERTY OWNER/ CONTRACTOR
14-00000943	RSFA RESIDENTIAL GARAGES/CARPORTS 11/20/13 <i>ADD 175 SQ FT PATIO</i>	3420 BLUEGRASS DR 105-11-350 2167-22-05	[REDACTED] O/B (FOR CDD DATA BASE)
	STRUCTURE - 000 000 DEMO CARPORT, ADD GARAGE & PATIO PERMIT TYPE - COMB 01 RESIDENTIAL BUILDING PERMIT	ISSUE DATE 7/07/14 VALUATION 3325 32161	SUBCONTRACTOR (S)
14-00001838	RSFA RESIDENTIAL SINGLE FAMILY 4/03/14 <i>ADD 158 SQ FT CASITA PATIO</i>	2989 APPALOOSA LN 105-10-302 2166-11-26&27	[REDACTED] JANECEK HOMES
	STRUCTURE - 000 000 RESIDENTIAL SINGLE FAMILY PERMIT TYPE - COMB 01 RESIDENTIAL BUILDING PERMIT	ISSUE DATE 7/08/14 VALUATION 3,002 281129	SUBCONTRACTOR (S)
14-00001845	RSF RESIDENTIAL SINGLE FAMILY 4/04/14	2189 SOUCHAK DR 109-21-144 2244-06-18	[REDACTED] RIVER RIDGE BUILDERS INC
	STRUCTURE - 000 000 RSF PERMIT TYPE - COMB 00 RESIDENTIAL BUILDING PERMIT	ISSUE DATE 7/03/14 VALUATION 233532	SUBCONTRACTOR (S)
14-00001935	IRSF RESIDENTIAL SINGLE FAMILY - ISLAND 4/17/14	671 GRAND ISLAND DR 107-83-148 8888-02-47	[REDACTED] BRESSMAN CONSTRUCTION LLC
	STRUCTURE - 000 000 SINGLE FAMILY RESIDENCE PERMIT TYPE - COMB 00 RESIDENTIAL BUILDING PERMIT	ISSUE DATE 7/01/14 VALUATION 159706	SUBCONTRACTOR (S)
14-00001973	RSF RESIDENTIAL SINGLE FAMILY 4/22/14	3446 BIG CHIEF DR 111-12-165 2250-13-10	[REDACTED] TAZ CONCRETE INC
	STRUCTURE - 000 000 RSF PERMIT TYPE - COMB 00 RESIDENTIAL BUILDING PERMIT	ISSUE DATE 7/17/14 VALUATION 248848	SUBCONTRACTOR (S)
14-00002079	IRSF RESIDENTIAL SINGLE FAMILY - ISLAND 5/06/14	593 GRAND ISLAND DR 107-83-348 8888-01-62	[REDACTED] MOUNTAIN DESERT DEVELOPMENT
	STRUCTURE - 000 000 SINGLE FAMILY RESIDENCE PERMIT TYPE - COMB 00 RESIDENTIAL BUILDING PERMIT	ISSUE DATE 7/10/14 VALUATION 206033	SUBCONTRACTOR (S)
14-00002111	IRSF RESIDENTIAL SINGLE FAMILY - ISLAND 5/09/14	703 MALIBU BAY 107-83-195 8888-03-09	[REDACTED] BRESSMAN CONSTRUCTION LLC
	STRUCTURE - 000 000 STND RSF PLAN 2045 PACIFICA-3 CAR-OPTB&C PERMIT TYPE - COMB 00 RESIDENTIAL BUILDING PERMIT	ISSUE DATE 7/07/14 VALUATION 200063	SUBCONTRACTOR (S)
14-00002164	RSF3 RESIDENTIAL SINGLE FAMILY - R3 & ABOVE 5/15/14	1040 AVIENDA DEL SOL 113-20-036 2372-01-36	[REDACTED] G OXLEY CONSTRUCTION LLC

APPLICATION	APPLICATION TYPE AND DESCRIPTION	ADDRESS/ Parcel ID No. TRACT-BLOCK-LOT	PROPERTY OWNER/ CONTRACTOR
-----			
14-00002164	(CONTINUED)		
-----			
	STRUCTURE - 000 000 RSF - EGR PERMIT TYPE - COMB 00 RESIDENTIAL BUILDING PERMIT	ISSUE DATE 7/17/14 VALUATION 326775	SUBCONTRACTOR(S)
14-00002172	RSF RESIDENTIAL SINGLE FAMILY 5/15/14	3917 CHEMEHUEVI BLVD 110-08-126 2219-11-19	[REDACTED] RIVER HOMES INC
	STRUCTURE - 000 000 SINGLE FAMILY RESIDENCE PERMIT TYPE - COMB 00 RESIDENTIAL BUILDING PERMIT	ISSUE DATE 7/09/14 VALUATION 182522	SUBCONTRACTOR(S)
14-00002222	RSF RESIDENTIAL SINGLE FAMILY 5/22/14	1991 WALLAPAI DR 107-04-093 106-02-29	[REDACTED] KELCO INDUSTRIES
	STRUCTURE - 000 000 SINGLE FAMILY RESIDENCE PERMIT TYPE - COMB 00 RESIDENTIAL BUILDING PERMIT	ISSUE DATE 7/02/14 VALUATION 181881	SUBCONTRACTOR(S)
14-00002228	RSF RESIDENTIAL SINGLE FAMILY 5/23/14	2702 SARATOGA AVE 105-17-017 2316-02-02	[REDACTED] PALMIERI CONSTRUCTION INC
	STRUCTURE - 000 000 RSF PERMIT TYPE - COMB 00 RESIDENTIAL BUILDING PERMIT	ISSUE DATE 7/31/14 VALUATION 306789	SUBCONTRACTOR(S)
14-00002265	RVPA RECREATIONAL VEHICLE PARK ADDITION 5/30/14	1905 VICTORIA FARMS RD 249 120-51-079 0000-04-04	[REDACTED] O/B (FOR CDD DATA BASE)
	STRUCTURE - 000 000 SHED/PATIO PERMIT TYPE - COMB 00 RESIDENTIAL BUILDING PERMIT	ISSUE DATE 7/09/14 VALUATION 8495	SUBCONTRACTOR(S)
14-00002274	RSF RESIDENTIAL SINGLE FAMILY 5/30/14	3383 EL TORO DR 105-03-029 122-01-28&29	[REDACTED] SUMMIT HOMES
	STRUCTURE - 000 000 RSF PERMIT TYPE - COMB 00 RESIDENTIAL BUILDING PERMIT	ISSUE DATE 7/01/14 VALUATION 208619	SUBCONTRACTOR(S)
14-00002304	IRSF RESIDENTIAL SINGLE FAMILY - ISLAND 6/04/14	696 ISLAND CIR 107-83-108 8888-02-07	[REDACTED] ARIZONA HOMES OF KINGMAN LLC
	STRUCTURE - 000 000 SINGLE FAMILY RESIDENCE PERMIT TYPE - COMB 00 RESIDENTIAL BUILDING PERMIT	ISSUE DATE 7/09/14 VALUATION 194043	SUBCONTRACTOR(S)
14-00002305	IRSF RESIDENTIAL SINGLE FAMILY - ISLAND 6/04/14	694 ISLAND CIR 107-83-109 8888-02-08	[REDACTED] ARIZONA HOMES OF KINGMAN LLC

APPLICATION	APPLICATION TYPE AND DESCRIPTION	ADDRESS/ Parcel ID No. TRACT-BLOCK-LOT	PROPERTY OWNER/ CONTRACTOR
-----			
14-00002305	(CONTINUED)		
-----			
	STRUCTURE - 000 000 SINGLE FAMILY RESIDENCE PERMIT TYPE - COMB 00 RESIDENTIAL BUILDING PERMIT	ISSUE DATE 7/09/14 VALUATION 194043	SUBCONTRACTOR(S)
14-00002321	RSF RESIDENTIAL SINGLE FAMILY 6/05/14	1811 KIRK DR 115-15-050 2320-04-17	[REDACTED] PARADISE HOMES OF HAVASU INC
	STRUCTURE - 000 000 RSF - EGR PERMIT TYPE - COMB 00 RESIDENTIAL BUILDING PERMIT	ISSUE DATE 7/03/14 VALUATION 263998	SUBCONTRACTOR(S)
14-00002326	RSF RESIDENTIAL SINGLE FAMILY 6/05/14	3993 AZUL DR 110-15-158 2281-08-07	[REDACTED] MAGIC HOMES
	STRUCTURE - 000 000 RESIDENTIAL SINGLE FAMILY PERMIT TYPE - COMB 00 RESIDENTIAL BUILDING PERMIT	ISSUE DATE 7/24/14 VALUATION 137451	SUBCONTRACTOR(S)
14-00002371	RSF3 RESIDENTIAL SINGLE FAMILY - R3 & ABOVE 6/10/14	1120 STURGEON DR 114-16-072A 2287-06-05A	[REDACTED] VAN ROOY DESIGN AND CONSTRUCTI
	STRUCTURE - 000 000 RESIDENTIAL SINGLE FAMILY PERMIT TYPE - COMB 00 RESIDENTIAL BUILDING PERMIT	ISSUE DATE 7/17/14 VALUATION 247855	SUBCONTRACTOR(S)
14-00002403	RSF RESIDENTIAL SINGLE FAMILY 6/12/14	1880 KIRK DR 115-15-032 2320-03-19	[REDACTED] JR FOWLER ENTERPRISES
	STRUCTURE - 000 000 SINGLE FAMILY RESIDENCE PERMIT TYPE - COMB 00 RESIDENTIAL BUILDING PERMIT	ISSUE DATE 7/17/14 VALUATION 230647	SUBCONTRACTOR(S)
14-00002406	RSFA RESIDENTIAL ADDN/ALTER/CONVERSION 6/13/14	2415 WOOD LN 109-05-014 135G-02-07	[REDACTED] DESERT PALM CONSTRUCTION LLC
	STRUCTURE - 000 000 PATIO ADDITION PERMIT TYPE - COMB 00 RESIDENTIAL BUILDING PERMIT	ISSUE DATE 7/03/14 VALUATION 17993	SUBCONTRACTOR(S)
14-00002409	RSF RESIDENTIAL SINGLE FAMILY 6/13/14	1636 MEADOW LARK LN 106-28-007 2277-01-07	[REDACTED] O/B (FOR CDD DATA BASE)
	STRUCTURE - 000 000 RESIDENTIAL SINGLE FAMILY PERMIT TYPE - COMB 00 RESIDENTIAL BUILDING PERMIT	ISSUE DATE 7/25/14 VALUATION 243304	SUBCONTRACTOR(S)
14-00002412	RSFA RESIDENTIAL ADDN/ALTER/CONVERSION 6/13/14	1960 ASH DR 109-13-058 142A-04-07	[REDACTED] PCI BUILDING & REMODELING

APPLICATION	APPLICATION TYPE AND DESCRIPTION DATE	ADDRESS/ Parcel ID No. TRACT-BLOCK-LOT	PROPERTY OWNER/ CONTRACTOR
-----			
14-00002412	(CONTINUED)		
-----			
	STRUCTURE - 000 000 PATIO TO OFFICE PERMIT TYPE - COMB 00 RESIDENTIAL BUILDING PERMIT	ISSUE DATE 7/01/14 VALUATION 12155	SUBCONTRACTOR(S)
14-00002416	RSFA RESIDENTIAL ADDN/ALTER/CONVERSION 6/16/14	3472 TAHITIAN PL 110-04-280 2144-15-04	[REDACTED] BLOCKBUSTER ENTERPRISES INC
	STRUCTURE - 000 000 PATIO, GARAGE, DINING & AZ ROOM ADDITION PERMIT TYPE - COMB 00 RESIDENTIAL BUILDING PERMIT	ISSUE DATE 7/09/14 VALUATION 49201	SUBCONTRACTOR(S)
14-00002423	RSFA RESIDENTIAL ADDN/ALTER/CONVERSION 6/17/14	1758 LEAR BAY 115-16-118 2334-02-86	[REDACTED] O/B (FOR CDD DATA BASE)
	STRUCTURE - 000 000 RSFA - MASTER BEDROOM ADDITION PERMIT TYPE - COMB 00 RESIDENTIAL BUILDING PERMIT	ISSUE DATE 7/21/14 VALUATION 33966	SUBCONTRACTOR(S)
14-00002425	RSF RESIDENTIAL SINGLE FAMILY 6/17/14	1551 CONESTOGA DR 111-14-159 2209-10-21	[REDACTED] SMD CONSTRUCTION
	STRUCTURE - 000 000 SINGLE FAMILY RESIDENTIAL PERMIT TYPE - COMB 00 RESIDENTIAL BUILDING PERMIT	ISSUE DATE 7/11/14 VALUATION 202859	SUBCONTRACTOR(S)
<del>14-00002432</del>	<del>RSF RESIDENTIAL SINGLE FAMILY 6/18/14</del>	<del>1 STANDARD PLAN 000 00 000 STANDARD PLAN</del>	<del>[REDACTED] O/B (FOR CDD DATA BASE)</del>
<del></del>	<del>STRUCTURE - 000 000 STANDARD PLAN ROF PERMIT TYPE - COMB 00 RESIDENTIAL BUILDING PERMIT</del>	<del>ISSUE DATE 7/14/14 VALUATION 132959</del>	<del>SUBCONTRACTOR(S)</del>
14-00002434	RSFA RESIDENTIAL ADDN/ALTER/CONVERSION 6/19/14	3831 ENDURO DR 113-08-218 2190-07-51	[REDACTED] SKR CONSTRUCTION
	STRUCTURE - 000 000 CONV PATIO & PART OF GAR TO LA & PATIO PERMIT TYPE - COMB 00 RESIDENTIAL BUILDING PERMIT	ISSUE DATE 7/16/14 VALUATION 31574	SUBCONTRACTOR(S)
14-00002453	RSF RESIDENTIAL SINGLE FAMILY 6/23/14	3038 ALADDIN DR 112-13-036 2240-03-09	[REDACTED] HAMMER HEAD HOMES LLC
	STRUCTURE - 000 000 RSF - EGR PERMIT TYPE - COMB 00 RESIDENTIAL BUILDING PERMIT	ISSUE DATE 7/08/14 VALUATION 153493	SUBCONTRACTOR(S)
14-00002455	NRGC RESIDENTIAL GARAGES/CARPORTS 6/24/14	2781 AMIGO DR 112-16-122 2215-03-54	[REDACTED] SABRE BUILDING CORP

APPLICATION	APPLICATION TYPE AND DESCRIPTION	ADDRESS/ Parcel ID No. TRACT-BLOCK-LOT	PROPERTY OWNER/ CONTRACTOR
-----			
14-00002455	(CONTINUED)		
-----			
	STRUCTURE - 000 000 DET RV GARAGE PERMIT TYPE - COMB 00 RESIDENTIAL BUILDING PERMIT	ISSUE DATE VALUATION 7/11/14 54000	SUBCONTRACTOR (S)
14-00002459	RSF3 RESIDENTIAL SINGLE FAMILY - R3 & ABOVE 6/24/14	25 BREAKERS DR 108-19-016 121-03-08	[REDACTED] HOMES BY WIESNER INC
	STRUCTURE - 000 000 RESIDENTIAL SINGLE FAMILY PERMIT TYPE - COMB 00 RESIDENTIAL BUILDING PERMIT	ISSUE DATE VALUATION 7/16/14 179420	SUBCONTRACTOR (S)
14-00002460	RSFA RESIDENTIAL ADDN/ALTER/CONVERSION 6/24/14	3330 JAVELINA LN 113-07-197 2216-11-33	[REDACTED] RAIN OR SHINE AWNINGS & GUTTER
	STRUCTURE - 000 000 ALUM LATTICE COVER PERMIT TYPE - COMB 00 RESIDENTIAL BUILDING PERMIT	ISSUE DATE VALUATION 7/10/14 3420	SUBCONTRACTOR (S)
14-00002461	NRGC RESIDENTIAL GARAGES/CARPORTS 6/24/14	430 SABINO DR 107-06-034 108-03-14	[REDACTED] O/B (FOR CDD DATA BASE)
	STRUCTURE - 000 000 CARPORT EXT PERMIT TYPE - COMB 00 RESIDENTIAL BUILDING PERMIT	ISSUE DATE VALUATION 7/08/14 1900	SUBCONTRACTOR (S)
14-00002465	RSFA RESIDENTIAL ADDN/ALTER/CONVERSION 6/25/14	435 BRITE BAY 105-12-034 2168-04-08	[REDACTED] BRIDGE CORE BUILDERS
	STRUCTURE - 000 000 PATIO TO LA & KITCHEN REMODEL PERMIT TYPE - COMB 00 RESIDENTIAL BUILDING PERMIT	ISSUE DATE VALUATION 7/08/14 22800	SUBCONTRACTOR (S)
14-00002489	RSFA RESIDENTIAL ADDN/ALTER/CONVERSION 6/27/14	565 MOHICAN DR 110-03-259 2143-14-35	[REDACTED] BURNS BUILDERS & REAL ESTATE
	STRUCTURE - 000 000 PATIO W/DECK PERMIT TYPE - COMB 00 RESIDENTIAL BUILDING PERMIT	ISSUE DATE VALUATION 7/11/14 7980	SUBCONTRACTOR (S)
14-00002493	IRSF RESIDENTIAL SINGLE FAMILY - ISLAND 6/27/14	680 GRAND ISLAND DR 107-83-116 8888-02-15	[REDACTED] ARIZONA HOMES OF KINGMAN LLC
	STRUCTURE - 000 000 RSF - EGR PERMIT TYPE - COMB 00 RESIDENTIAL BUILDING PERMIT	ISSUE DATE VALUATION 7/14/14 138735	SUBCONTRACTOR (S)
14-00002494	NRGC RESIDENTIAL GARAGES/CARPORTS 6/27/14	3399 SILVER SADDLE DR 105-09-038 2164-01-38	[REDACTED] O/B (FOR CDD DATA BASE)

APPLICATION	APPLICATION TYPE AND DESCRIPTION	ADDRESS/ Parcel ID No. TRACT-BLOCK-LOT	PROPERTY OWNER/ CONTRACTOR
-----			
14-00002494 (CONTINUED)			
-----			
STRUCTURE - 000 000	RV GARAGE ADDITION	ISSUE DATE	VALUATION
PERMIT TYPE -	COMB 00 RESIDENTIAL BUILDING PERMIT	7/11/14	35154
-----			
14-00002504	NRGC RESIDENTIAL GARAGES/CARPORTS	3070 ALADDIN DR	[REDACTED]
-----	6/30/14	112-13-040	O/B (FOR CDD DATA BASE)
		2240-03-13	
-----			
STRUCTURE - 000 000	ADDITION TO DET GARAGE	ISSUE DATE	VALUATION
PERMIT TYPE -	COMB 00 RESIDENTIAL BUILDING PERMIT	7/11/14	15552
-----			
15-00000017	RSF RESIDENTIAL SINGLE FAMILY	2949 SADDLEBACK DR	[REDACTED]
-----	7/03/14	105-15-118	VANDERBOOM CONSTRUCTION
		2271-13-06	
-----			
STRUCTURE - 000 000	SINGLE FAMILY RESIDENCE	ISSUE DATE	VALUATION
PERMIT TYPE -	COMB 00 RESIDENTIAL BUILDING PERMIT	7/16/14	168947
-----			
15-00000019	RSFA RESIDENTIAL ADDN/ALTER/CONVERSION	1415 NAUTILUS DR	[REDACTED]
-----	7/03/14	104-35-118	O/B (FOR CDD DATA BASE)
		2180-07-21	
-----			
STRUCTURE - 000 000	PATIO TO LA, GARAGE TO LAUNDRY	ISSUE DATE	VALUATION
PERMIT TYPE -	COMB 00 RESIDENTIAL BUILDING PERMIT	7/08/14	13820
-----			
15-00000038	RSF RESIDENTIAL SINGLE FAMILY	2200 FREMONT DR	[REDACTED]
-----	7/08/14	109-21-116	PAHLISCH HOMES
		2244-05-12	
-----			
STRUCTURE - 000 000	RSF - EGR	ISSUE DATE	VALUATION
PERMIT TYPE -	COMB 00 RESIDENTIAL BUILDING PERMIT	7/21/14	223843
-----			
15-00000043	RSF3 RESIDENTIAL SINGLE FAMILY - R3 & ABOVE	1061 AVIENDA DEL SOL	[REDACTED]
-----	7/08/14	113-20-007	JANECEK HOMES
		2372-01-07	
-----			
STRUCTURE - 000 000	SINGLE FAMILY RESIDENCE	ISSUE DATE	VALUATION
PERMIT TYPE -	COMB 00 RESIDENTIAL BUILDING PERMIT	7/21/14	202027
-----			
<del>15-00000047</del>	<del>RSF RESIDENTIAL SINGLE FAMILY</del>	<del>1 STANDARD PLAN</del>	<del>[REDACTED]</del>
<del>-----</del>	<del>7/09/14</del>	<del>000 00 000</del>	<del>PRO BIRD CONSTRUCTION SRVC LLC</del>
		<del>STANDARD PLAN</del>	
-----			
<del>STRUCTURE - 000 000</del>	<del>STANDARD PLAN 2375 2CAR W/RV</del>	<del>ISSUE DATE</del>	<del>VALUATION</del>
<del>PERMIT TYPE -</del>	<del>COMB 00 RESIDENTIAL BUILDING PERMIT</del>	<del>7/25/14</del>	<del>221117</del>
-----			
15-00000048	RSF RESIDENTIAL SINGLE FAMILY	3352 PIONEER DR	[REDACTED]
-----	7/09/14	105-05-276	BRIDGE CORE BUILDERS
		124-15-22	

APPLICATION	APPLICATION TYPE AND DESCRIPTION DATE	ADDRESS/ Parcel ID No. TRACT-BLOCK-LOT	PROPERTY OWNER/ CONTRACTOR
-----			
15-00000048	(CONTINUED)		
-----			
STRUCTURE - 000 000	SINGLE FAMILY RESIDENCE	ISSUE DATE	VALUATION
PERMIT TYPE -	COMB 00 RESIDENTIAL BUILDING PERMIT	7/23/14	157199
-----			
15-00000057	RSFA RESIDENTIAL ADDN/ALTER/CONVERSION	2459 ANGLER DR	[REDACTED]
-----	7/09/14	104-32-089A	HILLSIDE ROOFING/RAINBOW RAIN
		2160-03-36&37	
-----			
STRUCTURE - 000 000	LATTICE COVER	ISSUE DATE	VALUATION
PERMIT TYPE -	COMB 00 RESIDENTIAL BUILDING PERMIT	7/16/14	3458
-----			
15-00000072	RSF RESIDENTIAL SINGLE FAMILY	3400 CHEMEHUEVI BLVD	[REDACTED]
-----	7/11/14	110-04-272	DESERT SUN HOMES LLC
		2144-14-01	
-----			
STRUCTURE - 000 000	SINGLE FAMILY RESIDENCE	ISSUE DATE	VALUATION
PERMIT TYPE -	COMB 00 RESIDENTIAL BUILDING PERMIT	7/23/14	148659
-----			
15-00000090	RSF3 RESIDENTIAL SINGLE FAMILY - R3 & ABOVE	1052 MONTROSE DR	[REDACTED]
-----	7/14/14	105-29-052	SUN CITY CONTRACTORS
		2350-01-1052	
-----			
STRUCTURE - 000 000	RSF-STAND PLAN 1541 OPT A	ISSUE DATE	VALUATION
PERMIT TYPE -	COMB 00 RESIDENTIAL BUILDING PERMIT	7/23/14	132959
-----			
15-00000091	RSF3 RESIDENTIAL SINGLE FAMILY - R3 & ABOVE	1050 MONTROSE DR	[REDACTED]
-----	7/14/14	105-29-050	SUN CITY CONTRACTORS
		2350-02-02	
-----			
STRUCTURE - 000 000	RSF STAND PLAN 1541 OPT A	ISSUE DATE	VALUATION
PERMIT TYPE -	COMB 00 RESIDENTIAL BUILDING PERMIT	7/23/14	132959
-----			
15-00000097	RSF RESIDENTIAL SINGLE FAMILY	1791 PALO VERDE BLVD N	[REDACTED]
-----	7/15/14	115-09-006	CUTTING EDGE HOMES INC
		2299-01-06	
-----			
STRUCTURE - 000 000	RSF STAND PLAN 1741	ISSUE DATE	VALUATION
PERMIT TYPE -	COMB 00 RESIDENTIAL BUILDING PERMIT	7/23/14	189308
-----			
15-00000098	RSF RESIDENTIAL SINGLE FAMILY	3839 AQUA DR	[REDACTED]
-----	7/15/14	110-12-696	CUTTING EDGE HOMES INC
		2280-32-09	
-----			
STRUCTURE - 000 000	RSF - STAND PLAN 1741	ISSUE DATE	VALUATION
PERMIT TYPE -	COMB 00 RESIDENTIAL BUILDING PERMIT	7/23/14	189308
-----			
15-00000100	NRGC RESIDENTIAL GARAGES/CARPORTS	3617 BONANZA PL	[REDACTED]
-----	7/15/14	114-11-230	INTERSTATE CARPORTS
		2255-10-21	

APPLICATION	APPLICATION TYPE AND DESCRIPTION DATE	ADDRESS/ Parcel ID No. TRACT-BLOCK-LOT	PROPERTY OWNER/ CONTRACTOR
-----			
15-00000100	(CONTINUED)		
-----			
STRUCTURE - 000 000	CARPOT- STAND INTERSTATE	ISSUE DATE	VALUATION
PERMIT TYPE -	COMB 00 RESIDENTIAL BUILDING PERMIT	7/22/14	10488
-----			
15-00000104	RSFA RESIDENTIAL ADDN/ALTER/CONVERSION	3931 LODESTAR DR	
-----	7/17/14	113-08-419A	O/B (FOR CDD DATA BASE)
		2190-12-08-10	
-----			
STRUCTURE - 000 000	ROOM & PATIO ADDITION	ISSUE DATE	VALUATION
PERMIT TYPE -	COMB 00 RESIDENTIAL BUILDING PERMIT	7/24/14	49474
-----			
15-00000105	NRGC RESIDENTIAL GARAGES/CARPORTS	3931 LODESTAR DR	
-----	7/17/14	113-08-419A	O/B (FOR CDD DATA BASE)
		2190-12-08-10	
-----			
STRUCTURE - 000 000	DET GARAGE	ISSUE DATE	VALUATION
PERMIT TYPE -	COMB 00 RESIDENTIAL BUILDING PERMIT	7/31/14	27540
-----			
15-00000107	NRGC RESIDENTIAL GARAGES/CARPORTS	2710 HAVASUPAI BLVD	
-----	7/17/14	104-45-028	HERSAM CONSTRUCTION
		2227-02-04	
-----			
STRUCTURE - 000 000	DET GARAGE	ISSUE DATE	VALUATION
PERMIT TYPE -	COMB 00 RESIDENTIAL BUILDING PERMIT	7/25/14	13500
-----			
15-00000109	RSFA RESIDENTIAL ADDN/ALTER/CONVERSION	4211 COLT DR	
-----	7/17/14	113-13-046A	TROPHY HOMES LLC
		2295-05-03A	
-----			
STRUCTURE - 000 000	ADD 2 PATIOS & REMODEL	ISSUE DATE	VALUATION
PERMIT TYPE -	COMB 00 RESIDENTIAL BUILDING PERMIT	7/31/14	53666
-----			
15-00000125	RSFA RESIDENTIAL ADDN/ALTER/CONVERSION	4020 BLACKHAWK DR	
-----	7/21/14	111-20-192	RAIN OR SHINE AWNINGS & GUTTER
		2218-09-16	
-----			
STRUCTURE - 000 000	ALUM PATIO COVER	ISSUE DATE	VALUATION
PERMIT TYPE -	COMB 00 RESIDENTIAL BUILDING PERMIT	7/29/14	6175
-----			
15-00000126	RSFA RESIDENTIAL ADDN/ALTER/CONVERSION	3392 SADDLEBACK DR	
-----	7/21/14	105-09-184	RAIN OR SHINE AWNINGS & GUTTER
		2164-06-20	
-----			
STRUCTURE - 000 000	ALUM LATTICE & SOLID COVERS	ISSUE DATE	VALUATION
PERMIT TYPE -	COMB 00 RESIDENTIAL BUILDING PERMIT	7/29/14	7220
-----			
15-00000134	NRGC RESIDENTIAL GARAGES/CARPORTS	2286 PHEASANT LN	
-----	7/21/14	108-10-069	RAIN OR SHINE AWNINGS & GUTTER
		110-06-07	



PREPARED 8/01/14, 13:58:22  
PROGRAM BP412L  
Lake Havasu City

PERMITS ISSUED REPORT  
7/01/14 THRU 7/31/14  
DEPARTMENT - BUILDING  
PERMIT TYPE - COMB RESIDENTIAL BUILDING PERMIT  
OBTAINED VALUATION FROM PERMIT VALUATION

-----

APPLICATION DATE	APPLICATION TYPE AND DESCRIPTION	ADDRESS/ Parcel ID No. TRACT-BLOCK-LOT	PROPERTY OWNER/ CONTRACTOR
------------------	----------------------------------	--	-------------------------------

-----

15-00000134 (CONTINUED)

-----

STRUCTURE - 000 000	ALUM LATTICE COVER	ISSUE DATE	VALUATION	SUBCONTRACTOR(S)
PERMIT TYPE -	COMB 00 RESIDENTIAL BUILDING PERMIT	7/29/14	1824	

TOTAL PERMITS ISSUED 57 TOTAL PERMITS HELD 0

TOTAL PERMIT VALUATION 7,134,546

GRAND TOTAL ISSUED 57 GRAND TOTAL HELD 0

GRAND TOTAL PERMIT VALUATION 7,134,546

~~7,134,546~~  
6,473,507

APPLICATION	APPLICATION TYPE AND DESCRIPTION DATE	ADDRESS/ Parcel ID No. TRACT-BLOCK-LOT	PROPERTY OWNER/ CONTRACTOR
14-00002377	RGRD GRADING - RESIDENTIAL 6/11/14	3592 STANFORD DR 110-04-116 2144-07-19	[REDACTED] O/B (FOR CDD DATA BASE)
	STRUCTURE - 000 000 GRADING PERMIT TYPE - RGRD 00 RESIDENTIAL GRADING PERMIT	ISSUE DATE VALUATION 7/22/14	SUBCONTRACTOR(S)
14-00002509	RGRD GRADING - RESIDENTIAL 6/30/14	1310 POWELL DR 114-17-068 2274-05-15	[REDACTED] PIONEER EARTHMOVERS INC
	STRUCTURE - 000 000 GRADING FOR RSF PERMIT TYPE - RGRD 00 RESIDENTIAL GRADING PERMIT	ISSUE DATE VALUATION 7/07/14	SUBCONTRACTOR(S)
15-00000009	RGRD GRADING - RESIDENTIAL 7/02/14	1811 BISCAYNE LN 106-20-127A 116-08-22A	[REDACTED] PIONEER EARTHMOVERS INC
	STRUCTURE - 000 000 GRADING FOR RSF IN PUE PERMIT TYPE - RGRD 00 RESIDENTIAL GRADING PERMIT	ISSUE DATE VALUATION 7/10/14	SUBCONTRACTOR(S)
15-00000010	RGRD GRADING - RESIDENTIAL 7/02/14	4146 SPONSON DR 111-11-143A 2247-09-42&43	[REDACTED] SMD CONSTRUCTION
	STRUCTURE - 000 000 GRADING FOR RSF IN PUE PERMIT TYPE - RGRD 00 RESIDENTIAL GRADING PERMIT	ISSUE DATE VALUATION 7/10/14	SUBCONTRACTOR(S)
15-00000033	RGRD GRADING - RESIDENTIAL 7/07/14	1880 KIRK DR 115-15-032 2320-03-19	[REDACTED] PIONEER EARTHMOVERS INC
	STRUCTURE - 000 000 GRADING FOR RSF NO PUE PERMIT TYPE - RGRD 00 RESIDENTIAL GRADING PERMIT	ISSUE DATE VALUATION 7/10/14	SUBCONTRACTOR(S)
15-00000037	RGRD GRADING - RESIDENTIAL 7/08/14	2200 FREMONT DR 109-21-116 2244-05-12	[REDACTED] PAHLISCH HOMES
	STRUCTURE - 000 000 GRADING FOR RSF NOT IN PUE PERMIT TYPE - RGRD 00 RESIDENTIAL GRADING PERMIT	ISSUE DATE VALUATION 7/21/14	SUBCONTRACTOR(S)
15-00000040	RGRD GRADING - RESIDENTIAL 7/08/14	3683 DESERT GARDEN DR 113-10-026 2294-02-25	[REDACTED] JOHN SMITH DUMP TRUCK/BACKHOE
	STRUCTURE - 000 000 GRADING FOR RSF NOT IN PUE PERMIT TYPE - RGRD 00 RESIDENTIAL GRADING PERMIT	ISSUE DATE VALUATION 7/10/14	SUBCONTRACTOR(S)
15-00000066	RGRD GRADING - RESIDENTIAL 7/10/14	3741 CHOLLA DR 111-18-265 2208-12-27	[REDACTED] JR FOWLER ENTERPRISES

APPLICATION	APPLICATION TYPE AND DESCRIPTION DATE	ADDRESS/ Parcel ID No. TRACT-BLOCK-LOT	PROPERTY OWNER/ CONTRACTOR
-----			
15-00000066	(CONTINUED)		
-----			
	STRUCTURE - 000 000 GRADING FOR RSF IN PUE PERMIT TYPE - RGRD 00 RESIDENTIAL GRADING PERMIT	ISSUE DATE VALUATION 7/16/14	SUBCONTRACTOR(S)
15-00000067	RGRD GRADING - RESIDENTIAL 7/10/14	1754 PAPAGO DR 107-06-085 108-06-13	[REDACTED] HOMES BY WIESNER INC
	STRUCTURE - 000 000 GRADE FOR RSF IN PUE PERMIT TYPE - RGRD 00 RESIDENTIAL GRADING PERMIT	ISSUE DATE VALUATION 7/16/14	SUBCONTRACTOR(S)
15-00000085	RGRD GRADING - RESIDENTIAL 7/14/14	1051 MONTROSE DR 105-29-051 2350-01-1051	[REDACTED] CORNCO EXCAVATION INC
	STRUCTURE - 000 000 GRADING FOR RSF IN PUE PERMIT TYPE - RGRD 00 RESIDENTIAL GRADING PERMIT	ISSUE DATE VALUATION 7/18/14	SUBCONTRACTOR(S)
15-00000086	RGRD GRADING - RESIDENTIAL 7/14/14	1052 MONTROSE DR 105-29-052 2350-01-1052	[REDACTED] CORNCO EXCAVATION INC
	STRUCTURE - 000 000 GRADING FOR RSF IN PUE PERMIT TYPE - RGRD 00 RESIDENTIAL GRADING PERMIT	ISSUE DATE VALUATION 7/18/14	SUBCONTRACTOR(S)
15-00000087	RGRD GRADING - RESIDENTIAL 7/14/14	1050 MONTROSE DR 105-29-050 2350-02-02	[REDACTED] CORNCO EXCAVATION INC
	STRUCTURE - 000 000 GRADING FOR RSF IN PUE PERMIT TYPE - RGRD 00 RESIDENTIAL GRADING PERMIT	ISSUE DATE VALUATION 7/18/14	SUBCONTRACTOR(S)
15-00000088	RGRD GRADING - RESIDENTIAL 7/14/14	1049 MONTROSE DR 105-29-049 2350-02-02	[REDACTED] CORNCO EXCAVATION INC
	STRUCTURE - 000 000 GRADING FOR RSF IN PUE PERMIT TYPE - RGRD 00 RESIDENTIAL GRADING PERMIT	ISSUE DATE VALUATION 7/18/14	SUBCONTRACTOR(S)
15-00000089	RGRD GRADING - RESIDENTIAL 7/14/14	3275 ROCKING HORSE DR 105-13-211 2165-09-20	[REDACTED] CORNCO EXCAVATION INC
	STRUCTURE - 000 000 GRADING FOR RSF IN PUE PERMIT TYPE - RGRD 00 RESIDENTIAL GRADING PERMIT	ISSUE DATE VALUATION 7/22/14	SUBCONTRACTOR(S)
15-00000110	RGRD GRADING - RESIDENTIAL 7/17/14	4204 HIGHLANDER AVE 111-14-142 2209-10-04	[REDACTED] PIONEER EARTHMOVERS INC

APPLICATION	APPLICATION TYPE AND DESCRIPTION DATE	ADDRESS/ Parcel ID No. TRACT-BLOCK-LOT	PROPERTY OWNER/ CONTRACTOR
-----			
15-00000110	(CONTINUED)		
-----			
STRUCTURE - 000 000	GRADING FOR RSF IN PUE	ISSUE DATE	VALUATION
PERMIT TYPE -	RGRD 00 RESIDENTIAL GRADING PERMIT	7/29/14	
15-00000163	RGRD GRADING - RESIDENTIAL	2849 WINTERHAVEN DR	
-----	7/25/14	104-45-223	
		2227-06-22	CORNCO EXCAVATION INC
STRUCTURE - 000 000	GRADING FOR RSF IN PUE	ISSUE DATE	VALUATION
PERMIT TYPE -	RGRD 00 RESIDENTIAL GRADING PERMIT	7/30/14	
15-00000164	RGRD GRADING - RESIDENTIAL	2307 DAYTONA LOOP	
-----	7/25/14	109-28-082	
		2275A-05-08	CORNCO EXCAVATION INC
STRUCTURE - 000 000	GRADING FOR RSF NO PUE	ISSUE DATE	VALUATION
PERMIT TYPE -	RGRD 00 RESIDENTIAL GRADING PERMIT	7/30/14	
15-00000165	RGRD GRADING - RESIDENTIAL	4176 MERCURY DR	
-----	7/25/14	111-11-226	
		2247-13-11	CORNCO EXCAVATION INC
STRUCTURE - 000 000	GRADING FOR RSF NO PUE	ISSUE DATE	VALUATION
PERMIT TYPE -	RGRD 00 RESIDENTIAL GRADING PERMIT	7/30/14	
TOTAL PERMITS ISSUED	18	TOTAL PERMITS HELD	0
TOTAL PERMIT VALUATION			0
GRAND TOTAL ISSUED	18	GRAND TOTAL HELD	0
GRAND TOTAL PERMIT VALUATION			0

APPLICATION	APPLICATION TYPE AND DESCRIPTION DATE VALUATION	ADDRESS/ Parcel ID No. TRACT-BLOCK-LOT	PROPERTY OWNER/ CONTRACTOR
14-00002349 -----	RSFP RESIDENTIAL POOL/SPA 6/10/14 \$45000	2375 DEMARET DR 109-47-004 2225-01-04	[REDACTED] ADVANTAGE POOLS
	STRUCTURE - 000 000 SHOTCRETE POOL/SPA AND 2" GAS LINE PERMIT TYPE - SP 00 SWIMMING POOL AND/OR SPA	ISSUE DATE 7/03/14	SUBCONTRACTOR (S)
14-00002486 -----	RSFP RESIDENTIAL POOL/SPA 6/26/14 \$33000	2524 SMOKETREE AVE N 108-18-014 119B-01-14	[REDACTED] SANDCASTLE POOLS
	STRUCTURE - 000 000 SHOTCRETE POOL, SPA & 1 1/2" GAS LINE PERMIT TYPE - SP 00 SWIMMING POOL AND/OR SPA	ISSUE DATE 7/01/14	SUBCONTRACTOR (S)
14-00002487 -----	RSFP RESIDENTIAL POOL/SPA 6/26/14 \$25000	3184 SHOSHONE DR 114-07-294 2205-15-19	[REDACTED] MONTGOMERY POOLS
	STRUCTURE - 000 000 FB POOL PERMIT TYPE - SP 00 SWIMMING POOL AND/OR SPA	ISSUE DATE 7/02/14	SUBCONTRACTOR (S)
14-00002495 -----	RSFP RESIDENTIAL POOL/SPA 6/27/14 \$31000	3751 AQUA DR 110-08-386 2219-22-19	[REDACTED] SANDCASTLE POOLS
	STRUCTURE - 000 000 SHOTCRETE POOL PERMIT TYPE - SP 00 SWIMMING POOL AND/OR SPA	ISSUE DATE 7/01/14	SUBCONTRACTOR (S)
14-00002496 -----	RSFP RESIDENTIAL POOL/SPA 6/27/14 \$23000	405 JONES DR 109-11-006 135B-01-06	[REDACTED] SANDCASTLE POOLS
	STRUCTURE - 000 000 SHOTCRETE POOL PERMIT TYPE - SP 00 SWIMMING POOL AND/OR SPA	ISSUE DATE 7/01/14	SUBCONTRACTOR (S)
14-00002497 -----	RSFP RESIDENTIAL POOL/SPA 6/27/14 \$36000	3077 TOM TOM DR 114-08-667 2258-24-28	[REDACTED] SANDCASTLE POOLS
	STRUCTURE - 000 000 SHOTCRETE POOL & SPA PERMIT TYPE - SP 00 SWIMMING POOL AND/OR SPA	ISSUE DATE 7/01/14	SUBCONTRACTOR (S)
14-00002498 -----	RSFP RESIDENTIAL POOL/SPA 6/27/14 \$58000	3688 CHALLENGER DR 111-07-143 127A-14-01	[REDACTED] SANDCASTLE POOLS
	STRUCTURE - 000 000 SHOTCRETE POOL & SPA PERMIT TYPE - SP 00 SWIMMING POOL AND/OR SPA	ISSUE DATE 7/01/14	SUBCONTRACTOR (S)
14-00002501 -----	RSFP RESIDENTIAL POOL/SPA 6/27/14 \$10000	1840 CABANA DR 115-06-159 2278-09-11	[REDACTED] MOHAVE COUNTY POOLS

APPLICATION	APPLICATION TYPE AND DESCRIPTION DATE VALUATION	ADDRESS/ Parcel ID No. TRACT-BLOCK-LOT	PROPERTY OWNER/ CONTRACTOR
-----			
14-00002501	(CONTINUED)		
-----			
	STRUCTURE - 000 000 GUNITE POOL PERMIT TYPE - SP 00 SWIMMING POOL AND/OR SPA	ISSUE DATE 7/02/14	SUBCONTRACTOR(S)
14-00002502	RSFP RESIDENTIAL POOL/SPA 6/27/14 \$15000	2841 HIDDEN VALLEY LN 108-26-045 2150-02-10	[REDACTED] MOHAVE COUNTY POOLS
	STRUCTURE - 000 000 GUNITE POOL PERMIT TYPE - SP 00 SWIMMING POOL AND/OR SPA	ISSUE DATE 7/02/14	SUBCONTRACTOR(S)
14-00002512	RSFP RESIDENTIAL POOL/SPA 6/30/14 \$25000	1124 PUEBLO DR 110-07-176 2220-09-18	[REDACTED] O/B (FOR CDD DATA BASE)
	STRUCTURE - 000 000 SHOTCRETE POOL PERMIT TYPE - SP 00 SWIMMING POOL AND/OR SPA	ISSUE DATE 7/02/14	SUBCONTRACTOR(S)
15-00000006	RSFP RESIDENTIAL POOL/SPA 7/01/14 \$39000	785 POWDER DR 102 105-15-084D 2271-10-01B	[REDACTED] SANDCASTLE POOLS
	STRUCTURE - 000 000 SHOTCRETE POOL & SPA PERMIT TYPE - SP 00 SWIMMING POOL AND/OR SPA	ISSUE DATE 7/07/14	SUBCONTRACTOR(S)
15-00000014	RSFP RESIDENTIAL POOL/SPA 7/02/14 \$18000	3825 CHALLENGER DR 111-07-130 127A-12-03	[REDACTED] MOHAVE COUNTY POOLS
	STRUCTURE - 000 000 GUNITE POOL PERMIT TYPE - SP 00 SWIMMING POOL AND/OR SPA	ISSUE DATE 7/07/14	SUBCONTRACTOR(S)
15-00000015	RSFP RESIDENTIAL POOL/SPA 7/02/14 \$15000	2995 ARABIAN CIR 112-06-091 2248-07-14	[REDACTED] MOHAVE COUNTY POOLS
	STRUCTURE - 000 000 GUNITE POOL PERMIT TYPE - SP 00 SWIMMING POOL AND/OR SPA	ISSUE DATE 7/07/14	SUBCONTRACTOR(S)
15-00000016	RSFP RESIDENTIAL POOL/SPA 7/02/14 \$20000	2658 CISCO DR N 106-06-031 130-01-31	[REDACTED] MOHAVE COUNTY POOLS
	STRUCTURE - 000 000 GUNITE POOL W/ENG PERMIT TYPE - SP 00 SWIMMING POOL AND/OR SPA	ISSUE DATE 7/07/14	SUBCONTRACTOR(S)
15-00000034	RSFP RESIDENTIAL POOL/SPA 7/07/14 \$18000	2812 GLENGARRY DR 112-11-193 2207-07-03	[REDACTED] MOHAVE COUNTY POOLS

APPLICATION	APPLICATION TYPE AND DATE	DESCRIPTION VALUATION	ADDRESS/ Parcel ID No. TRACT-BLOCK-LOT	PROPERTY OWNER/ CONTRACTOR
-----				
15-00000034	(CONTINUED)			
-----				
	STRUCTURE - 000 000 PERMIT TYPE -	GUNITE POOL SP 00 SWIMMING POOL AND/OR SPA	ISSUE DATE 7/10/14	SUBCONTRACTOR(S)
15-00000041	RSFP RESIDENTIAL POOL/SPA 7/08/14	\$67000	1479 BEEFEATER DR 104-35-152 2180-08-26&27	[REDACTED] SANDCASTLE POOLS
	STRUCTURE - 000 000 PERMIT TYPE -	SHOTCRETE POOL & SPA SP 00 SWIMMING POOL AND/OR SPA	ISSUE DATE 7/11/14	SUBCONTRACTOR(S)
15-00000042	RSFP RESIDENTIAL POOL/SPA 7/08/14	\$39000	3920 BLACKHAWK DR 111-20-162 2218-08-02	[REDACTED] SANDCASTLE POOLS
	STRUCTURE - 000 000 PERMIT TYPE -	SHOTCRETE POOL & SPA SP 00 SWIMMING POOL AND/OR SPA	ISSUE DATE 7/11/14	SUBCONTRACTOR(S)
15-00000044	RSFP RESIDENTIAL POOL/SPA 7/09/14	\$29900	1825 WILLOW AVE 107-05-157 107-04-18	[REDACTED] SWB POOLS
	STRUCTURE - 000 000 PERMIT TYPE -	GUNITE POOL SP 00 SWIMMING POOL AND/OR SPA	ISSUE DATE 7/11/14	SUBCONTRACTOR(S)
15-00000059	RSFP RESIDENTIAL POOL/SPA 7/09/14	\$25000	3860 CHOLLA DR 111-18-189 2208-10-21	[REDACTED] MONTGOMERY POOLS
	STRUCTURE - 000 000 PERMIT TYPE -	FIBERGLASS POOL SP 00 SWIMMING POOL AND/OR SPA	ISSUE DATE 7/11/14	SUBCONTRACTOR(S)
15-00000064	RSFP RESIDENTIAL POOL/SPA 7/10/14	\$18000	2431 RAINBOW AVE N 106-05-065 2133-07-11	[REDACTED] O/B (FOR CDD DATA BASE)
	STRUCTURE - 000 000 PERMIT TYPE -	GUNITE POOL SP 00 SWIMMING POOL AND/OR SPA	ISSUE DATE 7/14/14	SUBCONTRACTOR(S)
15-00000069	RSFP RESIDENTIAL POOL/SPA 7/11/14	\$21000	4030 VEGA DR 113-12-014 2191-02-01	[REDACTED] LHC CONSTRUCTION INC
	STRUCTURE - 000 000 PERMIT TYPE -	SHOTCRETE POOL & SPA SP 00 SWIMMING POOL AND/OR SPA	ISSUE DATE 7/17/14	SUBCONTRACTOR(S)
15-00000078	RSFP RESIDENTIAL POOL/SPA 7/14/14	\$45000	3550 ENDURO DR 113-08-107 2190-04-11	[REDACTED] ADVANTAGE POOLS

APPLICATION	APPLICATION TYPE AND DESCRIPTION DATE VALUATION	ADDRESS/ Parcel ID No. TRACT-BLOCK-LOT	PROPERTY OWNER/ CONTRACTOR
-----			
15-0000078	(CONTINUED)		
-----			
	STRUCTURE - 000 000 SHOTCRETE POOL & SPA PERMIT TYPE - SP 00 SWIMMING POOL AND/OR SPA	ISSUE DATE 7/15/14	SUBCONTRACTOR (S)
15-0000079	RSFP RESIDENTIAL POOL/SPA 7/14/14 \$40000	3869 KIOWA BLVD S 113-08-407 2190-11-62	[REDACTED] ADVANTAGE POOLS
	STRUCTURE - 000 000 SHOTCRETE POOL & SPA PERMIT TYPE - SP 00 SWIMMING POOL AND/OR SPA	ISSUE DATE 7/15/14	SUBCONTRACTOR (S)
15-0000121	RSFP RESIDENTIAL POOL/SPA 7/18/14 \$18000	330 SILVERADO DR 108-03-145 2162-05-04	[REDACTED] MOHAVE COUNTY POOLS
	STRUCTURE - 000 000 GUNITE POOL PERMIT TYPE - SP 00 SWIMMING POOL AND/OR SPA	ISSUE DATE 7/22/14	SUBCONTRACTOR (S)
15-0000122	RSFP RESIDENTIAL POOL/SPA 7/18/14 \$18000	3293 ARROWWOOD DR 105-09-115 2164-03-24	[REDACTED] MOHAVE COUNTY POOLS
	STRUCTURE - 000 000 GUNITE POOL PERMIT TYPE - SP 00 SWIMMING POOL AND/OR SPA	ISSUE DATE 7/22/14	SUBCONTRACTOR (S)
15-0000123	RSFP RESIDENTIAL POOL/SPA 7/18/14 \$20000	4000 BUCKEYE DR 111-14-423 2209-18-17	[REDACTED] MOHAVE COUNTY POOLS
	STRUCTURE - 000 000 GUNITE POOL & PORT SPA PERMIT TYPE - SP 00 SWIMMING POOL AND/OR SPA	ISSUE DATE 7/22/14	SUBCONTRACTOR (S)
15-0000128	RSFP RESIDENTIAL POOL/SPA 7/21/14 \$18000	3829 CHESAPEAKE BLVD 110-12-646 2280-30-16	[REDACTED] EDGEWATER POOLS
	STRUCTURE - 000 000 SHOTCRETE POOL PERMIT TYPE - SP 00 SWIMMING POOL AND/OR SPA	ISSUE DATE 7/22/14	SUBCONTRACTOR (S)
15-0000132	RSFP RESIDENTIAL POOL/SPA 7/21/14 \$18000	3841 CHURCHILL DR 110-07-334 2220-18-14	[REDACTED] MOHAVE COUNTY POOLS
	STRUCTURE - 000 000 GUNITE POOL PERMIT TYPE - SP 00 SWIMMING POOL AND/OR SPA	ISSUE DATE 7/22/14	SUBCONTRACTOR (S)
15-0000133	RSFP RESIDENTIAL POOL/SPA 7/21/14 \$20000	2807 JAMAICA BLVD S 105-15-059 2271-08-01	[REDACTED] MOHAVE COUNTY POOLS



APPLICATION	APPLICATION TYPE AND DESCRIPTION DATE VALUATION	ADDRESS/ Parcel ID No. TRACT-BLOCK-LOT	PROPERTY OWNER/ CONTRACTOR
-----			
15-00000133	(CONTINUED)		
-----			
	STRUCTURE - 000 000 GUNITE POOL & SPA PERMIT TYPE - SP 00 SWIMMING POOL AND/OR SPA	ISSUE DATE ON HOLD	SUBCONTRACTOR (S)
15-00000137	RSFP RESIDENTIAL POOL/SPA 7/22/14 \$15000	1430 TANQUERAY DR 104-35-175 2180-09-09	[REDACTED] MOHAVE COUNTY POOLS
	STRUCTURE - 000 000 GUNITE POOL PERMIT TYPE - SP 00 SWIMMING POOL AND/OR SPA	ISSUE DATE 7/30/14	SUBCONTRACTOR (S)
15-00000138	RSFP RESIDENTIAL POOL/SPA 7/22/14 \$17000	2943 MICA DR 108-25-263 2129-08-08	[REDACTED] MOHAVE COUNTY POOLS
	STRUCTURE - 000 000 GUNITE POOL PERMIT TYPE - SP 00 SWIMMING POOL AND/OR SPA	ISSUE DATE 7/30/14	SUBCONTRACTOR (S)
15-00000139	RSFP RESIDENTIAL POOL/SPA 7/22/14 \$18000	119 BERMUDA AVE 105-06-003 125-01-03	[REDACTED] MOHAVE COUNTY POOLS
	STRUCTURE - 000 000 GUNITE POOL PERMIT TYPE - SP 00 SWIMMING POOL AND/OR SPA	ISSUE DATE 7/30/14	SUBCONTRACTOR (S)
15-00000144	RSFP RESIDENTIAL POOL/SPA 7/23/14 \$37000	2424 BARRANCA DR 104-29-040 2158-03-10	[REDACTED] SANDCASTLE POOLS
	STRUCTURE - 000 000 GUNITE POOL & SPA PERMIT TYPE - SP 00 SWIMMING POOL AND/OR SPA	ISSUE DATE 7/24/14	SUBCONTRACTOR (S)
15-00000151	RSFP RESIDENTIAL POOL/SPA 7/24/14 \$42000	1255 AVALON AVE 104-32-145 2160-05-18	[REDACTED] SANDCASTLE POOLS
	STRUCTURE - 000 000 SHOTCRETE POOL, SPA & GAS LINE PERMIT TYPE - SP 00 SWIMMING POOL AND/OR SPA	ISSUE DATE 7/28/14	SUBCONTRACTOR (S)
15-00000166	RSFP RESIDENTIAL POOL/SPA 7/25/14 \$45000	1319 AVIATION DR 115-16-137 2334-03-10	[REDACTED] ADVANTAGE POOLS
	STRUCTURE - 000 000 SHOTCRETE POOL & SPA PERMIT TYPE - SP 00 SWIMMING POOL AND/OR SPA	ISSUE DATE 7/29/14	SUBCONTRACTOR (S)
-----			
	TOTAL PERMITS ISSUED 34	TOTAL PERMITS HELD 1	
	TOTAL APPLICATION VALUATION 981,900		



APPLICATION	APPLICATION TYPE AND DESCRIPTION	ADDRESS/ Parcel ID No. TRACT-BLOCK-LOT	PROPERTY OWNER/ CONTRACTOR
14-00002343	RW RETAINING WALL 6/10/14	2200 HAVASUPAI BLVD 106-31-001 2152A-01-01	[REDACTED] CONCORD GENERAL CONTRACTING IN
	STRUCTURE - 000 000 LHUSD PARK LOT ENG RET WALLS PERMIT TYPE - WALL 00 RETAINING WALL	ISSUE DATE VALUATION 7/01/14 229073	SUBCONTRACTOR (S)
14-00002428	RW RETAINING WALL 6/17/14	421 MOONSHINE DR 110-12-566 2280-27-14	[REDACTED] MASONRY & MORE LLC
	STRUCTURE - 000 000 50'X6'FRONT,130'C6'TO 14'LEFT W/ENG PERMIT TYPE - WALL 00 RETAINING WALL	ISSUE DATE VALUATION 7/09/14 22100	SUBCONTRACTOR (S)
14-00002436	RW RETAINING WALL 6/19/14	4211 COLT DR 113-13-046A 2295-05-03A	[REDACTED] ARMOR FENCE & MASONRY
	STRUCTURE - 000 000 PERMIT TYPE - WALL 00 RETAINING WALL	ISSUE DATE VALUATION 7/01/14 33930	SUBCONTRACTOR (S)
14-00002473	RW RETAINING WALL 6/25/14	4330 TROTWOOD DR 111-14-189 2209-11-11	[REDACTED] O/B (FOR CDD DATA BASE)
	STRUCTURE - 000 000 83'X3'W/4'6"FS, 79'X4', 45'X4'W/4'6"FS PERMIT TYPE - WALL 00 RETAINING WALL	ISSUE DATE VALUATION 7/08/14 13403	SUBCONTRACTOR (S)
14-00002485	RW RETAINING WALL 6/26/14	1082 DAFNE LN 105-30-052 2350-01-52	[REDACTED] PRO LINE CONSTRUCTION SRVC LLC
	STRUCTURE - 000 000 75'X6'BACK, 49'X2'W/5'FS LEFT PERMIT TYPE - WALL 00 RETAINING WALL	ISSUE DATE VALUATION 7/09/14 8710	SUBCONTRACTOR (S)
14-00002510	RW RETAINING WALL 6/30/14	1891 SENTINEL DR 115-09-199 2299-07-19	[REDACTED] MASONRY & MORE LLC
	STRUCTURE - 000 000 RW 128'X2'TO 5' BACKYARD NOT IN PUE PERMIT TYPE - WALL 00 RETAINING WALL	ISSUE DATE VALUATION 7/02/14 3328	SUBCONTRACTOR (S)
14-00002511	RW RETAINING WALL 6/30/14	931 EAGER DR 109-27-072 2260-04-11	[REDACTED] TED CUTTING EDGE MASONRY INC
	STRUCTURE - 000 000 RW 30'X7', 60'X0TO 7' LEFT SIDE PERMIT TYPE - WALL 00 RETAINING WALL	ISSUE DATE VALUATION 7/01/14 5460	SUBCONTRACTOR (S)
15-00000001	RW RETAINING WALL 7/01/14	3720 SHIAWASSEE DR 113-05-183 2235-11-05	[REDACTED] ARMOR FENCE & MASONRY

APPLICATION	APPLICATION TYPE AND DESCRIPTION DATE	ADDRESS/ Parcel ID No. TRACT-BLOCK-LOT	PROPERTY OWNER/ CONTRACTOR
-----			
15-00000001	(CONTINUED)		
-----			
STRUCTURE - 000 000	50'X6', 15X6'BOTH W2/1 SLOPE BACKYARD	ISSUE DATE	VALUATION
PERMIT TYPE -	WALL 00 RETAINING WALL	7/03/14	5070
			SUBCONTRACTOR(S)
15-00000002	RW RETAINING WALL 7/01/14	3242 DAYTONA AVE 105-04-230 123-12-03	[REDACTED] CONCEPTS IN CONSTRUCTION LLC
STRUCTURE - 000 000	RW 30'X8"TO 7' FRONT YARD	ISSUE DATE	VALUATION
PERMIT TYPE -	WALL 00 RETAINING WALL	7/02/14	1365
			SUBCONTRACTOR(S)
15-00000004	RW RETAINING WALL 7/01/14	3685 TILLER PL 113-12-068 2191-03-13	[REDACTED] LHC CONSTRUCTION INC
STRUCTURE - 000 000	RW 60'X4'6" RIGHT SIDE	ISSUE DATE	VALUATION
PERMIT TYPE -	WALL 00 RETAINING WALL	7/02/14	3510
			SUBCONTRACTOR(S)
15-00000013	RW RETAINING WALL 7/02/14	3306 IROQUOIS DR 105-05-030 124-02-06	[REDACTED] MASONRY & MORE LLC
STRUCTURE - 000 000	RW 40'X2'TO 4' FRONT OF LEFT SIDE	ISSUE DATE	VALUATION
PERMIT TYPE -	WALL 00 RETAINING WALL	7/03/14	1560
			SUBCONTRACTOR(S)
15-00000054	RW RETAINING WALL 7/09/14	3077 TOM TOM DR 114-08-667 2258-24-28	[REDACTED] MASONRY & MORE LLC
STRUCTURE - 000 000	RW 85'X3'TO 5'BACKYARD IN PUE	ISSUE DATE	VALUATION
PERMIT TYPE -	WALL 00 RETAINING WALL	7/10/14	4160
			SUBCONTRACTOR(S)
15-00000055	RW RETAINING WALL 7/09/14	1532 MANDARIN DR 115-06-291 2278-17-25	[REDACTED] LT MASONRY
STRUCTURE - 000 000	RW 54'X2'8" TO 3'4" W/5'FS LEFT SIDE	ISSUE DATE	VALUATION
PERMIT TYPE -	WALL 00 RETAINING WALL	7/15/14	3900
			SUBCONTRACTOR(S)
15-00000056	RW RETAINING WALL 7/09/14	1770 MIRAMAR DR 115-06-265 2278-16-10	[REDACTED] TED CUTTING EDGE MASONRY INC
STRUCTURE - 000 000	RW 90'X0 TO 5' LEFT IN PUE	ISSUE DATE	VALUATION
PERMIT TYPE -	WALL 00 RETAINING WALL	7/10/14	5200
			SUBCONTRACTOR(S)
15-00000061	RW RETAINING WALL 7/10/14	1799 PIPER BAY 115-16-072 2334-02-40	[REDACTED] ALEJANDRO'S MASONRY

APPLICATION	APPLICATION TYPE AND DESCRIPTION	ADDRESS/ Parcel ID No. TRACT-BLOCK-LOT	PROPERTY OWNER/ CONTRACTOR
-----			
15-00000061	(CONTINUED)		
-----			
STRUCTURE - 000 000	RW 120'X6' BACK IN PUE	ISSUE DATE	VALUATION
PERMIT TYPE -	WALL 00 RETAINING WALL	7/14/14	4680
			SUBCONTRACTOR (S)
15-00000065	RW RETAINING WALL	2375 DEMARET DR	
-----	7/10/14	109-47-004	
		2225-01-04	MASONRY & MORE LLC
STRUCTURE - 000 000	120'X5' RIGHT SIDE	ISSUE DATE	VALUATION
PERMIT TYPE -	WALL 00 RETAINING WALL	7/21/14	7800
			SUBCONTRACTOR (S)
15-00000076	RW RETAINING WALL	1791 PALO VERDE BLVD N	
-----	7/14/14	115-09-006	
		2299-01-06	TED CUTTING EDGE MASONRY INC
STRUCTURE - 000 000	RW 38'X4'W/5'FS, 94'X4' RIGHT SIDE	ISSUE DATE	VALUATION
PERMIT TYPE -	WALL 00 RETAINING WALL	7/15/14	8346
			SUBCONTRACTOR (S)
15-00000093	RW RETAINING WALL	2781 AMIGO DR	
-----	7/15/14	112-16-122	
		2215-03-54	SABRE BUILDING CORP
STRUCTURE - 000 000	60'X6'TO 13', ENGINEERED	ISSUE DATE	VALUATION
PERMIT TYPE -	WALL 00 RETAINING WALL	7/16/14	7020
			SUBCONTRACTOR (S)
15-00000094	RW RETAINING WALL	1310 POWELL DR	
-----	7/15/14	114-17-068	
		2274-05-15	INDUSCO
STRUCTURE - 000 000	RW 100'X4'TO 5'REAR, 177X4'TO 5' LEFT	ISSUE DATE	VALUATION
PERMIT TYPE -	WALL 00 RETAINING WALL	7/21/14	18109
			SUBCONTRACTOR (S)
15-00000112	RW RETAINING WALL	1081 AVIENDA DEL SOL	
-----	7/17/14	113-20-009	
		2372-01-09	LHC CONSTRUCTION INC
STRUCTURE - 000 000	RW 115'X5' RIGHT SIDE	ISSUE DATE	VALUATION
PERMIT TYPE -	WALL 00 RETAINING WALL	7/21/14	6500
			SUBCONTRACTOR (S)
15-00000118	RW RETAINING WALL	2658 CISCO DR N	
-----	7/18/14	106-06-031	
		130-01-31	MASONRY & MORE LLC
STRUCTURE - 000 000	48'X4' BACK, 75'X2'W/5'FS RIGHT	ISSUE DATE	VALUATION
PERMIT TYPE -	WALL 00 RETAINING WALL	7/23/14	5577
			SUBCONTRACTOR (S)
15-00000119	RW RETAINING WALL	3390 THUNDERHEAD DR	
-----	7/18/14	111-12-319	
		2250-21-14	MASONRY & MORE LLC

APPLICATION	APPLICATION TYPE AND DESCRIPTION DATE	ADDRESS/ Parcel ID No. TRACT-BLOCK-LOT	PROPERTY OWNER/ CONTRACTOR
-----			
15-00000119	(CONTINUED)		
-----			
STRUCTURE - 000 000	83'X2'TO6'REAR,103'X2'TO 6' RIGHT PUE	ISSUE DATE	VALUATION
PERMIT TYPE -	WALL 00 RETAINING WALL	7/21/14	9672
-----			
15-00000142	RW RETAINING WALL	3400 CHEMEHUEVI BLVD	
-----	7/23/14	110-04-272	CONCEPTS IN CONSTRUCTION LLC
		2144-14-01	
-----			
STRUCTURE - 000 000	35'X6', 48'X5'W2/1 SLOPE IN BACK	ISSUE DATE	VALUATION
PERMIT TYPE -	WALL 00 RETAINING WALL	7/28/14	5850
-----			
15-00000143	RW RETAINING WALL	2080 JAMAICA BLVD S	
-----	7/23/14	109-17-191	CONCEPTS IN CONSTRUCTION LLC
		136-11-08	
-----			
STRUCTURE - 000 000	100'X8' W2/1SLOPE, BACKYARD	ISSUE DATE	VALUATION
PERMIT TYPE -	WALL 00 RETAINING WALL	7/28/14	10400
-----			
15-00000167	RW RETAINING WALL	3869 KIOWA BLVD S	
-----	7/25/14	113-08-407	ARMOR FENCE & MASONRY
		2190-11-62	
-----			
STRUCTURE - 000 000	100'X24" TO 30" W/5'FS IN PUE	ISSUE DATE	VALUATION
PERMIT TYPE -	WALL 00 RETAINING WALL	7/29/14	6500
-----			
15-00000173	RW RETAINING WALL	5090 CIRCULA DE HACIENDA	
-----	7/28/14	113-16-016	LHC CONSTRUCTION INC
		2368-01-16	
-----			
STRUCTURE - 000 000	85'X3'TO 5'6" LEFT SIDE	ISSUE DATE	VALUATION
PERMIT TYPE -	WALL 00 RETAINING WALL	7/31/14	5525
-----			
TOTAL PERMITS ISSUED	26	TOTAL PERMITS HELD	0
TOTAL PERMIT VALUATION		436,748	
-----			
GRAND TOTAL ISSUED	26	GRAND TOTAL HELD	0
GRAND TOTAL PERMIT VALUATION		436,748	

PREPARED 8/01/14, 14:05:21  
PROGRAM BP412L  
Lake Havasu City

PERMITS ISSUED REPORT  
7/01/14 THRU 7/31/14  
DEPARTMENT - BUILDING  
PERMIT TYPE - PLMB PLUMBING PERMIT  
OBTAINED VALUATION FROM PERMIT VALUATION

PAGE 1

APPLICATION	APPLICATION TYPE AND DESCRIPTION DATE	ADDRESS/ Parcel ID No. TRACT-BLOCK-LOT	PROPERTY OWNER/ CONTRACTOR
15-00000046	PLMB PLUMBING STAND ALONE 7/09/14	125 PASEO DEL SOL AVE 107-07-090 2183-09-19	[REDACTED] O/B (FOR CDD DATA BASE)

STRUCTURE - 000 000	INSTALL FLOOR SINK	ISSUE DATE	VALUATION	SUBCONTRACTOR (S)
PERMIT TYPE -	PLMB 00 PLUMBING PERMIT	7/09/14		

TOTAL PERMITS ISSUED 1 TOTAL PERMITS HELD 0

TOTAL PERMIT VALUATION 0

GRAND TOTAL ISSUED 1 GRAND TOTAL HELD 0

GRAND TOTAL PERMIT VALUATION 0

APPLICATION	APPLICATION TYPE AND DESCRIPTION DATE	ADDRESS/ Parcel ID No. TRACT-BLOCK-LOT	PROPERTY OWNER/ CONTRACTOR
14-00001252	ELEC ELECTRIC PERMIT - STAND ALONE 1/15/14	1649 ACOMA BLVD W 106-29-032 2288-02-17	[REDACTED] ROMAN CONSTRUCTION INC
	STRUCTURE - 000 000 PERMIT TYPE - ELEC 00 ELECTRICAL PERMIT	ISSUE DATE VALUATION 7/31/14	SUBCONTRACTOR (S)
14-00002152	ELEC ELECTRIC PERMIT - STAND ALONE 5/13/14	3330 OSBORN DR 114-18-048 2289-05-14	[REDACTED] AAA ELECTRIC, INC
	STRUCTURE - 000 000 PERMIT TYPE - ELEC 00 ELECTRICAL PERMIT	ISSUE DATE VALUATION 7/14/14	SUBCONTRACTOR (S)
14-00002446	ELEC ELECTRIC PERMIT - STAND ALONE 6/23/14	121 MESCAL LOOP 108-07-146 102-04-12	[REDACTED] ESMAY ELECTRIC INC
	STRUCTURE - 000 000 PERMIT TYPE - ELEC 00 ELECTRICAL PERMIT	ISSUE DATE VALUATION 7/01/14	SUBCONTRACTOR (S)
14-00002447	ELEC ELECTRIC PERMIT - STAND ALONE 6/23/14	3800 YUCCA DR 113-08-349 2190-11-04	[REDACTED] ESMAY ELECTRIC INC
	STRUCTURE - 000 000 PERMIT TYPE - ELEC 00 ELECTRICAL PERMIT	ISSUE DATE VALUATION 7/01/14	SUBCONTRACTOR (S)
14-00002448	ELEC ELECTRIC PERMIT - STAND ALONE 6/23/14	2858 JASPER DR 112-11-174 2207-06-08	[REDACTED] ESMAY ELECTRIC INC
	STRUCTURE - 000 000 PERMIT TYPE - ELEC 00 ELECTRICAL PERMIT	ISSUE DATE VALUATION 7/01/14	SUBCONTRACTOR (S)
14-00002449	ELEC ELECTRIC PERMIT - STAND ALONE 6/23/14	3872 OSAGE DR 110-07-372 2220-19-32	[REDACTED] ESMAY ELECTRIC INC
	STRUCTURE - 000 000 PERMIT TYPE - ELEC 00 ELECTRICAL PERMIT	ISSUE DATE VALUATION 7/01/14	SUBCONTRACTOR (S)
14-00002450	ELEC ELECTRIC PERMIT - STAND ALONE 6/23/14	1300 MCCULLOCH BLVD S 111-20-054 2218-04-01	[REDACTED] ESMAY ELECTRIC INC
	STRUCTURE - 000 000 PERMIT TYPE - ELEC 00 ELECTRICAL PERMIT	ISSUE DATE VALUATION 7/01/14	SUBCONTRACTOR (S)
14-00002451	ELEC ELECTRIC PERMIT - STAND ALONE 6/23/14	2100 BOMBAY DR 104-35-303 2180-15-02	[REDACTED] ESMAY ELECTRIC INC



APPLICATION	APPLICATION TYPE AND DESCRIPTION	ADDRESS/ Parcel ID No. TRACT-BLOCK-LOT	PROPERTY OWNER/ CONTRACTOR
-----			
14-00002451	(CONTINUED)		
-----			
	STRUCTURE - 000 000 SOLAR SYSTEM PERMIT TYPE - ELEC 00 ELECTRICAL PERMIT	ISSUE DATE VALUATION 7/01/14	SUBCONTRACTOR (S)
14-00002476	ELEC ELECTRIC PERMIT - STAND ALONE 6/26/14	2989 APPALOOSA LN 105-10-302 2166-11-26&27	MOHAVE SOLAR
-----			
	STRUCTURE - 000 000 SOLAR SYSTEM PERMIT TYPE - ELEC 00 ELECTRICAL PERMIT	ISSUE DATE VALUATION 7/15/14	SUBCONTRACTOR (S)
14-00002479	ELEC ELECTRIC PERMIT - STAND ALONE 6/26/14	2749 INVERNESS DR 112-11-148 2207-05-13	ESMAY ELECTRIC INC
-----			
	STRUCTURE - 000 000 SOLAR SYSTEM PERMIT TYPE - ELEC 00 ELECTRICAL PERMIT	ISSUE DATE VALUATION 7/08/14	SUBCONTRACTOR (S)
14-00002480	ELEC ELECTRIC PERMIT - STAND ALONE 6/26/14	3581 VEGA PLZ 113-10-160 2294-08-34	ESMAY ELECTRIC INC
-----			
	STRUCTURE - 000 000 SOLAR SYSTEM PERMIT TYPE - ELEC 00 ELECTRICAL PERMIT	ISSUE DATE VALUATION 7/08/14	SUBCONTRACTOR (S)
14-00002481	ELEC ELECTRIC PERMIT - STAND ALONE 6/26/14	3571 AMBERWOOD PL 113-06-003 2189-01-03	ESMAY ELECTRIC INC
-----			
	STRUCTURE - 000 000 SOLAR SYSTEM PERMIT TYPE - ELEC 00 ELECTRICAL PERMIT	ISSUE DATE VALUATION 7/08/14	SUBCONTRACTOR (S)
14-00002482	ELEC ELECTRIC PERMIT - STAND ALONE 6/26/14	1522 AVALON AVE 104-56-035 2242-03-04	ESMAY ELECTRIC INC
-----			
	STRUCTURE - 000 000 SOLAR SYSTEM PERMIT TYPE - ELEC 00 ELECTRICAL PERMIT	ISSUE DATE VALUATION 7/08/14	SUBCONTRACTOR (S)
14-00002483	ELEC ELECTRIC PERMIT - STAND ALONE 6/26/14	2483 CONSTELLATION DR 106-08-065 132-08-06	ESMAY ELECTRIC INC
-----			
	STRUCTURE - 000 000 PERMIT TYPE - ELEC 00 ELECTRICAL PERMIT	ISSUE DATE VALUATION 7/14/14	SUBCONTRACTOR (S)
14-00002484	ELEC ELECTRIC PERMIT - STAND ALONE 6/26/14	3385 POCAHONTAS DR 113-07-135B 2216-09-06	ESMAY ELECTRIC INC

APPLICATION	APPLICATION TYPE AND DESCRIPTION DATE	ADDRESS/ Parcel ID No. TRACT-BLOCK-LOT	PROPERTY OWNER/ CONTRACTOR
-----			
14-00002484	(CONTINUED)		
-----			
	STRUCTURE - 000 000 SOLAR SYSTEM PERMIT TYPE - ELEC 00 ELECTRICAL PERMIT	ISSUE DATE VALUATION 7/08/14	SUBCONTRACTOR (S)
14-00002488	ELEC ELECTRIC PERMIT - STAND ALONE 6/26/14	2640 HONEYBEAR DR 112-05-093 2243-08-15	[REDACTED] MORGAN ELECTRIC LLC
	STRUCTURE - 000 000 200 AMP PEDESTAL UPGRADE PERMIT TYPE - ELEC 00 ELECTRICAL PERMIT	ISSUE DATE VALUATION 7/23/14	SUBCONTRACTOR (S)
14-00002500	ELEC ELECTRIC PERMIT - STAND ALONE 6/27/14	1310 LONGSHORE LN 115-34-002 2320-00-02	[REDACTED] CAMPBELL ELECTRIC
	STRUCTURE - 000 000 100 AMP ELEC. FOR GATE PERMIT TYPE - ELEC 00 ELECTRICAL PERMIT	ISSUE DATE VALUATION 7/09/14	SUBCONTRACTOR (S)
15-00000008	ELEC ELECTRIC PERMIT - STAND ALONE 7/02/14	2020 CIRCULA DE HACIENDA 113-17-009 2370-01-09	[REDACTED] ESMAY ELECTRIC INC
	STRUCTURE - 000 000 SOLAR SYSTEM PERMIT TYPE - ELEC 00 ELECTRICAL PERMIT	ISSUE DATE VALUATION 7/08/14	SUBCONTRACTOR (S)
15-00000018	ELEC ELECTRIC PERMIT - STAND ALONE 7/03/14	1100 LAKE HAVASU AVE N C-H 115-23-003 2308C-02-02	[REDACTED] PRIELIPP CONSTRUCTION INC
	STRUCTURE - 000 000 SPRAY BOOTH ELECTRICAL PERMIT TYPE - ELEC 00 ELECTRICAL PERMIT	ISSUE DATE VALUATION 7/17/14	SUBCONTRACTOR (S)
15-00000074	ELEC ELECTRIC PERMIT - STAND ALONE 7/14/14	561 BEVERLY GLEN CT 106-26-255 2153-08-04	[REDACTED] GREEN LIGHT SOLAR INDUSTRIES
	STRUCTURE - 000 000 PERMIT TYPE - ELEC 00 ELECTRICAL PERMIT	ISSUE DATE VALUATION 7/18/14	SUBCONTRACTOR (S)
15-00000075	ELEC ELECTRIC PERMIT - STAND ALONE 7/14/14	3070 ORO GRANDE PLZ 114-17-141 2274-08-11	[REDACTED] ESMAY ELECTRIC INC
	STRUCTURE - 000 000 PERMIT TYPE - ELEC 00 ELECTRICAL PERMIT	ISSUE DATE VALUATION 7/16/14	SUBCONTRACTOR (S)
15-00000080	ELEC ELECTRIC PERMIT - STAND ALONE 7/14/14	565 ALOHA DR 110-15-216 2281-09-43	[REDACTED] ESMAY ELECTRIC INC

APPLICATION	APPLICATION TYPE AND DESCRIPTION DATE	ADDRESS/ Parcel ID No. TRACT-BLOCK-LOT	PROPERTY OWNER/ CONTRACTOR
-----			
15-00000080	(CONTINUED)		
-----			
STRUCTURE - 000 000		ISSUE DATE	VALUATION
PERMIT TYPE - ELEC 00 ELECTRICAL PERMIT		7/16/14	
15-00000081	ELEC ELECTRIC PERMIT - STAND ALONE 7/14/14	3502 HOLLISTER DR 101 114-11-014 2255-02-01	ESMAY ELECTRIC INC
-----			
STRUCTURE - 000 000		ISSUE DATE	VALUATION
PERMIT TYPE - ELEC 00 ELECTRICAL PERMIT		7/16/14	
15-00000082	ELEC ELECTRIC PERMIT - STAND ALONE 7/14/14	3900 HUNGRY HORSE DR 110-07-083A 2220-03-27&26	ESMAY ELECTRIC INC
-----			
STRUCTURE - 000 000		ISSUE DATE	VALUATION
PERMIT TYPE - ELEC 00 ELECTRICAL PERMIT		7/16/14	
15-00000083	ELEC ELECTRIC PERMIT - STAND ALONE 7/14/14	3900 HUNGRY HORSE DR 110-07-083A 2220-03-27&26	ESMAY ELECTRIC INC
-----			
STRUCTURE - 000 000		ISSUE DATE	VALUATION
PERMIT TYPE - ELEC 00 ELECTRICAL PERMIT		7/16/14	
15-00000084	ELEC ELECTRIC PERMIT - STAND ALONE 7/14/14	561 ALOHA DR 110-15-215 2281-09-42	ESMAY ELECTRIC INC
-----			
STRUCTURE - 000 000		ISSUE DATE	VALUATION
PERMIT TYPE - ELEC 00 ELECTRICAL PERMIT		7/16/14	
15-00000111	ELEC ELECTRIC PERMIT - STAND ALONE 7/17/14	1675 KIOWA AVE 108 115-18-008 2290-02-08&09	CAMPBELL ELECTRIC
-----			
STRUCTURE - 000 000	ELECTRICAL FOR PRE-FAB SPRAY BOOTH	ISSUE DATE	VALUATION
PERMIT TYPE - ELEC 00 ELECTRICAL PERMIT		7/31/14	
15-00000120	ELEC ELECTRIC PERMIT - STAND ALONE 7/18/14	220 STARFISH DR 105-13-043 2165-03-02	RLB ELECTRIC INC
-----			
STRUCTURE - 000 000	50A PANEL & 1 OUTLET	ISSUE DATE	VALUATION
PERMIT TYPE - ELEC 00 ELECTRICAL PERMIT		7/18/14	
15-00000206	ELEC ELECTRIC PERMIT - STAND ALONE 7/31/14	3652 KIOWA BLVD N 113-08-214 2190-07-47	MCATLIN ELECTRIC CORP



BUILDING DIVISION					FY 14/15			PLANNING & ZONING DIVISION					
NEW CONSTRUCTION		CURRENT MONTH			FISCAL YEAR TO DATE			LAND USE ACTIONS		Current Month		Fiscal Year to Date	
TYPE	CODE	PERMITS	UNITS	VALUE(\$)	PERMITS	UNITS	VALUE(\$)	TYPE	REVIEWS	FEES	REVIEWS	FEES	
<b>RESIDENTIAL</b>													
One Family	RSF	11		2,195,606	41	0	8,181,431	Design Review	3	-	3	-	
Two Family	RD	0		-	0	0	-	Zoning Change	1	-	1	-	
MultiFamily	RMF	0		-	0	0	-	Plan Text Amendment	0	-	0	-	
Mobile Homes	RMH	0		-	0	0	-	Conditional Use	0	-	1	-	
Add/Alter	RSFA	44		954,831	95	0	1,879,261	Abandonment	3	-	4	-	
Pools/Spas	RSFP	31		683,500	66	0	1,665,400	Planned Development	1	-	2	-	
Demolitions	RDEM	0		-	0	0	-	Variance/Appeal	4	-	5	-	
Fire Reconstruction	RECN	0		-	0	0	-	Temporary Use	1	-	3	-	
<i>Subtotal</i>		86	0	3,833,937	202	0	11,726,092	Subdivision	0	-	0	-	
								Lot Alteration	2	-	6	-	
								Sign Permit	6	-	13	-	
<b>NONRESIDENTIAL</b>													
Hotel/Motel	NRCR	0		-	0	0	-	Height Adjustment	0	-	0	-	
Commercial	NRC	1		287,754	1	0	287,754	Other	0	-	0	-	
Industrial	NRI	0		-	0	0	-						
Public	NRP	0		-	0	0	-	<i>Total</i>	21	\$ 8,720.00	38	\$ 12,260.00	
Add/Alter	NRTI	12		1,076,000	17	0	1,201,800						
Demolitions	NRDEM	0		-	2	0	10,500						
Fire Reconstruction	FRCN	1		38,557	1	0	38,557						
<i>Subtotal</i>		14	0	1,402,311	21	0	1,538,611						
<i>Total</i>		100	0	5,236,248	223	0	13,264,703						
<b>PLAN REVIEWS</b>													
TYPE		REVIEWS			REVIEWS								
One/Two Fam/Comm/Ind		196			385								
<i>Total</i>		196			385								
<b>FIELD INSPECTIONS</b>													
New Construction		817			1,686								
<i>Total</i>		817			1,686								
<b>BUILDING PERMIT FEES</b>													
TYPE PERMIT		PERMITS		FEE(\$)	PERMITS		FEE(\$)						
Building Permits		100		51,484.97	223		125,233.96						
Electrical Permits		32			61		-						
Plumbing Permits		0			1		-						
Mechanical Permits		0			0		-						
Grading Permits		18			38		-						
Plan Check/Plan Change				36,190.53	0		76,152.42						
<i>Total</i>		150		\$ 87,675.50	323		\$ 201,386.38						
<b>DEPARTMENT REVENUE</b>													
Building Division		\$ 87,675.50			\$ 201,386.38								
Planning Division		\$ 8,720.00			\$ 12,260.00								
<i>Total</i>					\$ 213,646.38								
<b>LAKE HAVASU CITY</b>													
<b>COMMUNITY SERVICES DEPARTMENT</b>													
<b>AUGUST 2014</b>													

APPLICATION NUMBER	STRUCTURE C.O. DATE	OWNER MAILING ADDRESS	PROPERTY ADDRESS Parcel ID No.	APPLICATION TYPE
14 00000396	000 000 8/22/14	[REDACTED]	3031 CIRCULA DE HACIENDA 113-18-013	RESIDENTIAL SINGLE FAMILY - R3 & AB
14 00000787	000 000 8/13/14	[REDACTED]	3791 FORTUNE DR 113-08-484	RESIDENTIAL SINGLE FAMILY
14 00000946	000 000 8/21/14	[REDACTED]	3581 STANFORD DR 110-04-159	RESIDENTIAL SINGLE FAMILY
14 00001064	000 000 8/21/14	[REDACTED]	1825 WILLOW AVE 107-05-157	RESIDENTIAL SINGLE FAMILY
14 00001129	000 000 8/13/14	[REDACTED]	762 MALIBU CIR 107-83-374	RESIDENTIAL SINGLE FAMILY - ISLAND
14 00001208	000 000 8/05/14	[REDACTED]	176 COMANCHE LN 108-18-161	RESIDENTIAL SINGLE FAMILY
14 00001293	000 000 8/01/14	[REDACTED]	3610 LOST DUTCHMAN DR 114-06-155	RESIDENTIAL SINGLE FAMILY - R3 & AB
14 00001357	000 000 8/01/14	[REDACTED]	955 SAN JUAN LN 106-03-209	RESIDENTIAL SINGLE FAMILY
14 00001442	000 000 8/08/14	[REDACTED]	1270 BOMBAY CT 104-34-162	RESIDENTIAL SINGLE FAMILY
14 00001446	000 000 8/06/14	[REDACTED]	769 MALIBU CIR 107-83-269	RESIDENTIAL SINGLE FAMILY - ISLAND
14 00001467	000 000 8/29/14	[REDACTED]	2192 MIMOSA DR 108-10-006	RESIDENTIAL SINGLE FAMILY
14 00001551	000 000 8/01/14	[REDACTED]	1830 PAPAGO DR 107-06-094	RESIDENTIAL SINGLE FAMILY
14 00001705	000 000 8/06/14	[REDACTED]	2949 MARACAIBO LN 108-25-001	RESIDENTIAL SINGLE FAMILY
14 00001706	000 000 8/07/14	[REDACTED]	1401 MOHICAN DR 111-18-135	RESIDENTIAL SINGLE FAMILY

PREPARED 9/02/14,10:24:44  
PROGRAM BP308L  
Lake Havasu City

CERTIFICATE OF OCCUPANCY LISTING  
8/01/14 THRU 8/31/14  
INCLUDING TEMPORARY

APPLICATION NUMBER	STRUCTURE C.O. DATE	OWNER MAILING ADDRESS	PROPERTY ADDRESS Parcel ID No.	APPLICATION TYPE
14 00001890	000 000 8/13/14	[REDACTED]	2651 FREMONT CT 109-27-002	RESIDENTIAL SINGLE FAMILY - R3 & AB
14 00001920	000 000 8/27/14	[REDACTED]	2470 ANITA AVE 104-56-047	RESIDENTIAL SINGLE FAMILY
15 00000182	000 000 8/26/14	[REDACTED]	2060 ACOMA BLVD W 101 106-23-068	CERTIFICATE OF OCCUPANCY ONLY

APPLICATION	APPLICATION TYPE AND DESCRIPTION DATE	ADDRESS/ Parcel ID No. TRACT-BLOCK-LOT	PROPERTY OWNER/ CONTRACTOR
14-00002018	NRTI COMMERCIAL ADDN/ALTER/TI 4/28/14	62 LAKE HAVASU AVE S 100 107-11-152A 2200-01-03&04	[REDACTED] BEL SOUTHWEST, INC
	STRUCTURE - 000 000 TENANT IMPROVEMENT PERMIT TYPE - CB 00 COMMERCIAL BUILDING PERMIT	ISSUE DATE VALUATION 8/05/14 250000	SUBCONTRACTOR(S)
14-00002170	NRCS STORE/RESTAURANT/WAREHOUSE/MARKET/LAUNDROMAT 5/15/14	5671 HWY 95 N 120-54-003 2392-01-03	[REDACTED] TR ORR INC
	STRUCTURE - 000 000 RETAIL BUILDING PERMIT TYPE - CB 00 COMMERCIAL BUILDING PERMIT	ISSUE DATE VALUATION 8/28/14 287754	SUBCONTRACTOR(S)
14-00002266	NRTI COMMERCIAL ADDN/ALTER/TI 5/30/14	5601 HWY 95 N 920 120-54-009 2392-01-PAR A	[REDACTED] STOUT DEVELOPMENT
	STRUCTURE - 000 000 TENANT IMPROVEMENT PERMIT TYPE - CB 00 COMMERCIAL BUILDING PERMIT	ISSUE DATE VALUATION 8/04/14 125000	SUBCONTRACTOR(S)
14-00002463	NRTI COMMERCIAL ADDN/ALTER/TI 6/24/14	101 CIVIC CENTER LN 107-01-A 0000-02-03	[REDACTED] TR ORR INC
	STRUCTURE - 000 000 X-RAY EQUIP UPGRADE PERMIT TYPE - CB 00 COMMERCIAL BUILDING PERMIT	ISSUE DATE VALUATION 8/20/14 50000	SUBCONTRACTOR(S)
15-00000035	NRTI COMMERCIAL ADDN/ALTER/TI 7/08/14	101 CIVIC CENTER LN 107-01-A 0000-02-03	[REDACTED] TR ORR INC
	STRUCTURE - 000 000 PARTIAL REMODEL-NEW CT SCANNER PERMIT TYPE - CB 00 COMMERCIAL BUILDING PERMIT	ISSUE DATE VALUATION 8/20/14 208000	SUBCONTRACTOR(S)
15-00000036	NRTI COMMERCIAL ADDN/ALTER/TI 7/08/14	1840 MESQUITE AVE D 107-49-026A 0000-02-04	[REDACTED] TR ORR INC
	STRUCTURE - 000 000 REMODEL FOR NEW RADIOLOGY EQUIPMENT PERMIT TYPE - CB 00 COMMERCIAL BUILDING PERMIT	ISSUE DATE VALUATION 8/20/14 244000	SUBCONTRACTOR(S)
15-00000045	NRTI COMMERCIAL ADDN/ALTER/TI 7/09/14	297 LAKE HAVASU AVE S 206 107-29-009A 2306-01-07-09	[REDACTED] O/B (FOR CDD DATA BASE)
	STRUCTURE - 000 000 MEDICAL OFFICE TENANT IMPROVEMENT PERMIT TYPE - CB 00 COMMERCIAL BUILDING PERMIT	ISSUE DATE VALUATION 8/21/14 125000	SUBCONTRACTOR(S)
15-00000127	NRTI COMMERCIAL ADDN/ALTER/TI 7/21/14	1695 MESQUITE AVE 216 107-08-032 113-02-13	[REDACTED] O/B (FOR CDD DATA BASE)



APPLICATION	APPLICATION TYPE AND DESCRIPTION	ADDRESS/ Parcel ID No. TRACT-BLOCK-LOT	PROPERTY OWNER/ CONTRACTOR
-----			
15-00000127 (CONTINUED)			
-----			
STRUCTURE - 000 000	TENANT IMPROVEMENT	ISSUE DATE	VALUATION
PERMIT TYPE - CB	00 COMMERCIAL BUILDING PERMIT	8/08/14	15000
			SUBCONTRACTOR(S)
15-00000129	NRTI COMMERCIAL ADDN/ALTER/TI	114 LAKE HAVASU AVE N	[REDACTED]
-----	7/21/14	107-08-045A	OPTIMA NETWORK SERVICES, INC
		113A-00-0A	
STRUCTURE - 000 000	ADDING FOOTING TO MONO POLE	ISSUE DATE	VALUATION
PERMIT TYPE - CB	00 COMMERCIAL BUILDING PERMIT	8/06/14	15000
			SUBCONTRACTOR(S)
15-00000229	NRTI COMMERCIAL ADDN/ALTER/TI	1625 COUNTRYSHIRE AVE	[REDACTED]
-----	8/04/14	106-24-047B	PALMIERI CONSTRUCTION INC
		2181-03-05B	
STRUCTURE - 000 000	24' AND 16' X 8' HIGH ROLLING GATES	ISSUE DATE	VALUATION
PERMIT TYPE - CB	00 COMMERCIAL BUILDING PERMIT	8/07/14	
			SUBCONTRACTOR(S)
15-00000241	NRTI COMMERCIAL ADDN/ALTER/TI	100 PARK AVE	[REDACTED]
-----	8/06/14	107-72-001	O/B (FOR CDD DATA BASE)
		2360-01-01	
STRUCTURE - 000 000	RENOVATION OF EXISTING KITCHEN	ISSUE DATE	VALUATION
PERMIT TYPE - CB	00 COMMERCIAL BUILDING PERMIT	8/12/14	43000
			SUBCONTRACTOR(S)
15-00000242	FRCN FIRE RECONSTRUCTION	1000 MCCULLOCH BLVD N	[REDACTED]
-----	8/06/14	107-15-019	MOHAVE CLEANING & RESTORATION
		0000-01-15	
STRUCTURE - 000 000	FIRE RECON UNITS 245-248	ISSUE DATE	VALUATION
PERMIT TYPE - CB	00 COMMERCIAL BUILDING PERMIT	8/20/14	38557
			SUBCONTRACTOR(S)
15-00000343	NRTI COMMERCIAL ADDN/ALTER/TI	357 LAKE HAVASU AVE S	[REDACTED]
-----	8/19/14	107-29-022	O/B (FOR CDD DATA BASE)
		2306-01-22	
STRUCTURE - 000 000	ROOF SHEATHING	ISSUE DATE	VALUATION
PERMIT TYPE - CB	00 COMMERCIAL BUILDING PERMIT	8/19/14	500
			SUBCONTRACTOR(S)
15-00000384	NRTI COMMERCIAL ADDN/ALTER/TI	2145 KIOWA BLVD N 105&6	[REDACTED]
-----	8/26/14	115-20-003C	ARMOR FENCE & MASONRY
		2348-01-03A	
STRUCTURE - 000 000	DEMO PORTION OF INT WALL TO MAKE ONE SUI	ISSUE DATE	VALUATION
PERMIT TYPE - CB	00 COMMERCIAL BUILDING PERMIT	8/26/14	500
			SUBCONTRACTOR(S)
	TOTAL PERMITS ISSUED	14	TOTAL PERMITS HELD 0
	TOTAL PERMIT VALUATION		1,402,311



PREPARED 9/02/14, 10:19:27  
PROGRAM BP412L  
Lake Havasu City

PERMITS ISSUED REPORT  
8/01/14 THRU 8/31/14  
DEPARTMENT - BUILDING  
PERMIT TYPE - CGRD COMMERCIAL GRADING PERMIT  
OBTAINED VALUATION FROM PERMIT VALUATION

PAGE 1

APPLICATION	APPLICATION TYPE AND DESCRIPTION DATE	ADDRESS/ Parcel ID No. TRACT-BLOCK-LOT	PROPERTY OWNER/ CONTRACTOR
14-00002169	CGRD GRADING - COMMERCIAL 5/15/14	5671 HWY 95 N 120-54-003 2392-01-03	[REDACTED] O/B (FOR CDD DATA BASE)

STRUCTURE - 000 000	GRADING FOR MAT FRM & NEW PAD	ISSUE DATE	VALUATION	SUBCONTRACTOR(S)
PERMIT TYPE -	CGRD 00 COMMERCIAL GRADING PERMIT	8/28/14	2930	

TOTAL PERMITS ISSUED 1 TOTAL PERMITS HELD 0

TOTAL PERMIT VALUATION 2,930

GRAND TOTAL ISSUED 1 GRAND TOTAL HELD 0

GRAND TOTAL PERMIT VALUATION 2,930

APPLICATION	APPLICATION TYPE AND DESCRIPTION DATE	ADDRESS/ Parcel ID No. TRACT-BLOCK-LOT	PROPERTY OWNER/ CONTRACTOR
08-00002016	NRGC RESIDENTIAL GARAGES/CARPORTS 3/10/08	3867 COMET DR 110-11-183A 2279-11-01&02	[REDACTED] LUNDCO CONSTRUCTION & DEVELOP
	STRUCTURE - 000 000 DETACHED RV GARAGE PERMIT TYPE - COMB 01 RESIDENTIAL BUILDING PERMIT	ISSUE DATE 8/06/14 VALUATION 58320 ✓	SUBCONTRACTOR(S)
14-00001972	NRGC RESIDENTIAL GARAGES/CARPORTS 4/22/14	645 JONES DR 109-08-034 134-03-09	[REDACTED] O/B (FOR CDD DATA BASE)
	STRUCTURE - 000 000 GARAGE/CASITA/COVERED DECK - EGR PERMIT TYPE - COMB 00 RESIDENTIAL BUILDING PERMIT	ISSUE DATE 8/04/14 VALUATION 165875	SUBCONTRACTOR(S)
14-00002229	NRGC RESIDENTIAL GARAGES/CARPORTS 5/23/14	2702 SARATOGA AVE 105-17-017 2316-02-02	[REDACTED] PALMIERI CONSTRUCTION INC
	STRUCTURE - 000 000 DET GARAGE PERMIT TYPE - COMB 00 RESIDENTIAL BUILDING PERMIT	ISSUE DATE 8/12/14 VALUATION 38880	SUBCONTRACTOR(S)
14-00002273	RSF3 RESIDENTIAL SINGLE FAMILY - R3 & ABOVE 5/30/14	1020 CORTE PALOMA 113-17-006 2370-01-06	[REDACTED] G OXLEY CONSTRUCTION LLC
	STRUCTURE - 000 000 RSF PERMIT TYPE - COMB 00 RESIDENTIAL BUILDING PERMIT	ISSUE DATE 8/25/14 VALUATION 359241	SUBCONTRACTOR(S)
<del>14-00002280</del>	<del>RSF RESIDENTIAL SINGLE FAMILY 5/30/14</del>	<del>1 STANDARD PLAN 000-00-000 STANDARD PLAN</del>	<del>[REDACTED] O/B (FOR CDD DATA BASE)</del>
<del></del>	<del>STRUCTURE - 000 000 SPND PLAN 1445 PERMIT TYPE - COMB 00 RESIDENTIAL BUILDING PERMIT</del>	<del>ISSUE DATE 8/08/14 VALUATION 123784</del>	<del>SUBCONTRACTOR(S)</del>
14-00002386	NRGC RESIDENTIAL GARAGES/CARPORTS 6/12/14	3579 TARPON DR 110-12-181 2280-11-01&126-09-06	[REDACTED] O/B (FOR CDD DATA BASE)
	STRUCTURE - 000 000 DET RV GARAGE PERMIT TYPE - COMB 00 RESIDENTIAL BUILDING PERMIT	ISSUE DATE 8/01/14 VALUATION 86832	SUBCONTRACTOR(S)
14-00002490	RSF RESIDENTIAL SINGLE FAMILY 6/27/14	2080 JAMAICA BLVD S 109-17-191 136-11-08	[REDACTED] DESERT SUN HOMES LLC
	STRUCTURE - 000 000 RSF PERMIT TYPE - COMB 00 RESIDENTIAL BUILDING PERMIT	ISSUE DATE 8/27/14 VALUATION 179063	SUBCONTRACTOR(S)
15-00000051	NRGC RESIDENTIAL GARAGES/CARPORTS 7/09/14	1486 AVALON AVE 112-11-051 2207-01-51	[REDACTED] BRIDGE CORE BUILDERS

APPLICATION	APPLICATION TYPE AND DESCRIPTION	ADDRESS/ Parcel ID No. TRACT-BLOCK-LOT	PROPERTY OWNER/ CONTRACTOR
-----			
15-00000051	(CONTINUED)		
-----			
	STRUCTURE - 000 000 DRT RV GARAGE PERMIT TYPE - COMB 00 RESIDENTIAL BUILDING PERMIT	ISSUE DATE VALUATION 8/13/14 44469	SUBCONTRACTOR(S)
15-00000058	RSF RESIDENTIAL SINGLE FAMILY 7/09/14	1760 KIRK DR 115-15-020 2320-03-07	[REDACTED] SEVILLE BUILDERS INC
	STRUCTURE - 000 000 SINGLE FAMILY RESIDENCE PERMIT TYPE - COMB 00 RESIDENTIAL BUILDING PERMIT	ISSUE DATE VALUATION 8/11/14 180826	SUBCONTRACTOR(S)
15-00000116	RSF RESIDENTIAL SINGLE FAMILY 7/18/14	1754 PAPAGO DR 107-06-085 108-06-13	[REDACTED] HOMES BY WIESNER INC
	STRUCTURE - 000 000 DRIVEWAY FOR RSF & SINGLE FAMILY RESIDEN PERMIT TYPE - COMB 00 RESIDENTIAL BUILDING PERMIT	ISSUE DATE VALUATION 8/15/14 169049	SUBCONTRACTOR(S)
15-00000117	RSFA RESIDENTIAL ADDN/ALTER/CONVERSION 7/18/14	1754 PAPAGO DR 107-06-085 108-06-13	[REDACTED] HOMES BY WIESNER INC
	STRUCTURE - 000 000 DET CASITA PERMIT TYPE - COMB 00 RESIDENTIAL BUILDING PERMIT	ISSUE DATE VALUATION 8/15/14 70990	SUBCONTRACTOR(S)
15-00000140	RSFA RESIDENTIAL ADDN/ALTER/CONVERSION 7/22/14	3553 KIOWA BLVD S 113-06-040 2189-01-40	[REDACTED] O/B (FOR CDD DATA BASE)
	STRUCTURE - 000 000 PATIO & STORAGE PERMIT TYPE - COMB 00 RESIDENTIAL BUILDING PERMIT	ISSUE DATE VALUATION 8/11/14 17017	SUBCONTRACTOR(S)
15-00000146	NRGC RESIDENTIAL GARAGES/CARPORTS 7/23/14	2848 HIDDEN VALLEY DR 108-26-024 2150-01-24	[REDACTED] COLTRIN CONSTRUCTION
	STRUCTURE - 000 000 RV GARAGE ADDITION PERMIT TYPE - COMB 00 RESIDENTIAL BUILDING PERMIT	ISSUE DATE VALUATION 8/04/14 27945	SUBCONTRACTOR(S)
15-00000149	RSF RESIDENTIAL SINGLE FAMILY 7/23/14	3320 HORSESHOE CANYON DR 105-13-309 2165-13-13	[REDACTED] DESERT SUN HOMES LLC
	STRUCTURE - 000 000 RSF PERMIT TYPE - COMB 00 RESIDENTIAL BUILDING PERMIT	ISSUE DATE VALUATION 8/27/14 181461	SUBCONTRACTOR(S)
15-00000154	RSFA RESIDENTIAL ADDN/ALTER/CONVERSION 7/24/14	3120 GATEWOOD DR 112-07-145 2229-04-23	[REDACTED] BLOCKBUSTER ENTERPRISES INC

APPLICATION	APPLICATION TYPE AND DESCRIPTION	ADDRESS/ Parcel ID No. TRACT-BLOCK-LOT	PROPERTY OWNER/ CONTRACTOR
15-00000154 (CONTINUED)			
STRUCTURE - 000 000 PERMIT TYPE -	ROOM & PORCH ADDITION COMB 00 RESIDENTIAL BUILDING PERMIT	ISSUE DATE VALUATION 8/05/14 13467	SUBCONTRACTOR(S)
15-00000156	RSFA RESIDENTIAL ADDN/ALTER/CONVERSION 7/24/14	2071 BURGUNDY DR 115-06-483 2278-25-12	[REDACTED] O/B (FOR CDD DATA BASE)
STRUCTURE - 000 000 PERMIT TYPE -	PATIO & ADDITION COMB 00 RESIDENTIAL BUILDING PERMIT	ISSUE DATE VALUATION 8/05/14 5400	SUBCONTRACTOR(S)
15-00000162	RSP3 RESIDENTIAL SINGLE FAMILY - R3 & ABOVE 7/25/14	1082 DAFNE LN 105-30-052 2350-01-52	[REDACTED] PRO LINE CONSTRUCTION SRVC LLC
STRUCTURE - 000 000 PERMIT TYPE -	SINGLE FAMILY RESIDENCE COMB 00 RESIDENTIAL BUILDING PERMIT	ISSUE DATE VALUATION 8/04/14 221117	SUBCONTRACTOR(S)
15-00000171	NRGC RESIDENTIAL GARAGES/CARPORTS 7/28/14	2291 SOUCHAK DR 109-21-155 2244-06-29	[REDACTED] SABRE BUILDING CORP
STRUCTURE - 000 000 PERMIT TYPE -	DET RV GARAGE COMB 00 RESIDENTIAL BUILDING PERMIT	ISSUE DATE VALUATION 8/08/14 43875	SUBCONTRACTOR(S)
15-00000190	RSFA RESIDENTIAL ADDN/ALTER/CONVERSION 7/30/14	3791 FORTUNE DR 113-08-484 2190-15-20	[REDACTED] MAGIC HOMES
STRUCTURE - 000 000 PERMIT TYPE -	ELECT & PLUMB FOR OUTDOOR KITCHEN COMB 00 RESIDENTIAL BUILDING PERMIT	ISSUE DATE VALUATION 8/06/14 600	SUBCONTRACTOR(S)
15-00000197	RSP3 RESIDENTIAL SINGLE FAMILY - R3 & ABOVE 7/30/14	1081 AVIENDA DEL SOL 113-20-009 2372-01-09	[REDACTED] JANECEK HOMES
STRUCTURE - 000 000 PERMIT TYPE -	RESIDENTIAL SINGLE FAMILY COMB 00 RESIDENTIAL BUILDING PERMIT	ISSUE DATE VALUATION 8/13/14 305053	SUBCONTRACTOR(S)
15-00000211	RSFA RESIDENTIAL ADDN/ALTER/CONVERSION 7/31/14	1691 EMERALD DR 107-05-267 107-06-31	[REDACTED] O/B (FOR CDD DATA BASE)
STRUCTURE - 000 000 PERMIT TYPE -	BATHROOM ADDITION COMB 00 RESIDENTIAL BUILDING PERMIT	ISSUE DATE VALUATION 8/11/14 11100	SUBCONTRACTOR(S)
15-00000213	RSF RESIDENTIAL SINGLE FAMILY 7/31/14	3725 BEACHVIEW DR 110-08-453 2219-25-25	[REDACTED] DESERT SUN HOMES LLC

APPLICATION	APPLICATION TYPE AND DESCRIPTION DATE	ADDRESS/ Parcel ID No. TRACT-BLOCK-LOT	PROPERTY OWNER/ CONTRACTOR
15-00000213	(CONTINUED)		
STRUCTURE - 000 000 PERMIT TYPE -	SINGLE FAMILY RESIDENCE COMB 00 RESIDENTIAL BUILDING PERMIT	ISSUE DATE 8/14/14 VALUATION 134860	SUBCONTRACTOR(S)
15-00000217	RSFA RESIDENTIAL ADDN/ALTER/CONVERSION 8/01/14	3710 INDIAN HILLS DR 111-15-153 2201-10-10	[REDACTED] O/B (FOR CDD DATA BASE)
STRUCTURE - 000 000 PERMIT TYPE -	STUDIO ACCESSORY BLDG COMB 00 RESIDENTIAL BUILDING PERMIT	ISSUE DATE 8/15/14 VALUATION 51761	SUBCONTRACTOR(S)
15-00000219	NRGC RESIDENTIAL GARAGES/CARPORTS 8/01/14	3588 WARM SPRINGS DR 110-04-066 2144-03-34	[REDACTED] O/B (FOR CDD DATA BASE)
STRUCTURE - 000 000 PERMIT TYPE -	DET GARAGE COMB 00 RESIDENTIAL BUILDING PERMIT	ISSUE DATE 8/08/14 VALUATION 21600	SUBCONTRACTOR(S)
15-00000231	RSFA RESIDENTIAL ADDN/ALTER/CONVERSION 8/05/14	2980 CISCO DR S 108-16-065 118-06-09	[REDACTED] O/B (FOR CDD DATA BASE)
STRUCTURE - 000 000 PERMIT TYPE -	PATIO TO GARAGE COMB 00 RESIDENTIAL BUILDING PERMIT	ISSUE DATE 8/05/14 VALUATION 1280	SUBCONTRACTOR(S)
15-00000232	RSFA RESIDENTIAL ADDN/ALTER/CONVERSION 8/05/14	91 EL DORADO AVE S 108-14-147 117A-03-67	[REDACTED] SEVILLE BUILDERS INC
STRUCTURE - 000 000 PERMIT TYPE -	CASITA COMB 00 RESIDENTIAL BUILDING PERMIT	ISSUE DATE 8/21/14 VALUATION 43493	SUBCONTRACTOR(S)
15-00000234	RSFA RESIDENTIAL ADDN/ALTER/CONVERSION 8/05/14	3595 PALO VERDE BLVD S 113-07-008 2216-03-02	[REDACTED] O/B (FOR CDD DATA BASE)
STRUCTURE - 000 000 PERMIT TYPE -	ROOM ADDITION COMB 00 RESIDENTIAL BUILDING PERMIT	ISSUE DATE 8/12/14 VALUATION 17538	SUBCONTRACTOR(S)
15-00000243	RSFA RESIDENTIAL ADDN/ALTER/CONVERSION 8/06/14	3420 FIESTA DR 113-07-045 2216-05-12	[REDACTED] HERSAM CONSTRUCTION
STRUCTURE - 000 000 PERMIT TYPE -	ADD GARAGE DOOR COMB 00 RESIDENTIAL BUILDING PERMIT	ISSUE DATE 8/14/14 VALUATION 1500	SUBCONTRACTOR(S)
15-00000248	NRGC RESIDENTIAL GARAGES/CARPORTS 8/07/14	537 ALOHA DR 110-15-209 2281-09-36	[REDACTED] O/B (FOR CDD DATA BASE)

APPLICATION	APPLICATION TYPE AND DESCRIPTION DATE	ADDRESS/ Parcel ID No. TRACT-BLOCK-LOT	PROPERTY OWNER/ CONTRACTOR
15-00000248	(CONTINUED)		
	STRUCTURE - 000 000 CLOSET AND GARAGE ADDITION PERMIT TYPE - COMB 00 RESIDENTIAL BUILDING PERMIT	ISSUE DATE VALUATION 8/29/14 19507	SUBCONTRACTOR(S)
15-00000257	NRGC RESIDENTIAL GARAGES/CARPORTS 8/07/14	2110 PALMER DR 109-12-017 135C-02-09	[REDACTED] O/B (FOR CDD DATA BASE)
	STRUCTURE - 000 000 SHADE COVER - INTERSTATE PERMIT TYPE - COMB 00 RESIDENTIAL BUILDING PERMIT	ISSUE DATE VALUATION 8/20/14 12236	SUBCONTRACTOR(S)
15-00000261	RSFA RESIDENTIAL ADDN/ALTER/CONVERSION 8/08/14	2525 SMOKETREE AVE N 108-08-156 103-06-07	[REDACTED] O/B (FOR CDD DATA BASE)
	STRUCTURE - 000 000 BATHROOM ADDITON PERMIT TYPE - COMB 00 RESIDENTIAL BUILDING PERMIT	ISSUE DATE VALUATION 8/15/14 7622	SUBCONTRACTOR(S)
15-00000264	RSF RESIDENTIAL SINGLE FAMILY 8/08/14	4204 HIGHLANDER AVE 111-14-142 2209-10-04	[REDACTED] BRIDGE CORE BUILDERS
	STRUCTURE - 000 000 RSF PERMIT TYPE - COMB 00 RESIDENTIAL BUILDING PERMIT	ISSUE DATE VALUATION 8/29/14 156344	SUBCONTRACTOR(S)
15-00000266	RSFA RESIDENTIAL ADDN/ALTER/CONVERSION 8/08/14	2990 THISTLE DR 105-13-006 2165-01-06	[REDACTED] DIAMOND CONSTRUCTION
	STRUCTURE - 000 000 DET GAME ROOM PERMIT TYPE - COMB 00 RESIDENTIAL BUILDING PERMIT	ISSUE DATE VALUATION 8/19/14 35294	SUBCONTRACTOR(S)
15-00000267	IRSF RESIDENTIAL SINGLE FAMILY - ISLAND 8/08/14	774 MALIBU CIR 107-83-370 8888-03-96	[REDACTED] MOUNTAIN DESERT DEVELOPMENT
	STRUCTURE - 000 000 SINGLE FAMILY RESIDENCE PERMIT TYPE - COMB 00 RESIDENTIAL BUILDING PERMIT	ISSUE DATE VALUATION 8/20/14 123784	SUBCONTRACTOR(S)
15-00000286	RSF RESIDENTIAL SINGLE FAMILY 8/12/14	931 EAGER DR 109-27-072 2260-04-11	[REDACTED] J & P DEVELOPMENT (LHC) LLC
	STRUCTURE - 000 000 RSF PERMIT TYPE - COMB 00 RESIDENTIAL BUILDING PERMIT	ISSUE DATE VALUATION 8/20/14 184808	SUBCONTRACTOR(S)
15-00000290	RSFA RESIDENTIAL ADDN/ALTER/CONVERSION 8/12/14	3710 INDIAN HILLS DR 111-15-153 2201-10-10	[REDACTED] O/B (FOR CDD DATA BASE)



APPLICATION	APPLICATION TYPE AND DESCRIPTION	ADDRESS/ Parcel ID No. TRACT-BLOCK-LOT	PROPERTY OWNER/ CONTRACTOR
-----			
15-00000290	(CONTINUED)		
-----			
	STRUCTURE - 000 000 DEMO/ALTER HOUSE & PATIO PERMIT TYPE - COMB 00 RESIDENTIAL BUILDING PERMIT	ISSUE DATE VALUATION 8/15/14 1500	SUBCONTRACTOR(S)
15-00000302	NRGC RESIDENTIAL GARAGES/CARPORTS 8/13/14	3551 PELICAN DR 105-06-277 125-21-03	[REDACTED] INTERSTATE CARPORTS
	STRUCTURE - 000 000 INTERSTATE SHADE COVER PERMIT TYPE - COMB 00 RESIDENTIAL BUILDING PERMIT	ISSUE DATE VALUATION 8/29/14 6498	SUBCONTRACTOR(S)
15-00000303	RSFA RESIDENTIAL ADDN/ALTER/CONVERSION 8/13/14	3920 BLACKHAWK DR 111-20-162 2218-08-02	[REDACTED] O/B (FOR CDD DATA BASE)
	STRUCTURE - 000 000 EXTEND EXISTING PATIO PERMIT TYPE - COMB 00 RESIDENTIAL BUILDING PERMIT	ISSUE DATE VALUATION 8/20/14 5320	SUBCONTRACTOR(S)
15-00000305	RSFA RESIDENTIAL ADDN/ALTER/CONVERSION 8/13/14	3801 TAHITIAN DR 110-08-083 2219-08-01	[REDACTED] O/B (FOR CDD DATA BASE)
	STRUCTURE - 000 000 PATIO TO GAME ROOM PERMIT TYPE - COMB 00 RESIDENTIAL BUILDING PERMIT	ISSUE DATE VALUATION 8/22/14 31350	SUBCONTRACTOR(S)
15-00000324	NRGC RESIDENTIAL GARAGES/CARPORTS 8/14/14	3418 PLEBE LN 105-06-228 125-17-44	[REDACTED] O/B (FOR CDD DATA BASE)
	STRUCTURE - 000 000 INTERSTATE SHADE COVER PERMIT TYPE - COMB 00 RESIDENTIAL BUILDING PERMIT	ISSUE DATE VALUATION 8/15/14 7600	SUBCONTRACTOR(S)
15-00000331	RVPA RECREATIONAL VEHICLE PARK ADDITION 8/15/14	1905 VICTORIA FARMS RD 360 120-53-094 0000-04-04	[REDACTED] O/B (FOR CDD DATA BASE)
	STRUCTURE - 000 000 SHED/PATIO PERMIT TYPE - COMB 00 RESIDENTIAL BUILDING PERMIT	ISSUE DATE VALUATION 8/25/14 11138	SUBCONTRACTOR(S)
15-00000351	NRGC RESIDENTIAL GARAGES/CARPORTS 8/20/14	4281 COMSTOCK DR 111-14-331 2209-16-38	[REDACTED] TROPHY HOMES LLC
	STRUCTURE - 000 000 GARAGE ADDITION PERMIT TYPE - COMB 00 RESIDENTIAL BUILDING PERMIT	ISSUE DATE VALUATION 8/27/14 3132	SUBCONTRACTOR(S)
15-00000356	RSFA RESIDENTIAL ADDN/ALTER/CONVERSION 8/20/14	3897 AQUA WAY 110-08-101 2219-09-04	[REDACTED] COLTRIN CONSTRUCTION



APPLICATION	APPLICATION TYPE AND DESCRIPTION DATE	ADDRESS/ Parcel ID No. TRACT-BLOCK-LOT	PROPERTY OWNER/ CONTRACTOR
14-00002439 -----	RGRD GRADING - RESIDENTIAL 6/19/14	3680 KICKING HORSE DR 113-08-365 2190-11-20	[REDACTED] J&K EXCAVATING/BOBCAT SRVC LLC
	STRUCTURE - 000 000 PARTIAL GRADING FOR PARKING AREA PERMIT TYPE - RGRD 00 RESIDENTIAL GRADING PERMIT	ISSUE DATE VALUATION 8/27/14	SUBCONTRACTOR(S)
15-00000136 -----	RGRD GRADING - RESIDENTIAL 7/22/14	521 CAROL DR 113-09-025 2270-06-04	[REDACTED] CORNCO EXCAVATION INC
	STRUCTURE - 000 000 GRADING FOR RSF NO PUE PERMIT TYPE - RGRD 00 RESIDENTIAL GRADING PERMIT	ISSUE DATE VALUATION 8/12/14	SUBCONTRACTOR(S)
15-00000212 -----	RGRD GRADING - RESIDENTIAL 7/31/14	4005 CHERRY TREE WAY 110-11-196 2279-11-15	[REDACTED] PIONEER EARTHMOVERS INC
	STRUCTURE - 000 000 GRADING FOR RSF IN PUE PERMIT TYPE - RGRD 00 RESIDENTIAL GRADING PERMIT	ISSUE DATE VALUATION 8/04/14	SUBCONTRACTOR(S)
15-00000230 -----	RGRD GRADING - RESIDENTIAL 8/05/14	1300 LONDON BRIDGE RD 115-15-002 2320-02-01	[REDACTED] JOHN SMITH DUMP TRUCK/BACKHOE
	STRUCTURE - 000 000 GRADING FOR RSF IN PUE PERMIT TYPE - RGRD 00 RESIDENTIAL GRADING PERMIT	ISSUE DATE VALUATION 8/07/14	SUBCONTRACTOR(S)
15-00000236 -----	RGRD GRADING - RESIDENTIAL 8/05/14	2690 CISCO DR N 108-04-003 128-02-01	[REDACTED] CORNCO EXCAVATION INC
	STRUCTURE - 000 000 GRADING FOR RSF IN PUE PERMIT TYPE - RGRD 00 RESIDENTIAL GRADING PERMIT	ISSUE DATE VALUATION 8/12/14	SUBCONTRACTOR(S)
15-00000237 -----	RGRD GRADING - RESIDENTIAL 8/05/14	3791 COMET DR 110-11-014 2279-02-13	[REDACTED] CORNCO EXCAVATION INC
	STRUCTURE - 000 000 GRADING FOR RSF IN PUE PERMIT TYPE - RGRD 00 RESIDENTIAL GRADING PERMIT	ISSUE DATE VALUATION 8/12/14	SUBCONTRACTOR(S)
15-00000253 -----	RGRD GRADING - RESIDENTIAL 8/07/14	2967 CARAVELLE DR 105-13-012 2165-01-12	[REDACTED] PIONEER EARTHMOVERS INC
	STRUCTURE - 000 000 GRADING FOR RSF IN PUE PERMIT TYPE - RGRD 00 RESIDENTIAL GRADING PERMIT	ISSUE DATE VALUATION 8/11/14	SUBCONTRACTOR(S)
15-00000258 -----	RGRD GRADING - RESIDENTIAL 8/07/14	3135 RUSTLER DR 108-03-079 2162-03-40&41	[REDACTED] ASSOCIATED GENERAL INC

APPLICATION	APPLICATION TYPE AND DESCRIPTION DATE	ADDRESS/ Parcel ID No. TRACT-BLOCK-LOT	PROPERTY OWNER/ CONTRACTOR
15-00000258 (CONTINUED)			
STRUCTURE - 000 000 PERMIT TYPE -	GRADING FOR RSF NOT IN PUE RGRD 00 RESIDENTIAL GRADING PERMIT	ISSUE DATE VALUATION 8/25/14	SUBCONTRACTOR(S)
15-00000268 -----	RGRD GRADING - RESIDENTIAL 8/08/14	2291 SOUCHAK DR 109-21-155 2244-06-29	[REDACTED] SABRE BUILDING CORP
STRUCTURE - 000 000 PERMIT TYPE -	PARTIAL GRADING FOR RV GARAGE RGRD 00 RESIDENTIAL GRADING PERMIT	ISSUE DATE VALUATION 8/12/14	SUBCONTRACTOR(S)
15-00000292 -----	RGRD GRADING - RESIDENTIAL 8/12/14	818 CANYON DR 112-12-047 2228-03-21	[REDACTED] CORNCO EXCAVATION INC
STRUCTURE - 000 000 PERMIT TYPE -	GRADING FOR RSF IN PUE. RGRD 00 RESIDENTIAL GRADING PERMIT	ISSUE DATE VALUATION 8/19/14	SUBCONTRACTOR(S)
15-00000293 -----	RGRD GRADING - RESIDENTIAL 8/12/14	3412 ORO GRANDE BLVD 114-09-156 2256-10-12	[REDACTED] CORNCO EXCAVATION INC
STRUCTURE - 000 000 PERMIT TYPE -	GRADING FOR RSF IN PUE RGRD 00 RESIDENTIAL GRADING PERMIT	ISSUE DATE VALUATION 8/19/14	SUBCONTRACTOR(S)
15-00000299 -----	RGRD GRADING - RESIDENTIAL 8/13/14	3411 SILVER SADDLE DR 105-13-360 2165-14-33	[REDACTED] O/B (FOR CDD DATA BASE)
STRUCTURE - 000 000 PERMIT TYPE -	PARTIAL GRADING FILL REAR YARD RGRD 00 RESIDENTIAL GRADING PERMIT	ISSUE DATE VALUATION 8/15/14	SUBCONTRACTOR(S)
15-00000308 -----	RGRD GRADING - RESIDENTIAL 8/14/14	3460 SWORDFISH DR 105-06-234 125-17-50	[REDACTED] PIONEER EARTHMOVERS INC
STRUCTURE - 000 000 PERMIT TYPE -	GRADING FOR RSF IN PUE RGRD 00 RESIDENTIAL GRADING PERMIT	ISSUE DATE VALUATION 8/20/14	SUBCONTRACTOR(S)
15-00000325 -----	RGRD GRADING - RESIDENTIAL 8/15/14	2375 REGATTA DR 104-37-115 2223-05-24	[REDACTED] PIONEER EARTHMOVERS INC
STRUCTURE - 000 000 PERMIT TYPE -	GRADING FOR RSF IN PUE RGRD 00 RESIDENTIAL GRADING PERMIT	ISSUE DATE VALUATION 8/20/14	SUBCONTRACTOR(S)
15-00000333 -----	RGRD GRADING - RESIDENTIAL 8/15/14	4045 CORAL REEF DR 110-15-127 2281-06-17	[REDACTED] O/B (FOR CDD DATA BASE)

APPLICATION	APPLICATION TYPE AND DESCRIPTION	ADDRESS/ Parcel ID No. TRACT-BLOCK-LOT	PROPERTY OWNER/ CONTRACTOR
-----			
15-00000333	(CONTINUED)		
-----			
STRUCTURE - 000 000	GRADING FOR RSF NOT IN PUE	ISSUE DATE	VALUATION
PERMIT TYPE -	RGRD 00 RESIDENTIAL GRADING PERMIT	8/25/14	
-----			
15-00000366	RGRD GRADING - RESIDENTIAL	2811 RANCHERO LN	
-----	8/22/14	105-10-035	CORNCO EXCAVATION INC
		2166-01-35	
-----			
STRUCTURE - 000 000	GRADING FOR RSF IN PUE	ISSUE DATE	VALUATION
PERMIT TYPE -	RGRD 00 RESIDENTIAL GRADING PERMIT	8/27/14	
-----			
15-00000367	RGRD GRADING - RESIDENTIAL	2985 TREASURE DR	
-----	8/22/14	112-06-070	CORNCO EXCAVATION INC
		2248-06-10	
-----			
STRUCTURE - 000 000	GRADING FOR RSF IN PUE	ISSUE DATE	VALUATION
PERMIT TYPE -	RGRD 00 RESIDENTIAL GRADING PERMIT	8/27/14	
-----			
TOTAL PERMITS ISSUED	17	TOTAL PERMITS HELD	0
TOTAL PERMIT VALUATION			0
-----			
GRAND TOTAL ISSUED	17	GRAND TOTAL HELD	0
GRAND TOTAL PERMIT VALUATION			0

APPLICATION	APPLICATION TYPE AND DESCRIPTION DATE	VALUATION	ADDRESS/ Parcel ID No. TRACT-BLOCK-LOT	PROPERTY OWNER/ CONTRACTOR
15-00000170	RSFP RESIDENTIAL POOL/SPA 7/28/14	\$20000	444 SILVER KING DR 105-12-325 2168-19-03	[REDACTED] MONTGOMERY POOLS
STRUCTURE - 000 000 FB POOL PERMIT TYPE - SP 00 SWIMMING POOL AND/OR SPA			ISSUE DATE 8/01/14	SUBCONTRACTOR(S)
15-00000183	RSFP RESIDENTIAL POOL/SPA 7/30/14	\$25000	3010 SILVER SADDLE DR 105-11-041 2167-04-07	[REDACTED] MOHAVE COUNTY POOLS
STRUCTURE - 000 000 GUNITE POOL PERMIT TYPE - SP 00 SWIMMING POOL AND/OR SPA			ISSUE DATE 8/04/14	SUBCONTRACTOR(S)
15-00000184	RSFP RESIDENTIAL POOL/SPA 7/30/14	\$40000	1245 GARVEY DR 112-16-272 2215-08-11	[REDACTED] MOHAVE COUNTY POOLS
STRUCTURE - 000 000 GUNITE POOL & SPA PERMIT TYPE - SP 00 SWIMMING POOL AND/OR SPA			ISSUE DATE 8/04/14	SUBCONTRACTOR(S)
15-00000186	RSFP RESIDENTIAL POOL/SPA 7/30/14	\$20000	1697 PEACHBLOSSOM DR 106-28-086 2277-03-28	[REDACTED] MOHAVE COUNTY POOLS
STRUCTURE - 000 000 GUNITE POOL & SPA PERMIT TYPE - SP 00 SWIMMING POOL AND/OR SPA			ISSUE DATE 8/06/14	SUBCONTRACTOR(S)
15-00000187	RSFP RESIDENTIAL POOL/SPA 7/30/14	\$18000	3543 SURF LN 105-06-258 125-19-02	[REDACTED] MOHAVE COUNTY POOLS
STRUCTURE - 000 000 GUNITE POOL W/ENG PERMIT TYPE - SP 00 SWIMMING POOL AND/OR SPA			ISSUE DATE 8/04/14	SUBCONTRACTOR(S)
15-00000214	RSFP RESIDENTIAL POOL/SPA 8/01/14	\$26000	2490 WOOD LN 109-05-006 135G-01-06	[REDACTED] EDGEWATER POOLS
STRUCTURE - 000 000 SHOTCRETE POOL, SPA & GAS PERMIT TYPE - SP 00 SWIMMING POOL AND/OR SPA			ISSUE DATE 8/04/14	SUBCONTRACTOR(S)
15-00000228	RSFP RESIDENTIAL POOL/SPA 8/04/14	\$14000	141 WAYFARER LN 108-14-198 117A-03-118	[REDACTED] MOHAVE COUNTY POOLS
STRUCTURE - 000 000 GUNITE POOL PERMIT TYPE - SP 00 SWIMMING POOL AND/OR SPA			ISSUE DATE 8/06/14	SUBCONTRACTOR(S)
15-00000235	RSFP RESIDENTIAL POOL/SPA 8/05/14	\$21000	3220 STAR DR 111-13-372 2251-17-17	[REDACTED] SANDCASTLE POOLS

APPLICATION	APPLICATION DATE	TYPE AND DESCRIPTION VALUATION	ADDRESS/ Parcel ID No. TRACT-BLOCK-LOT	PROPERTY OWNER/ CONTRACTOR
-----				
15-00000235	(CONTINUED)			
-----				
	STRUCTURE - 000 000	SHOTCRETE POOL	ISSUE DATE	SUBCONTRACTOR(S)
	PERMIT TYPE -	SP 00 SWIMMING POOL AND/OR SPA	8/06/14	
15-00000240	RSFP RESIDENTIAL POOL/SPA		3724 CHIRICAHUA DR	
	8/06/14	\$16500	111-18-241	GNT PIPEWORKS LLC
			2208-12-03	
-----				
	STRUCTURE - 000 000	GUNITE POOL	ISSUE DATE	SUBCONTRACTOR(S)
	PERMIT TYPE -	SP 00 SWIMMING POOL AND/OR SPA	8/07/14	
15-00000244	RSFP RESIDENTIAL POOL/SPA		2192 MIMOSA DR	
	8/06/14	\$30000	108-10-006	SANDCASTLE POOLS
			110-01-06	
-----				
	STRUCTURE - 000 000	FB POOL	ISSUE DATE	SUBCONTRACTOR(S)
	PERMIT TYPE -	SP 00 SWIMMING POOL AND/OR SPA	8/11/14	
15-00000245	RSFP RESIDENTIAL POOL/SPA		2890 AMIGO DR	
	8/06/14	\$30000	112-16-213	O/B (FOR CDD DATA BASE)
			2215-05-37	
-----				
	STRUCTURE - 000 000	SHOTCRETE POOL	ISSUE DATE	SUBCONTRACTOR(S)
	PERMIT TYPE -	SP 00 SWIMMING POOL AND/OR SPA	8/11/14	
15-00000246	RSFP RESIDENTIAL POOL/SPA		3275 FOOTHILL PLZ	
	8/06/14	\$30000	112-08-070	SANDCASTLE POOLS
			2238-03-28	
-----				
	STRUCTURE - 000 000	SHOTCRETE POOL & SPA	ISSUE DATE	SUBCONTRACTOR(S)
	PERMIT TYPE -	SP 00 SWIMMING POOL AND/OR SPA	8/11/14	
15-00000247	RSFP RESIDENTIAL POOL/SPA		2925 CISCO DR S	
	8/06/14	\$36000	108-16-053	SANDCASTLE POOLS
			118-05-03	
-----				
	STRUCTURE - 000 000	SHOTCRETE POOL & SPA	ISSUE DATE	SUBCONTRACTOR(S)
	PERMIT TYPE -	SP 00 SWIMMING POOL AND/OR SPA	8/11/14	
15-00000254	RSFP RESIDENTIAL POOL/SPA		901 FREMONT PL	
	8/07/14	\$20000	109-27-177	MOHAVE COUNTY POOLS
			2260-06-36	
-----				
	STRUCTURE - 000 000	GUNITE POOL W/ENG	ISSUE DATE	SUBCONTRACTOR(S)
	PERMIT TYPE -	SP 00 SWIMMING POOL AND/OR SPA	8/11/14	
15-00000255	RSFP RESIDENTIAL POOL/SPA		530 MOHICAN DR	
	8/07/14	\$18000	110-03-302	MOHAVE COUNTY POOLS
			2143-17-01	

APPLICATION	APPLICATION TYPE AND DATE	DESCRIPTION VALUATION	ADDRESS/ Parcel ID No. TRACT-BLOCK-LOT	PROPERTY OWNER/ CONTRACTOR
-----				
15-00000255	(CONTINUED)			
-----				
	STRUCTURE - 000 000 PERMIT TYPE -	GUNITE POOL SP 00 SWIMMING POOL AND/OR SPA	ISSUE DATE 8/11/14	SUBCONTRACTOR(S)
15-00000256	RSFP RESIDENTIAL POOL/SPA 8/07/14	\$18000	3344 SAND PIPER DR 105-06-139 125-14-15	[REDACTED] MOHAVE COUNTY POOLS
	STRUCTURE - 000 000 PERMIT TYPE -	GUNITE POOL SP 00 SWIMMING POOL AND/OR SPA	ISSUE DATE 8/11/14	SUBCONTRACTOR(S)
15-00000259	RSFP RESIDENTIAL POOL/SPA 8/07/14	\$15000	3678 HIAWATHA DR 105-05-171 124-08-09	[REDACTED] MOHAVE COUNTY POOLS
	STRUCTURE - 000 000 PERMIT TYPE -	GUNITE POOL SP 00 SWIMMING POOL AND/OR SPA	ISSUE DATE 8/11/14	SUBCONTRACTOR(S)
15-00000260	RSFP RESIDENTIAL POOL/SPA 8/07/14	\$25000	3480 PALO VERDE BLVD S 113-07-059 2216-07-02	[REDACTED] MONTGOMERY POOLS
	STRUCTURE - 000 000 PERMIT TYPE -	FB POOL SP 00 SWIMMING POOL AND/OR SPA	ISSUE DATE 8/12/14	SUBCONTRACTOR(S)
15-00000262	RSFP RESIDENTIAL POOL/SPA 8/08/14	\$20000	2960 INDIAN HEAD DR 114-08-750 2258-28-05	[REDACTED] MVR CONST & POOL SERVICE
	STRUCTURE - 000 000 PERMIT TYPE -	GUNITE POOL SP 00 SWIMMING POOL AND/OR SPA	ISSUE DATE 8/20/14	SUBCONTRACTOR(S)
15-00000283	RSFP RESIDENTIAL POOL/SPA 8/11/14	\$20000	618 ROAMER LN 106-20-184 116-11-01	[REDACTED] MOHAVE COUNTY POOLS
	STRUCTURE - 000 000 PERMIT TYPE -	GUNITE POOL & SPA SP 00 SWIMMING POOL AND/OR SPA	ISSUE DATE 8/18/14	SUBCONTRACTOR(S)
15-00000294	RSFP RESIDENTIAL POOL/SPA 8/12/14	\$18000	2935 WELDON CT 108-25-242 2129-07-30	[REDACTED] LHC CONSTRUCTION INC
	STRUCTURE - 000 000 PERMIT TYPE -	SHOTCRETE POOL & SPA SP 00 SWIMMING POOL AND/OR SPA	ISSUE DATE 8/14/14	SUBCONTRACTOR(S)
15-00000320	RSFP RESIDENTIAL POOL/SPA 8/14/14	\$20000	2367 BEVERLY GLEN PL 106-27-054 2152-02-08	[REDACTED] MOHAVE COUNTY POOLS



APPLICATION	APPLICATION TYPE AND DESCRIPTION DATE VALUATION	ADDRESS/ Parcel ID No. TRACT-BLOCK-LOT	PROPERTY OWNER/ CONTRACTOR
-----			
15-00000320	(CONTINUED)		
-----			
	STRUCTURE - 000 000 GUNITE POOL PERMIT TYPE - SP 00 SWIMMING POOL AND/OR SPA	ISSUE DATE 8/19/14	SUBCONTRACTOR(S)
15-00000321	RSFP RESIDENTIAL POOL/SPA 8/14/14 \$17000	3087 DAYTONA AVE 108-21-079 146-03-01	[REDACTED] MOHAVE COUNTY POOLS
	STRUCTURE - 000 000 GUNITE POOL W/GAS LINE PERMIT TYPE - SP 00 SWIMMING POOL AND/OR SPA	ISSUE DATE 8/19/14	SUBCONTRACTOR(S)
15-00000326	RSFP RESIDENTIAL POOL/SPA 8/15/14 \$25000	3587 TARPON DR 110-12-183 2280-11-03	[REDACTED] ADVANTAGE POOLS
	STRUCTURE - 000 000 SHOTCRETE POOL PERMIT TYPE - SP 00 SWIMMING POOL AND/OR SPA	ISSUE DATE 8/19/14	SUBCONTRACTOR(S)
15-00000342	RSFP RESIDENTIAL POOL/SPA 8/19/14 \$32000	1607 LINDA DR 106-28-030 2277-01-30	[REDACTED] MONTGOMERY POOLS
	STRUCTURE - 000 000 FB POOL & SPA PERMIT TYPE - SP 00 SWIMMING POOL AND/OR SPA	ISSUE DATE 8/25/14	SUBCONTRACTOR(S)
15-00000360	RSFP RESIDENTIAL POOL/SPA 8/21/14 \$15000	3360 MONTE CARLO AVE 105-04-241 123-12-14	[REDACTED] CUSTOM POOLS OF ARIZONA
	STRUCTURE - 000 000 GUNITE POOL PERMIT TYPE - SP 00 SWIMMING POOL AND/OR SPA	ISSUE DATE 8/26/14	SUBCONTRACTOR(S)
15-00000370	RSFP RESIDENTIAL POOL/SPA 8/22/14 \$18000	1736 PIPER BAY 115-16-076 2334-02-44	[REDACTED] MOHAVE COUNTY POOLS
	STRUCTURE - 000 000 GUNITE POOL PERMIT TYPE - SP 00 SWIMMING POOL AND/OR SPA	ISSUE DATE 8/27/14	SUBCONTRACTOR(S)
15-00000371	RSFP RESIDENTIAL POOL/SPA 8/22/14 \$18000	2589 CALYPSO DR 108-22-287B 147-11-39	[REDACTED] MOHAVE COUNTY POOLS
	STRUCTURE - 000 000 GUNITE POOL & PORT SPA PERMIT TYPE - SP 00 SWIMMING POOL AND/OR SPA	ISSUE DATE 8/27/14	SUBCONTRACTOR(S)
15-00000390	RSFP RESIDENTIAL POOL/SPA 8/27/14 \$20000	3860 YUCCA WAY 113-23-003 2394-01-03	[REDACTED] MOHAVE COUNTY POOLS

APPLICATION	APPLICATION TYPE AND DESCRIPTION	ADDRESS/ Parcel ID No. TRACT-BLOCK-LOT	PROPERTY OWNER/ CONTRACTOR
-----			
15-00000390	(CONTINUED)		
-----			
	STRUCTURE - 000 000 GUNITE POOL & PORT SPA PERMIT TYPE - SP 00 SWIMMING POOL AND/OR SPA	ISSUE DATE 8/28/14	SUBCONTRACTOR(S)
15-00000391	RSFP RESIDENTIAL POOL/SPA 8/27/14 \$18000	3070 SILVER SADDLE DR 105-11-049 2167-04-15	[REDACTED] MOHAVE COUNTY POOLS
	STRUCTURE - 000 000 GUNITE POOL PERMIT TYPE - SP 00 SWIMMING POOL AND/OR SPA	ISSUE DATE 8/28/14	SUBCONTRACTOR(S)
15-00000392	RSFP RESIDENTIAL POOL/SPA 8/27/14 \$20000	2085 MIMOSA DR 108-09-034 104-01-34	[REDACTED] MOHAVE COUNTY POOLS
	STRUCTURE - 000 000 GUNITE POOL PERMIT TYPE - SP 00 SWIMMING POOL AND/OR SPA	ISSUE DATE 8/28/14	SUBCONTRACTOR(S)
TOTAL PERMITS ISSUED	31	TOTAL PERMITS HELD	0
TOTAL APPLICATION VALUATION	683,500		
GRAND TOTAL ISSUED	31	GRAND TOTAL HELD	0
GRAND TOTAL APPLICATION VALUATION	683,500		

APPLICATION	APPLICATION TYPE AND DESCRIPTION	ADDRESS/ Parcel ID No. TRACT-BLOCK-LOT	PROPERTY OWNER/ CONTRACTOR
15-00000150	RW RETAINING WALL 7/23/14	4005 CHERRY TREE WAY 110-11-196 2279-11-15	[REDACTED] MASONRY & MORE LLC
	STRUCTURE - 000 000 PERMIT TYPE -	172'X4'TO 5' AROUND BACK YARD IN PUE WALL 00 RETAINING WALL	ISSUE DATE VALUATION 8/05/14 14144 SUBCONTRACTOR(S)
15-00000188	RW RETAINING WALL 7/30/14	1791 PALO VERDE BLVD N 115-09-006 2299-01-06	[REDACTED] TED CUTTING EDGE MASONRY INC
	STRUCTURE - 000 000 PERMIT TYPE -	RW 138'X3'W/5'FS LEFT IN PUE WALL 00 RETAINING WALL	ISSUE DATE VALUATION 8/18/14 8970 SUBCONTRACTOR(S)
15-00000233	RW RETAINING WALL 8/05/14	3333 SUZIE LN 108-03-256 2162-10-10	[REDACTED] MASONRY & MORE LLC
	STRUCTURE - 000 000 PERMIT TYPE -	RW 70'X3'W/5'FS BACK IN PUE WALL 00 RETAINING WALL	ISSUE DATE VALUATION 8/06/14 4940 SUBCONTRACTOR(S)
15-00000300	RW RETAINING WALL 8/13/14	3340 FOUNTAIN PALM DR 112-09-025 2239-03-15	[REDACTED] O/B (FOR CDD DATA BASE)
	STRUCTURE - 000 000 PERMIT TYPE -	160'X3'6"LEFT & REAR IN PUE 80'X4'RIGHT WALL 00 RETAINING WALL	ISSUE DATE VALUATION 8/15/14 10920 SUBCONTRACTOR(S)
15-00000304	RW RETAINING WALL 8/13/14	4204 HIGHLANDER AVE 111-14-142 2209-10-04	[REDACTED] MASONRY & MORE LLC
	STRUCTURE - 000 000 PERMIT TYPE -	40'X3'TO 5', 57'X4'TO 6'TO 4' RIGHT WALL 00 RETAINING WALL	ISSUE DATE VALUATION 8/14/14 4914 SUBCONTRACTOR(S)
15-00000328	RW RETAINING WALL 8/15/14	3581 KIOWA BLVD N 113-10-094 2294-06-09	[REDACTED] WESTERN MASONRY
	STRUCTURE - 000 000 PERMIT TYPE -	RW 95'X5'FS TO 5'RET BACKYARD IN PUE WALL 00 RETAINING WALL	ISSUE DATE VALUATION 8/18/14 3120 SUBCONTRACTOR(S)
15-00000338	RW RETAINING WALL 8/18/14	619 VENETO LOOP 107-83-334 8888-01-48	[REDACTED] MASONRY & MORE LLC
	STRUCTURE - 000 000 PERMIT TYPE -	73'X3'W5'FS LEFT REAR PL WALL 00 RETAINING WALL	ISSUE DATE VALUATION 8/20/14 5213 SUBCONTRACTOR(S)
15-00000341	RW RETAINING WALL 8/19/14	970 SAN JUAN LN 106-03-214 2154-15-11	[REDACTED] PRO LINE CONSTRUCTION SRVC LLC

APPLICATION	APPLICATION TYPE AND DESCRIPTION DATE	ADDRESS/ Parcel ID No. TRACT-BLOCK-LOT	PROPERTY OWNER/ CONTRACTOR
-----			
15-00000341	(CONTINUED)		
-----			
STRUCTURE - 000 000	91'X4'TO 5' BACK OF RIGHT PL	ISSUE DATE VALUATION	SUBCONTRACTOR(S)
PERMIT TYPE -	WALL 00 RETAINING WALL	8/27/14 5200	
15-00000359	RW RETAINING WALL	1970 CRESCENT DR	[REDACTED]
-----	8/21/14	115-06-327	MASONRY & MORE LLC
		2278-19-11	
STRUCTURE - 000 000	30'X4'6" BACK IN PUE	ISSUE DATE VALUATION	SUBCONTRACTOR(S)
PERMIT TYPE -	WALL 00 RETAINING WALL	8/26/14 1755	
15-00000363	RW RETAINING WALL	2145 KIOWA BLVD N	[REDACTED]
-----	8/21/14	115-20-003C	ARMOR FENCE & MASONRY
		2348-01-03A	
STRUCTURE - 000 000	17'X5'6" EXTEND DUMSPTR ENCLOSURE	ISSUE DATE VALUATION	SUBCONTRACTOR(S)
PERMIT TYPE -	WALL 00 RETAINING WALL	8/27/14 1196	
15-00000368	RW RETAINING WALL	3565 JAMAICA BLVD N	[REDACTED]
-----	8/22/14	105-05-153	O/B (FOR CDD DATA BASE)
		124-07-28	
STRUCTURE - 000 000	80'X8'W2/1 SLOPE RIGHT SIDE IN PUE	ISSUE DATE VALUATION	SUBCONTRACTOR(S)
PERMIT TYPE -	WALL 00 RETAINING WALL	8/26/14 8320	
15-00000372	RW RETAINING WALL	1300 LONDON BRIDGE RD	[REDACTED]
-----	8/25/14	115-15-002	LHC CONSTRUCTION INC
		2320-02-01	
STRUCTURE - 000 000	120'X5' LEFT IN PUE	ISSUE DATE VALUATION	SUBCONTRACTOR(S)
PERMIT TYPE -	WALL 00 RETAINING WALL	8/27/14 7800	
TOTAL PERMITS ISSUED	12	TOTAL PERMITS HELD	0
TOTAL PERMIT VALUATION		76,492	
GRAND TOTAL ISSUED	12	GRAND TOTAL HELD	0
GRAND TOTAL PERMIT VALUATION		76,492	

APPLICATION	APPLICATION TYPE AND DESCRIPTION DATE	ADDRESS/ Parcel ID No. TRACT-BLOCK-LOT	PROPERTY OWNER/ CONTRACTOR	
14-00002513	ELEC ELECTRIC PERMIT - STAND ALONE 6/30/14	3286 SIMITAN DR 112-13-192 2240-11-04	JELCO ELECTRIC, LLC	
STRUCTURE - 000 000	SOLAR SYSTEM	ISSUE DATE	VALUATION	SUBCONTRACTOR(S)
PERMIT TYPE -	ELEC 00 ELECTRICAL PERMIT	8/01/14		
15-00000103	ELEC ELECTRIC PERMIT - STAND ALONE 7/16/14	2245 KIOWA BLVD N 100 115-12-004B 2308A-01-04B	MCATLIN ELECTRIC CORP	
STRUCTURE - 000 000	ADDING AN ADDITIONAL 400AMP SERVICE	ISSUE DATE	VALUATION	SUBCONTRACTOR(S)
PERMIT TYPE -	ELEC 00 ELECTRICAL PERMIT	8/04/14		
15-00000152	ELEC ELECTRIC PERMIT - STAND ALONE 7/24/14	2890 ARABIAN DR 112-06-031 2248-04-23	GWGS LLC	
STRUCTURE - 000 000	SOLAR SYSTEM	ISSUE DATE	VALUATION	SUBCONTRACTOR(S)
PERMIT TYPE -	ELEC 00 ELECTRICAL PERMIT	8/11/14		
15-00000153	ELEC ELECTRIC PERMIT - STAND ALONE 7/24/14	2785 SQUALL KING DR 104-45-264 2227-08-10	GWGS LLC	
STRUCTURE - 000 000	SOLAR SYSTEM	ISSUE DATE	VALUATION	SUBCONTRACTOR(S)
PERMIT TYPE -	ELEC 00 ELECTRICAL PERMIT	8/11/14		
15-00000180	ELEC ELECTRIC PERMIT - STAND ALONE 7/29/14	3406 MOCKINGBIRD DR 114-09-093 2256-07-01	MOHAVE SOLAR	
STRUCTURE - 000 000	SOLAR	ISSUE DATE	VALUATION	SUBCONTRACTOR(S)
PERMIT TYPE -	ELEC 00 ELECTRICAL PERMIT	8/08/14		
15-00000189	ELEC ELECTRIC PERMIT - STAND ALONE 7/30/14	150 WINDWARD LN 108-18-009 119B-01-09	ESMAY ELECTRIC INC	
STRUCTURE - 000 000	SOLAR	ISSUE DATE	VALUATION	SUBCONTRACTOR(S)
PERMIT TYPE -	ELEC 00 ELECTRICAL PERMIT	8/08/14		
15-00000191	ELEC ELECTRIC PERMIT - STAND ALONE 7/30/14	2720 WIDGEON LN 108-18-181 119B-12-16	ESMAY ELECTRIC INC	
STRUCTURE - 000 000	SOLAR	ISSUE DATE	VALUATION	SUBCONTRACTOR(S)
PERMIT TYPE -	ELEC 00 ELECTRICAL PERMIT	8/08/14		
15-00000192	ELEC ELECTRIC PERMIT - STAND ALONE 7/30/14	70 LAFAYETTE LN 108-17-105 119A-03-38	ESMAY ELECTRIC INC	

APPLICATION	APPLICATION TYPE AND DATE	DESCRIPTION	ADDRESS/ Parcel ID No. TRACT-BLOCK-LOT	PROPERTY OWNER/ CONTRACTOR
15-00000192	(CONTINUED)			
	STRUCTURE - 000 000 PERMIT TYPE -	SOLAR ELEC 00 ELECTRICAL PERMIT	ISSUE DATE 8/08/14	VALUATION SUBCONTRACTOR(S)
15-00000193	ELEC ELECTRIC PERMIT - 7/30/14	STAND ALONE	1849 DEER RUN DR 115-06-050 2278-04-01	[REDACTED] ESMAY ELECTRIC INC
	STRUCTURE - 000 000 PERMIT TYPE -	SOLAR ELEC 00 ELECTRICAL PERMIT	ISSUE DATE 8/08/14	VALUATION SUBCONTRACTOR(S)
15-00000194	ELEC ELECTRIC PERMIT - 7/30/14	STAND ALONE	3831 ENDURO DR 113-08-218 2190-07-51	[REDACTED] ESMAY ELECTRIC INC
	STRUCTURE - 000 000 PERMIT TYPE -	SOLAR ELEC 00 ELECTRICAL PERMIT	ISSUE DATE 8/08/14	VALUATION SUBCONTRACTOR(S)
15-00000195	ELEC ELECTRIC PERMIT - 7/30/14	STAND ALONE	595 KNOBHILL DR 106-05-241 2133-14-42	[REDACTED] ESMAY ELECTRIC INC
	STRUCTURE - 000 000 PERMIT TYPE -	SOLAR ELEC 00 ELECTRICAL PERMIT	ISSUE DATE 8/08/14	VALUATION SUBCONTRACTOR(S)
15-00000198	ELEC ELECTRIC PERMIT - 7/30/14	STAND ALONE	595 KNOBHILL DR 106-05-241 2133-14-42	[REDACTED] ESMAY ELECTRIC INC
	STRUCTURE - 000 000 PERMIT TYPE -	200A PANEL CHANGE TO NEW 200A PANEL ELEC 00 ELECTRICAL PERMIT	ISSUE DATE 8/08/14	VALUATION SUBCONTRACTOR(S)
15-00000199	ELEC ELECTRIC PERMIT - 7/30/14	STAND ALONE	2350 PIMA DR S 108-07-201 102-07-08	[REDACTED] ESMAY ELECTRIC INC
	STRUCTURE - 000 000 PERMIT TYPE -	SOLAR ELEC 00 ELECTRICAL PERMIT	ISSUE DATE 8/08/14	VALUATION SUBCONTRACTOR(S)
15-00000200	ELEC ELECTRIC PERMIT - 7/30/14	STAND ALONE	2350 PIMA DR S 108-07-201 102-07-08	[REDACTED] ESMAY ELECTRIC INC
	STRUCTURE - 000 000 PERMIT TYPE -	200 AMP PANEL CHANGE TO 200 AMP ELEC 00 ELECTRICAL PERMIT	ISSUE DATE 8/08/14	VALUATION SUBCONTRACTOR(S)
15-00000207	ELEC ELECTRIC PERMIT - 7/31/14	STAND ALONE	705 PENA LN 109-17-012A 136-02-11	[REDACTED] GWGS LLC

APPLICATION	APPLICATION TYPE AND DESCRIPTION DATE	ADDRESS/ Parcel ID No. TRACT-BLOCK-LOT	PROPERTY OWNER/ CONTRACTOR
15-00000207	(CONTINUED)		
	STRUCTURE - 000 000 SOLAR PERMIT TYPE - ELEC 00 ELECTRICAL PERMIT	ISSUE DATE VALUATION 8/11/14	SUBCONTRACTOR(S)
15-00000269	ELEC ELECTRIC PERMIT - STAND ALONE 8/08/14	3872 OSAGE DR 110-07-372 2220-19-32	[REDACTED] ESMAY ELECTRIC INC
	STRUCTURE - 000 000 PERMIT TYPE - ELEC 00 ELECTRICAL PERMIT	ISSUE DATE VALUATION 8/13/14	SUBCONTRACTOR(S)
15-00000270	ELEC ELECTRIC PERMIT - STAND ALONE 8/08/14	3571 AMBERWOOD PL 113-06-003 2189-01-03	[REDACTED] ESMAY ELECTRIC INC
	STRUCTURE - 000 000 PERMIT TYPE - ELEC 00 ELECTRICAL PERMIT	ISSUE DATE VALUATION 8/13/14	SUBCONTRACTOR(S)
15-00000271	ELEC ELECTRIC PERMIT - STAND ALONE 8/11/14	424 MEADOWS DR 108-02-091A 2151-06-12&13	[REDACTED] GWGS LLC
	STRUCTURE - 000 000 PERMIT TYPE - ELEC 00 ELECTRICAL PERMIT	ISSUE DATE VALUATION 8/14/14	SUBCONTRACTOR(S)
15-00000275	ELEC ELECTRIC PERMIT - STAND ALONE 8/11/14	1091 AVIENDA DEL SOL 113-20-010 2372-01-10	[REDACTED] ESMAY ELECTRIC INC
	STRUCTURE - 000 000 SOLAR PERMIT TYPE - ELEC 00 ELECTRICAL PERMIT	ISSUE DATE VALUATION 8/21/14	SUBCONTRACTOR(S)
15-00000276	ELEC ELECTRIC PERMIT - STAND ALONE 8/11/14	2701 CISCO DR N 108-04-072 128-05-01	[REDACTED] ESMAY ELECTRIC INC
	STRUCTURE - 000 000 200A SERVICE TO NEW 200A SERVICE PERMIT TYPE - ELEC 00 ELECTRICAL PERMIT	ISSUE DATE VALUATION 8/21/14	SUBCONTRACTOR(S)
15-00000277	ELEC ELECTRIC PERMIT - STAND ALONE 8/11/14	2701 CISCO DR N 108-04-072 128-05-01	[REDACTED] ESMAY ELECTRIC INC
	STRUCTURE - 000 000 SOLAR PERMIT TYPE - ELEC 00 ELECTRICAL PERMIT	ISSUE DATE VALUATION 8/21/14	SUBCONTRACTOR(S)
15-00000278	ELEC ELECTRIC PERMIT - STAND ALONE 8/11/14	667 PLAZA LAREDO 105-17-245 2316-13-08	[REDACTED] ESMAY ELECTRIC INC

APPLICATION	APPLICATION TYPE AND DESCRIPTION DATE	ADDRESS/ Parcel ID No. TRACT-BLOCK-LOT	PROPERTY OWNER/ CONTRACTOR
15-00000278	(CONTINUED)		
	STRUCTURE - 000 000 CHANGE 200 AMP SERVICE TO 225 AMP PERMIT TYPE - ELEC 00 ELECTRICAL PERMIT	ISSUE DATE VALUATION 8/21/14	SUBCONTRACTOR(S)
15-00000279	ELEC ELECTRIC PERMIT - STAND ALONE 8/11/14	667 PLAZA LAREDO 105-17-245 2316-13-08	[REDACTED] ESMAY ELECTRIC INC
	STRUCTURE - 000 000 SOLAR PERMIT TYPE - ELEC 00 ELECTRICAL PERMIT	ISSUE DATE VALUATION 8/21/14	SUBCONTRACTOR(S)
15-00000280	ELEC ELECTRIC PERMIT - STAND ALONE 8/11/14	1660 AVALON CIR 104-38-269 2224-11-14	[REDACTED] ESMAY ELECTRIC INC
	STRUCTURE - 000 000 200A SERVICE REPLACED WITH 200 A PERMIT TYPE - ELEC 00 ELECTRICAL PERMIT	ISSUE DATE VALUATION 8/21/14	SUBCONTRACTOR(S)
15-00000281	ELEC ELECTRIC PERMIT - STAND ALONE 8/11/14	1660 AVALON CIR 104-38-269 2224-11-14	[REDACTED] ESMAY ELECTRIC INC
	STRUCTURE - 000 000 SOLAR PERMIT TYPE - ELEC 00 ELECTRICAL PERMIT	ISSUE DATE VALUATION 8/21/14	SUBCONTRACTOR(S)
15-00000285	ELEC ELECTRIC PERMIT - STAND ALONE 8/11/14	1011 CORTE SUR 113-18-019 2371-01-19	[REDACTED] ESMAY ELECTRIC INC
	STRUCTURE - 000 000 SOLAR PERMIT TYPE - ELEC 00 ELECTRICAL PERMIT	ISSUE DATE VALUATION 8/21/14	SUBCONTRACTOR(S)
15-00000291	ELEC ELECTRIC PERMIT - STAND ALONE 8/12/14	3000 PEPPERWOOD DR 112-07-174 2229-05-02	[REDACTED] O/B (FOR CDD DATA BASE)
	STRUCTURE - 000 000 HOT TUB PERMIT TYPE - ELEC 00 ELECTRICAL PERMIT	ISSUE DATE VALUATION 8/12/14	SUBCONTRACTOR(S)
15-00000332	ELEC ELECTRIC PERMIT - STAND ALONE 8/15/14	2990 THISTLE DR 105-13-006 2165-01-06	[REDACTED] DIAMOND CONSTRUCTION
	STRUCTURE - 000 000 ELECTRICAL FOR CT YARD WALLS PERMIT TYPE - ELEC 00 ELECTRICAL PERMIT	ISSUE DATE VALUATION 8/19/14	SUBCONTRACTOR(S)
15-00000344	ELEC ELECTRIC PERMIT - STAND ALONE 8/19/14	1660 PRIVATEER DR 104-38-203 2224-07-28	[REDACTED] GWGS LLC



APPLICATION	APPLICATION TYPE AND DESCRIPTION	ADDRESS/ Parcel ID No. TRACT-BLOCK-LOT	PROPERTY OWNER/ CONTRACTOR
-----			
15-00000344	(CONTINUED)		
-----			
	STRUCTURE - 000 000 SOLAR PERMIT TYPE - ELEC 00 ELECTRICAL PERMIT	ISSUE DATE VALUATION 8/25/14	SUBCONTRACTOR(S)
15-00000347	ELEC ELECTRIC PERMIT - STAND ALONE 8/19/14	1660 PRIVATEER DR 104-38-203 2224-07-28	[REDACTED] GWGS LLC
	STRUCTURE - 000 000 200A TO NEW 200A SERVICE PERMIT TYPE - ELEC 00 ELECTRICAL PERMIT	ISSUE DATE VALUATION 8/25/14	SUBCONTRACTOR(S)
15-00000382	ELEC ELECTRIC PERMIT - STAND ALONE 8/26/14	2224 LITTLER LN 6 109-44-006 0000-03-05	[REDACTED] JMJ ELECTRIC LLC
	STRUCTURE - 000 000 200 AMP PANEL UPGRADE PERMIT TYPE - ELEC 00 ELECTRICAL PERMIT	ISSUE DATE VALUATION 8/26/14	SUBCONTRACTOR(S)
15-00000383	ELEC ELECTRIC PERMIT - STAND ALONE 8/26/14	2245 KIOWA BLVD N 100 115-12-004B 2308A-01-04B	[REDACTED] MCATLIN ELECTRIC CORP
	STRUCTURE - 000 000 PHASE II - POWER TO EQUIPMENT PERMIT TYPE - ELEC 00 ELECTRICAL PERMIT	ISSUE DATE VALUATION 8/28/14	SUBCONTRACTOR(S)
	TOTAL PERMITS ISSUED	32	TOTAL PERMITS HELD 0
	TOTAL PERMIT VALUATION		0
	GRAND TOTAL ISSUED	32	GRAND TOTAL HELD 0
	GRAND TOTAL PERMIT VALUATION		0

BUILDING DIVISION					FY 14/15			PLANNING & ZONING DIVISION				
NEW CONSTRUCTION	CURRENT MONTH				FISCAL YEAR TO DATE			LAND USE ACTIONS	Current Month		Fiscal Year to Date	
TYPE	CODE	PERMITS	UNITS	VALUE(\$)	PERMITS	UNITS	VALUE(\$)	TYPE	REVIEWS	FEES	REVIEWS	FEES
<b>RESIDENTIAL</b>												
One Family	RSF	14		2,880,553	55	0	11,061,984	Design Review	1	-	4	-
Two Family	RD	0		-	0	0	-	Zoning Change	3	-	4	-
MultiFamily	RMF	0		-	0	0	-	Plan Text Amendment	0	-	0	-
Mobile Homes	RMH	0		-	0	0	-	Conditional Use	1	-	2	-
Add/Alter	RSFA	48		809,443	143	0	2,688,704	Abandonment	0	-	4	-
Pools/Spas	RSFP	38		940,000	104	0	2,605,400	Planned Development	0	-	2	-
Demolitions	RDEM	1		-	1	0	-	Variance/Appeal	2	-	7	-
Fire Reconstruction	RECN	1		-	1	0	-	Temporary Use	1	-	4	-
<i>Subtotal</i>		102	0	4,629,996	304	0	16,356,088	Subdivision	0	-	0	-
<b>NONRESIDENTIAL</b>												
Hotel/Motel	NRCR	0		-	0	0	-	Lot Alteration	5	-	11	-
Commercial	NRC	1		488,870	2	0	776,624	Sign Permit	9	-	22	-
Industrial	NRI	0		-	0	0	-	Height Adjustment	0	-	0	-
Public	NRP	0		-	0	0	-	Other	0	-	0	-
Add/Alter	NRTI	5		60,400	22	0	1,262,200	<i>Total</i>	22	\$ 7,610.00	60	\$ 19,870.00
Demolitions	NRDEM	0		-	2	0	10,500					
Fire Reconstruction	FRCN	0		-	1	0	38,557					
<i>Subtotal</i>		6	0	549,270	27	0	2,087,881					
<i>Total</i>		108	0	5,179,266	331	0	18,443,969					
<b>PLAN REVIEWS</b>												
TYPE		REVIEWS			REVIEWS							
One/Two Fam/Ind/Comm		253			638							
<i>Total</i>		253			638							
<b>FIELD INSPECTIONS</b>												
New Construction		779			2,465							
<i>Total</i>		779			2,465							
<b>BUILDING PERMIT FEES</b>												
TYPE PERMIT		PERMITS		FEE(\$)	PERMITS		FEE(\$)					
Building Permits		108		49,872.65	331		175,106.61					
Electrical Permits		29			90		-					
Plumbing Permits		2			3		-					
Mechanical Permits		0			0		-					
Grading Permits		12			50		-					
Plan Check/Plan Change				34,631.61	0		110,784.03					
<i>Total</i>		151		\$ 84,504.26	474		\$ 285,890.64					
<b>DEPARTMENT REVENUE</b>												
Building Division		\$ 84,504.26			\$ 285,890.64							
Planning Division		\$ 7,610.00			\$ 19,870.00							
<i>Total</i>		\$ 92,114.26			\$ 305,760.64							
<b>LAKE HAVASU CITY</b>												
<b>COMMUNITY SERVICES DEPARTMENT</b>												
<b>September 2014</b>												

APPLICATION NUMBER	STRUCTURE C.O. DATE	OWNER MAILING ADDRESS	PROPERTY ADDRESS Parcel ID No.	APPLICATION TYPE
14 00000743	000 000 9/16/14	[REDACTED]	1170 CASCADE DR 111-14-477	RESIDENTIAL SINGLE FAMILY
14 00000788	000 000 9/18/14	[REDACTED]	2524 SMOKETREE AVE N 108-18-014	RESIDENTIAL SINGLE FAMILY
14 00001047	000 000 9/11/14	[REDACTED]	624 GRAND ISLAND DR 107-83-304	RESIDENTIAL SINGLE FAMILY - ISLAND
14 00001049	000 000 9/19/14	[REDACTED]	7021 CIRCULA DE HACIENDA 113-15-020	RESIDENTIAL SINGLE FAMILY - R3 & AB
14 00001287	000 000 9/05/14	[REDACTED]	3330 OSBORN DR 114-18-048	RESIDENTIAL SINGLE FAMILY
14 00001349	000 000 9/18/14	[REDACTED]	2595 EVERGLADES DR 106-26-250	RESIDENTIAL SINGLE FAMILY
14 00001384	000 000 9/24/14	[REDACTED]	619 VENETO LOOP 107-83-334	RESIDENTIAL SINGLE FAMILY - ISLAND
14 00001570	000 000 9/16/14	[REDACTED]	674 GRAND ISLAND CIR 107-83-130	RESIDENTIAL SINGLE FAMILY - ISLAND
14 00001628	000 000 9/26/14	[REDACTED]	3242 DAYTONA AVE 105-04-230	RESIDENTIAL SINGLE FAMILY
14 00001743	000 000 9/24/14	[REDACTED]	3267 SILVER SADDLE DR 105-09-019	RESIDENTIAL SINGLE FAMILY
14 00001744	000 000 9/24/14	[REDACTED]	3261 SILVER SADDLE DR 105-09-018	RESIDENTIAL SINGLE FAMILY
14 00001814	000 000 9/18/14	[REDACTED]	2946 BONITA LN 108-21-003	RESIDENTIAL SINGLE FAMILY
14 00001823	000 000 9/30/14	[REDACTED]	3869 KIOWA BLVD S 113-08-407	RESIDENTIAL SINGLE FAMILY
14 00002147	000 000 9/05/14	[REDACTED]	3581 KIOWA BLVD N 113-10-094	RESIDENTIAL SINGLE FAMILY

APPLICATION NUMBER	STRUCTURE C.O. DATE	OWNER MAILING ADDRESS	PROPERTY ADDRESS Parcel ID No.	APPLICATION TYPE
14 00002312	000 000 9/18/14	[REDACTED]	91 LONDON BRIDGE RD B106 107-77-001B	COMMERCIAL ADDN/ALTER/TT
14 00002322	000 000 9/16/14	[REDACTED]	2818 MCCULLOCH BLVD N 105 108-19-088	RESIDENTIAL SINGLE FAMILY - R3 & AB
15 00000361	000 000 9/25/14	[REDACTED]	62 LAKE HAVASU AVE S 210 107-11-152A	COMMERCIAL ADDN/ALTER/TT

APPLICATION	APPLICATION TYPE AND DESCRIPTION DATE	ADDRESS/ Parcel ID No. TRACT-BLOCK-LOT	PROPERTY OWNER/ CONTRACTOR
12-00001120	NRCS STORE/RESTAURANT/WAREHOUSE/MARKET/LAUNDROMAT 2/22/12	265 LAKE HAVASU AVE S 107-21-006B 2296-02-02B	████████████████████ SEPULVEDA COMMERCIAL DEVELOPME
	STRUCTURE - 000 000 RETAIL AUTO PARTS PERMIT TYPE - CB 00 COMMERCIAL BUILDING PERMIT	ISSUE DATE VALUATION 9/03/14 488870	SUBCONTRACTOR(S)
15-00000350	NRTI COMMERCIAL ADDN/ALTER/TI 8/20/14	40 CAPRI BLVD 107-31-009 2324-06-01	████████████████████ TROPHY HOMES LLC
	STRUCTURE - 000 000 EYES OF AZ TI PERMIT TYPE - CB 00 COMMERCIAL BUILDING PERMIT	ISSUE DATE VALUATION 9/08/14 28000	SUBCONTRACTOR(S)
15-00000361	NRTI COMMERCIAL ADDN/ALTER/TI 8/21/14	62 LAKE HAVASU AVE S 210 107-11-152A 2200-01-03&04	████████████████████ HORIZON RETAIL CONST INC
	STRUCTURE - 000 000 OFFICE TENANT IMPROVEMENT PERMIT TYPE - CB 00 COMMERCIAL BUILDING PERMIT	ISSUE DATE VALUATION 9/15/14 15000	SUBCONTRACTOR(S)
15-00000505	NRTI COMMERCIAL ADDN/ALTER/TI 9/11/14	53 MULBERRY AVE 108-12-088 161-07-03	████████████████████ PRIELIPP CONSTRUCTION INC
	STRUCTURE - 000 000 FIXING VIOLATION 15-148 PERMIT TYPE - CB 00 COMMERCIAL BUILDING PERMIT	ISSUE DATE VALUATION 9/19/14 4000	SUBCONTRACTOR(S)
15-00000509	NRTI COMMERCIAL ADDN/ALTER/TI 9/12/14	1250 PAWNEE DR 114-06-066 2217-06-17	████████████████████ SHADE'N NET OF AZ, INC
	STRUCTURE - 000 000 SHADE COVER PERMIT TYPE - CB 00 COMMERCIAL BUILDING PERMIT	ISSUE DATE VALUATION 9/24/14 10400	SUBCONTRACTOR(S)
15-00000533	NRTI COMMERCIAL ADDN/ALTER/TI 9/17/14	2245 KIOWA BLVD N 104 115-12-004B 2308A-01-04B	████████████████████ TED CUTTING EDGE MASONRY INC
	STRUCTURE - 000 000 T.I. DOOR OPENING PERMIT TYPE - CB 00 COMMERCIAL BUILDING PERMIT	ISSUE DATE VALUATION 9/23/14 3000	SUBCONTRACTOR(S)
	TOTAL PERMITS ISSUED 6	TOTAL PERMITS HELD 0	
	TOTAL PERMIT VALUATION 549,270		
	GRAND TOTAL ISSUED 6	GRAND TOTAL HELD 0	
	GRAND TOTAL PERMIT VALUATION 549,270		

PREPARED 10/06/14, 10:34:10  
PROGRAM BP412L  
Lake Havasu City

PERMITS ISSUED REPORT  
9/01/14 THRU 9/30/14  
DEPARTMENT - BUILDING  
PERMIT TYPE - CGRD COMMERCIAL GRADING PERMIT  
OBTAINED VALUATION FROM PERMIT VALUATION

APPLICATION	APPLICATION TYPE AND DESCRIPTION	ADDRESS/ Parcel ID No. TRACT-BLOCK-LOT	PROPERTY OWNER/ CONTRACTOR
12-00001119 -----	CGRD GRADING - COMMERCIAL 2/22/12	265 LAKE HAVASU AVE S 107-21-006B 2296-02-02B	SEPVULVEDA COMMERCIAL DEVELOPME

STRUCTURE - 000 000	COMMERCIAL GRADING	ISSUE DATE	VALUATION	SUBCONTRACTOR(S)
PERMIT TYPE -	CGRD 00 COMMERCIAL GRADING PERMIT	9/03/14	379	

TOTAL PERMITS ISSUED 1 TOTAL PERMITS HELD 0  
TOTAL PERMIT VALUATION 379

GRAND TOTAL ISSUED 1 GRAND TOTAL HELD 0  
GRAND TOTAL PERMIT VALUATION 379

PREPARED 10/06/14, 10:35:01  
PROGRAM BP412L  
Lake Havasu City

PERMITS ISSUED REPORT  
9/01/14 THRU 9/30/14  
DEPARTMENT - BUILDING  
PERMIT TYPE - RDEM RESIDENTIAL DEMOLITION PERMIT  
OBTAINED VALUATION FROM PERMIT VALUATION

PAGE 1

APPLICATION	APPLICATION TYPE AND DESCRIPTION DATE	ADDRESS/ Parcel ID No. TRACT-BLOCK-LOT	PROPERTY OWNER/ CONTRACTOR
15-00000450	RDEM RESIDENTIAL DEMOLITION 9/05/14	651 PAPOOSE DR 114-08-248 2258-08-19	[REDACTED] O/B (FOR CDD DATA BASE)

STRUCTURE - 000 000	PERMIT TYPE -	DEMO NON PERMITTED SET GARAGE RDEM 00 RESIDENTIAL DEMOLITION PERMIT	ISSUE DATE	VALUATION	SUBCONTRACTOR(S)
			9/16/14		

TOTAL PERMITS ISSUED	1	TOTAL PERMITS HELD	0
TOTAL PERMIT VALUATION			0

GRAND TOTAL ISSUED	1	GRAND TOTAL HELD	0
GRAND TOTAL PERMIT VALUATION			0

APPLICATION	APPLICATION TYPE AND DESCRIPTION DATE	ADDRESS/ Parcel ID No. TRACT-BLOCK-LOT	PROPERTY OWNER/ CONTRACTOR
14-00001887	RSFA RESIDENTIAL ADDN/ALTER/CONVERSION 4/10/14 <i>PLAN CHANGE - ADD 800B PATIO</i>	2904 MAVERICK DR 108-25-278 2129-08-23	[REDACTED] O/B (FOR CDD DATA BASE)
	STRUCTURE - 000 000 DET GARAGE & CASITA PERMIT TYPE - COMB 00 RESIDENTIAL BUILDING PERMIT	ISSUE DATE VALUATION 9/08/14 <del>73772</del> <i>11,520</i>	SUBCONTRACTOR(S) [REDACTED]
14-00002442	RSFA RESIDENTIAL ADDN/ALTER/CONVERSION 6/20/14	1980 MANGRUM DR 109-08-025 134-02-23	[REDACTED] O/B (FOR CDD DATA BASE)
	STRUCTURE - 000 000 GARAGE, ENTRY & PATIO ADDITION PERMIT TYPE - COMB 00 RESIDENTIAL BUILDING PERMIT	ISSUE DATE VALUATION 9/30/14 34856	SUBCONTRACTOR(S) [REDACTED]
15-00000106	RSF3 RESIDENTIAL SINGLE FAMILY - R3 & ABOVE 7/17/14	7051 CIRCULA DR HACIRNDA 113-15-023 2367-01-23	[REDACTED] LAMBERT CUSTOM BUILDERS LLC
	STRUCTURE - 000 000 SINGLEFAMILY RESIDENCE PERMIT TYPE - COMB 00 RESIDENTIAL BUILDING PERMIT	ISSUE DATE VALUATION 9/23/14 232266	SUBCONTRACTOR(S) [REDACTED]
15-00000131	RSF RESIDENTIAL SINGLE FAMILY 7/21/14	4005 CHERRY TREE WAY 110-11-196 2279-11-15	[REDACTED] JR FOWLER ENTERPRISES
	STRUCTURE - 000 000 SINGLE FAMILY RESIDENCE PERMIT TYPE - COMB 00 RESIDENTIAL BUILDING PERMIT	ISSUE DATE VALUATION 9/29/14 236074	SUBCONTRACTOR(S) [REDACTED]
<del>15-00000209</del>	<del>RSF RESIDENTIAL SINGLE FAMILY 7/31/14</del>	<del>1 STANDARD PLAN 000-00-000 STANDARD PLAN</del>	<del>[REDACTED] O/B (FOR CDD DATA BASE)</del>
<del>STRUCTURE - 000 000 SINGLE FAMILY RESIDENCE STANDARD PLN PERMIT TYPE - COMB 00 RESIDENTIAL BUILDING PERMIT</del>	<del>ISSUE DATE VALUATION 9/18/14 184064</del>	<del>SUBCONTRACTOR(S) [REDACTED]</del>	
15-00000210	RSF3 RESIDENTIAL SINGLE FAMILY - R3 & ABOVE 7/31/14	622 VENETO LOOP 107-83-355 8888-01-69	[REDACTED] MOUNTAIN DESERT DEVELOPMENT
	STRUCTURE - 000 000 RSF PERMIT TYPE - COMB 00 RESIDENTIAL BUILDING PERMIT	ISSUE DATE VALUATION 9/11/14 147960	SUBCONTRACTOR(S) [REDACTED]
15-00000215	RSF RESIDENTIAL SINGLE FAMILY 8/01/14	3711 VEGA DR 113-10-026 2294-02-25	[REDACTED] JR FOWLER ENTERPRISES
	STRUCTURE - 000 000 SINGLE FAMILY RESIDENCE PERMIT TYPE - COMB 00 RESIDENTIAL BUILDING PERMIT	ISSUE DATE VALUATION 9/04/14 198915	SUBCONTRACTOR(S) [REDACTED]
15-00000238	RSF RESIDENTIAL SINGLE FAMILY 8/05/14	1310 POWELL DR 114-17-068 2274-05-15	[REDACTED] SMD CONSTRUCTION



APPLICATION	APPLICATION TYPE AND DESCRIPTION DATE	ADDRESS/ Parcel ID No. TRACT-BLOCK-LOT	PROPERTY OWNER/ CONTRACTOR
-----			
15-00000238	(CONTINUED)		
-----			
	STRUCTURE - 000 000 RSF - EGR PERMIT TYPE - COMB 00 RESIDENTIAL BUILDING PERMIT	ISSUE DATE VALUATION 9/23/14 246591	SUBCONTRACTOR(S)
15-00000288	RSFA RESIDENTIAL ADDN/ALTER/CONVERSION 8/12/14	2796 WIDGEON LN 108-18-074B 119B-06-22B	[REDACTED] PALMIERI CONSTRUCTION INC
	STRUCTURE - 000 000 HOUSE & PATIO ADDITION PERMIT TYPE - COMB 00 RESIDENTIAL BUILDING PERMIT	ISSUE DATE VALUATION 9/10/14 60395	SUBCONTRACTOR(S)
15-00000322	NRGC RESIDENTIAL GARAGES/CARPORTS 8/14/14	2555 WIDGEON DR 106-06-014 130-01-14	[REDACTED] SHADY BUSINESS LLC
	STRUCTURE - 000 000 SHADE COVER, ABSOLUTE STEEL PERMIT TYPE - COMB 00 RESIDENTIAL BUILDING PERMIT	ISSUE DATE VALUATION 9/04/14 18240	SUBCONTRACTOR(S)
15-00000330	RVPA RECREATIONAL VEHICLE PARK ADDITION 8/15/14	1905 VICTORIA FARMS RD 278 120-53-012 0000-04-04	[REDACTED] O/B (FOR CDD DATA BASE)
	STRUCTURE - 000 000 PATIO PERMIT TYPE - COMB 00 RESIDENTIAL BUILDING PERMIT	ISSUE DATE VALUATION 9/05/14 5320	SUBCONTRACTOR(S)
15-00000339	RSF RESIDENTIAL SINGLE FAMILY 8/18/14	4045 CORAL REEF DR 110-15-127 2281-06-17	[REDACTED] HAVASU REPAIR CO
	STRUCTURE - 000 000 SINGLE FAMILY RESIDENCE PERMIT TYPE - COMB 00 RESIDENTIAL BUILDING PERMIT	ISSUE DATE VALUATION 9/12/14 211965	SUBCONTRACTOR(S)
15-00000340	RSF3 RESIDENTIAL SINGLE FAMILY - R3 & ABOVE 8/18/14	5090 CIRCULA DE HACIENDA 113-16-016 2368-01-16	[REDACTED] JANECEK HOMES
	STRUCTURE - 000 000 RSF PERMIT TYPE - COMB 00 RESIDENTIAL BUILDING PERMIT	ISSUE DATE VALUATION 9/15/14 328803	SUBCONTRACTOR(S)
15-00000349	RVPA RECREATIONAL VEHICLE PARK ADDITION 8/19/14	1905 VICTORIA FARMS RD 339 120-53-073 0000-04-04	[REDACTED] O/B (FOR CDD DATA BASE)
	STRUCTURE - 000 000 PATIO PERMIT TYPE - COMB 00 RESIDENTIAL BUILDING PERMIT	ISSUE DATE VALUATION 9/05/14 5434	SUBCONTRACTOR(S)
15-00000352	IRSF RESIDENTIAL SINGLE FAMILY - ISLAND 8/20/14	608 GRAND ISLAND DR 107-83-296 8888-01-10	[REDACTED] MOUNTAIN DESERT DEVELOPMENT

APPLICATION	APPLICATION TYPE AND DESCRIPTION DATE	ADDRESS/ Parcel ID No. TRACT-BLOCK-LOT	PROPERTY OWNER/ CONTRACTOR
15-00000352	(CONTINUED)		
	STRUCTURE - 000 000 SINGLE FAMILY RESIDENCE PERMIT TYPE - COMB 00 RESIDENTIAL BUILDING PERMIT	ISSUE DATE VALUATION 9/11/14 275908	SUBCONTRACTOR (S)
15-00000358	NRGC RESIDENTIAL GARAGES/CARPORTS 8/21/14	2907 SARATOGA AVE 108-22-167A 147-06-07	[REDACTED] O/B (FOR CDD DATA BASE)
	STRUCTURE - 000 000 DET GARAGE PERMIT TYPE - COMB 00 RESIDENTIAL BUILDING PERMIT	ISSUE DATE VALUATION 9/22/14 35100	SUBCONTRACTOR (S)
15-00000369	RSF RESIDENTIAL SINGLE FAMILY 8/22/14	2930 POSEIDON LN 112-12-103 2228-04-53	[REDACTED] KELCO INDUSTRIES
	STRUCTURE - 000 000 SINGLE FAMILY RESIDENCE PERMIT TYPE - COMB 00 RESIDENTIAL BUILDING PERMIT	ISSUE DATE VALUATION 9/08/14 166578	SUBCONTRACTOR (S)
15-00000373	RSF RESIDENTIAL SINGLE FAMILY 8/25/14	1532 MANDARIN DR 115-06-291 2278-17-25	[REDACTED] DESERT SUN HOMES LLC
	STRUCTURE - 000 000 RESIDENTIAL SINGLE FAMILY PERMIT TYPE - COMB 00 RESIDENTIAL BUILDING PERMIT	ISSUE DATE VALUATION 9/29/14 194691	SUBCONTRACTOR (S)
15-00000374	RSF RESIDENTIAL SINGLE FAMILY 8/25/14	1397 ARROYO LN 112-16-041 2215-01-41	[REDACTED] DESERT SUN HOMES LLC
	STRUCTURE - 000 000 RESIDENTIAL SINGLE FAMILY PERMIT TYPE - COMB 00 RESIDENTIAL BUILDING PERMIT	ISSUE DATE VALUATION 9/12/14 160384	SUBCONTRACTOR (S)
15-00000385	RSFA RESIDENTIAL ADDN/ALTER/CONVERSION 8/26/14	3960 DUKE DR 113-12-038 2191-02-25	[REDACTED] O/B (FOR CDD DATA BASE)
	STRUCTURE - 000 000 CASITA PERMIT TYPE - COMB 00 RESIDENTIAL BUILDING PERMIT	ISSUE DATE VALUATION 9/08/14 28416	SUBCONTRACTOR (S)
15-00000395	NRGC RESIDENTIAL GARAGES/CARPORTS 8/28/14	3354 LA PAZ DR 112-08-244 2238-10-33	[REDACTED] O/B (FOR CDD DATA BASE)
	STRUCTURE - 000 000 GARAGE ADDITION PERMIT TYPE - COMB 00 RESIDENTIAL BUILDING PERMIT	ISSUE DATE VALUATION 9/09/14 36288	SUBCONTRACTOR (S)
15-00000404	NRGC RESIDENTIAL GARAGES/CARPORTS 8/29/14	2950 INDIAN HEAD DR 114-08-749 2258-28-04	[REDACTED] INTERSTATE CARPORTS

APPLICATION	APPLICATION TYPE AND DESCRIPTION DATE	ADDRESS/ Parcel ID No. TRACT-BLOCK-LOT	PROPERTY OWNER/ CONTRACTOR
-----			
15-00000404	(CONTINUED)		
-----			
STRUCTURE - 000 000	INTERSTATE SHADE COVER	ISSUE DATE	VALUATION
PERMIT TYPE -	COMB 00 RESIDENTIAL BUILDING PERMIT	9/10/14	8208
-----			
15-00000405	RSFA RESIDENTIAL ADDN/ALTER/CONVERSION	3084 NEWPORT DR	
-----	8/29/14	105-13-149	HILLSIDE ROOFING/RAINBOW RAIN
		2165-07-16	
-----			
STRUCTURE - 000 000	2 LATTICE COVERS	ISSUE DATE	VALUATION
PERMIT TYPE -	COMB 00 RESIDENTIAL BUILDING PERMIT	9/10/14	5206
-----			
15-00000410	NRGC RESIDENTIAL GARAGES/CARPORTS	1684 TOPAZ DR	
-----	8/29/14	107-05-252	O/B (FOR CDD DATA BASE)
		107-06-16	
-----			
STRUCTURE - 000 000	EXISTING NON-PERMITTED GARAGE - EGR	ISSUE DATE	VALUATION
PERMIT TYPE -	COMB 00 RESIDENTIAL BUILDING PERMIT	9/22/14	47763
-----			
15-00000416	RSFA RESIDENTIAL ADDN/ALTER/CONVERSION	4118 HIGHLANDER AVE	
-----	8/29/14	111-11-119	O/B (FOR CDD DATA BASE)
		2247-09-19	
-----			
STRUCTURE - 000 000	LIVE AREA ADDITION	ISSUE DATE	VALUATION
PERMIT TYPE -	COMB 00 RESIDENTIAL BUILDING PERMIT	9/22/14	62160
-----			
15-00000426	RSFA RESIDENTIAL ADDN/ALTER/CONVERSION	2535 VIEJO DR	
-----	9/02/14	109-20-022	O/B (FOR CDD DATA BASE)
		2245-01-22	
-----			
STRUCTURE - 000 000	OFFICE & BATHROOM ADD	ISSUE DATE	VALUATION
PERMIT TYPE -	COMB 00 RESIDENTIAL BUILDING PERMIT	9/23/14	13468
-----			
15-00000429	NRGC RESIDENTIAL GARAGES/CARPORTS	3394 WHITECAP DR	
-----	9/02/14	105-11-337A	EVO ENERGY SOLUTIONS
		2167-21-20	
-----			
STRUCTURE - 000 000	ADD GARAGE DOOR	ISSUE DATE	VALUATION
PERMIT TYPE -	COMB 00 RESIDENTIAL BUILDING PERMIT	9/17/14	2500
-----			
15-00000441	RA3 RESIDENTIAL ADDN/ALTER/CONVERT R3 & ABOVE	2570 SWEETWATER AVE	
-----	9/04/14	114-16-008	SCANDIA CONSTRUCTION INC
		2287-01-08	
-----			
STRUCTURE - 000 000	PATIO	ISSUE DATE	VALUATION
PERMIT TYPE -	COMB 00 RESIDENTIAL BUILDING PERMIT	9/26/14	5852
-----			
15-00000454	RSF RESIDENTIAL SINGLE FAMILY	2690 CISCO DR N	
-----	9/05/14	108-04-003	RIVER RIDGE BUILDERS INC
		128-02-01	

APPLICATION	APPLICATION TYPE AND DESCRIPTION DATE	ADDRESS/ Parcel ID No. TRACT-BLOCK-LOT	PROPERTY OWNER/ CONTRACTOR
15-00000454	(CONTINUED)		
STRUCTURE - 000 000 PERMIT TYPE -	RESIDENTIAL SINGLE FAMILY COMB 00 RESIDENTIAL BUILDING PERMIT	ISSUE DATE 9/22/14 VALUATION 153816	SUBCONTRACTOR (S) BLACK OPAL CONSTRUCTION LLC
15-00000456	RSF RESIDENTIAL SINGLE FAMILY 9/05/14	3040 DAYTONA AVE 108-21-176 146-08-19	[REDACTED] RIVER RIDGE BUILDERS INC
STRUCTURE - 000 000 PERMIT TYPE -	RESIDENTIAL SINGLE FAMILY COMB 00 RESIDENTIAL BUILDING PERMIT	ISSUE DATE 9/29/14 VALUATION 164842	SUBCONTRACTOR (S)
15-00000459	RSFA RESIDENTIAL ADDN/ALTER/CONVERSION 9/05/14	4038 CHERRY TREE BLVD 110-14-053 2282A-01-53	[REDACTED] O/B (FOR CDD DATA BASE)
STRUCTURE - 000 000 PERMIT TYPE -	LIV AREA ADDITION COMB 00 RESIDENTIAL BUILDING PERMIT	ISSUE DATE 9/15/14 VALUATION 29600	SUBCONTRACTOR (S)
15-00000464	RSF RESIDENTIAL SINGLE FAMILY 9/05/14	2849 WINTERHAVEN DR 104-45-223 2227-06-22	[REDACTED] BRIDGEWATER BUILDERS
STRUCTURE - 000 000 PERMIT TYPE -	SINGLE FAMILY RESIDENCE COMB 00 RESIDENTIAL BUILDING PERMIT	ISSUE DATE 9/26/14 VALUATION 161760	SUBCONTRACTOR (S)
15-00000466	RSFA RESIDENTIAL ADDN/ALTER/CONVERSION 9/08/14	881 FREMONT LN 109-27-214 2260-07-07	[REDACTED] ABC CONSTRUCTION
STRUCTURE - 000 000 PERMIT TYPE -	DET GARAGE W/CASITA COMB 00 RESIDENTIAL BUILDING PERMIT	ISSUE DATE 9/24/14 VALUATION 95044	SUBCONTRACTOR (S)
15-00000472	RSFA RESIDENTIAL ADDN/ALTER/CONVERSION 9/08/14	973 SYCAMORE PL 113-10-022 2294-02-21	[REDACTED] O/B (FOR CDD DATA BASE)
STRUCTURE - 000 000 PERMIT TYPE -	TUFF SHED COMB 00 RESIDENTIAL BUILDING PERMIT	ISSUE DATE 9/22/14 VALUATION 10800	SUBCONTRACTOR (S)
15-00000473	NRGC RESIDENTIAL GARAGES/CARPORTS 9/08/14	3561 CACTUS RIDGE DR 114-11-038 2255-02-25	[REDACTED] O/B (FOR CDD DATA BASE)
STRUCTURE - 000 000 PERMIT TYPE -	DET GARAGE COMB 00 RESIDENTIAL BUILDING PERMIT	ISSUE DATE 9/22/14 VALUATION 32400	SUBCONTRACTOR (S)
15-00000477	RGC3 RESIDENTIAL GARAGES/CARPORTS - R3 & ABOVE 9/09/14	1650 SMOKETREE AVE S 107-66-202 2337A-02-01	[REDACTED] RENOVATION PROS LLC

APPLICATION	APPLICATION TYPE AND DESCRIPTION DATE	ADDRESS/ Parcel ID No. TRACT-BLOCK-LOT	PROPERTY OWNER/ CONTRACTOR
-----			
15-00000477	(CONTINUED)		
-----			
	STRUCTURE - 000 000 REPLACE CARPORTS COLUMNS PERMIT TYPE - COMB 00 RESIDENTIAL BUILDING PERMIT	ISSUE DATE VALUATION 9/19/14 7000	SUBCONTRACTOR (S)
15-00000483	RSFA RESIDENTIAL ADDN/ALTER/CONVERSION 9/09/14	4020 CORAL REEF PL 110-15-101 2281-05-20	[REDACTED] O/B (FOR CDD DATA BASE)
	STRUCTURE - 000 000 PATIO TO LA PERMIT TYPE - COMB 00 RESIDENTIAL BUILDING PERMIT	ISSUE DATE VALUATION 9/23/14 8140	SUBCONTRACTOR (S)
15-00000486	RSFA RESIDENTIAL ADDN/ALTER/CONVERSION 9/10/14	479 CHEYENNE LN 106-07-025 131-02-09	[REDACTED] O/B (FOR CDD DATA BASE)
	STRUCTURE - 000 000 CASITA/PATIO PERMIT TYPE - COMB 00 RESIDENTIAL BUILDING PERMIT	ISSUE DATE VALUATION 9/24/14 60512	SUBCONTRACTOR (S)
15-00000487	RSFA RESIDENTIAL ADDN/ALTER/CONVERSION 9/10/14	2350 HAVASUPAI BLVD 106-02-106 156B-05-01	[REDACTED] O/B (FOR CDD DATA BASE)
	STRUCTURE - 000 000 PATIO PERMIT TYPE - COMB 00 RESIDENTIAL BUILDING PERMIT	ISSUE DATE VALUATION 9/22/14 9880	SUBCONTRACTOR (S)
15-00000517	RSFA RESIDENTIAL ADDN/ALTER/CONVERSION 9/15/14	3800 OUTPOST DR 114-11-140 2255-06-14	[REDACTED] SEVEN STAR CONSTRUCTION
	STRUCTURE - 000 000 KIT REMODEL PERMIT TYPE - COMB 00 RESIDENTIAL BUILDING PERMIT	ISSUE DATE VALUATION 9/22/14 1200	SUBCONTRACTOR (S)
15-00000540	RSFA RESIDENTIAL ADDN/ALTER/CONVERSION 9/17/14	2336 HOLLY AVE 106-27-139 2152-05-30	[REDACTED] RIVER HOMES INC
	STRUCTURE - 000 000 ENCLOSE PATIO PERMIT TYPE - COMB 00 RESIDENTIAL BUILDING PERMIT	ISSUE DATE VALUATION 9/24/14 14300	SUBCONTRACTOR (S)
15-00000547	RVPA RECREATIONAL VEHICLE PARK ADDITION 9/18/14	1905 VICTORIA FARMS RD 359 120-53-093 0000-04-04	[REDACTED] O/B (FOR CDD DATA BASE)
	STRUCTURE - 000 000 WATER/SEWER STUBS FOR FUTURE SHED PERMIT TYPE - COMB 00 RESIDENTIAL BUILDING PERMIT	ISSUE DATE VALUATION 9/18/14 500	SUBCONTRACTOR (S)
15-00000562	RSFA RESIDENTIAL ADDN/ALTER/CONVERSION 9/19/14	2021 POLARIS DR 106-20-181 116-10-19	[REDACTED] PRO LINE CONSTRUCTION SRVC LLC





APPLICATION	APPLICATION TYPE AND DESCRIPTION DATE	ADDRESS/ Parcel ID No. TRACT-BLOCK-LOT	PROPERTY OWNER/ CONTRACTOR
15-00000539 -----	PLMB PLUMBING STAND ALONE 9/17/14	3780 RESERVATION DR 111-15-120 2201-08-06	[REDACTED] BETTER PLUMBING BY FARR INC
	STRUCTURE - 000 000 NEW GAS LINE (4) OUTLETS PERMIT TYPE - PLMB 00 PLUMBING PERMIT	ISSUE DATE VALUATION 9/24/14	SUBCONTRACTOR(S)
15-00000589 -----	PLMB PLUMBING STAND ALONE 9/24/14	2153 DAYTONA AVE 109-28-152 2275A-09-07	[REDACTED] MOHAVE COUNTY POOLS
	STRUCTURE - 000 000 GAS LINE TO POOL HEATER & FIRE PIT PERMIT TYPE - PLMB 00 PLUMBING PERMIT	ISSUE DATE VALUATION 9/29/14	SUBCONTRACTOR(S)
	TOTAL PERMITS ISSUED 2	TOTAL PERMITS HELD 0	
	TOTAL PERMIT VALUATION 0		
	GRAND TOTAL ISSUED 2	GRAND TOTAL HELD 0	
	GRAND TOTAL PERMIT VALUATION 0		



APPLICATION	APPLICATION TYPE AND DESCRIPTION	ADDRESS/ Parcel ID No. TRACT-BLOCK-LOT	PROPERTY OWNER/ CONTRACTOR
15-00000379	RGRD GRADING - RESIDENTIAL 8/26/14	3396 DESERT PL 113-07-021 2216-03-15	ARIZONA HOMES OF KINGMAN LLC
	STRUCTURE - 000 000 GRADING IN PUE PERMIT TYPE - RGRD 00 RESIDENTIAL GRADING PERMIT	ISSUE DATE VALUATION 9/19/14	SUBCONTRACTOR (S)
15-00000465	RGRD GRADING - RESIDENTIAL 9/08/14	1701 DEER RUN DR 115-06-021 2278-02-02	PIONEER EARTHMOVERS INC
	STRUCTURE - 000 000 GRADING IN PUE & DE PERMIT TYPE - RGRD 00 RESIDENTIAL GRADING PERMIT	ISSUE DATE VALUATION 9/17/14	SUBCONTRACTOR (S)
15-00000522	RGRD GRADING - RESIDENTIAL 9/16/14	3040 DAYTONA AVE 108-21-176 146-08-19	CORNCO EXCAVATION INC
	STRUCTURE - 000 000 GRADING FOR RSF IN PUE PERMIT TYPE - RGRD 00 RESIDENTIAL GRADING PERMIT	ISSUE DATE VALUATION 9/19/14	SUBCONTRACTOR (S)
15-00000523	RGRD GRADING - RESIDENTIAL 9/16/14	1400 TANQUERAY DR 104-35-172 2180-09-06	CORNCO EXCAVATION INC
	STRUCTURE - 000 000 GRADING FOR RSFIN PUE PERMIT TYPE - RGRD 00 RESIDENTIAL GRADING PERMIT	ISSUE DATE VALUATION 9/19/14	SUBCONTRACTOR (S)
15-00000524	RGRD GRADING - RESIDENTIAL 9/16/14	2750 ARABIAN DR 112-16-167 2215-04-15	CORNCO EXCAVATION INC
	STRUCTURE - 000 000 GRADING FOR RSF IN PUE PERMIT TYPE - RGRD 00 RESIDENTIAL GRADING PERMIT	ISSUE DATE VALUATION 9/19/14	SUBCONTRACTOR (S)
15-00000525	RGRD GRADING - RESIDENTIAL 9/16/14	1098 ROLLING HILLS DR 114-10-034A 2257-05-04A	CORNCO EXCAVATION INC
	STRUCTURE - 000 000 GRADING FOR RSF IN PUE PERMIT TYPE - RGRD 00 RESIDENTIAL GRADING PERMIT	ISSUE DATE VALUATION 9/19/14	SUBCONTRACTOR (S)
15-00000526	RGRD GRADING - RESIDENTIAL 9/16/14	2641 GLENGARRY DR 112-11-072 2207-02-18	CORNCO EXCAVATION INC
	STRUCTURE - 000 000 GRADING FOR RSF IN PUE PERMIT TYPE - RGRD 00 RESIDENTIAL GRADING PERMIT	ISSUE DATE VALUATION 9/19/14	SUBCONTRACTOR (S)
15-00000552	RGRD GRADING - RESIDENTIAL 9/18/14	1604 WILLOW AVE 107-05-200 107-05-02	PIONEER EARTHMOVERS INC

APPLICATION	APPLICATION TYPE AND DESCRIPTION DATE	ADDRESS/ Parcel ID No. TRACT-BLOCK-LOT	PROPERTY OWNER/ CONTRACTOR
-----			
15-00000552	(CONTINUED)		
-----			
STRUCTURE - 000 000	PERMIT TYPE - RGRD 00 RESIDENTIAL GRADING PERMIT	ISSUE DATE 9/24/14 VALUATION	SUBCONTRACTOR (S)
15-00000578	RGRD GRADING - RESIDENTIAL 9/22/14	2250 PALMER DR 109-02-042 135D-05-07	[REDACTED] CORNCO EXCAVATION INC
-----			
STRUCTURE - 000 000	PERMIT TYPE - RGRD 00 RESIDENTIAL GRADING PERMIT	ISSUE DATE 9/26/14 VALUATION	SUBCONTRACTOR (S)
15-00000579	RGRD GRADING - RESIDENTIAL 9/22/14	2256 SANDWOOD DR 104-47-056 2192-06-03	[REDACTED] CORNCO EXCAVATION INC
-----			
STRUCTURE - 000 000	PERMIT TYPE - RGRD 00 RESIDENTIAL GRADING PERMIT	ISSUE DATE 9/26/14 VALUATION	SUBCONTRACTOR (S)
15-00000581	RGRD GRADING - RESIDENTIAL 9/23/14	3400 KICKING HORSE DR 113-07-240 2216-13-04	[REDACTED] PIONEER EARTHMOVERS INC
-----			
STRUCTURE - 000 000	PERMIT TYPE - RGRD 00 RESIDENTIAL GRADING PERMIT	ISSUE DATE 9/26/14 VALUATION	SUBCONTRACTOR (S)
-----			
TOTAL PERMITS ISSUED	11	TOTAL PERMITS HELD	0
TOTAL PERMIT VALUATION			0
-----			
GRAND TOTAL ISSUED	11	GRAND TOTAL HELD	0
GRAND TOTAL PERMIT VALUATION			0

APPLICATION	APPLICATION TYPE AND DESCRIPTION DATE VALUATION	ADDRESS/ Parcel ID No. TRACT-BLOCK-LOT	PROPERTY OWNER/ CONTRACTOR
14-00002354	RSFP RESIDENTIAL POOL/SPA 6/10/14 \$20000	3525 MOCKINGBIRD DR 111-12-129 2250-10-06	[REDACTED] O/B (FOR CDD DATA BASE)
STRUCTURE - 000 000 GUNITE POOL PERMIT TYPE - SP 00 SWIMMING POOL AND/OR SPA		ISSUE DATE 9/24/14	SUBCONTRACTOR(S)
15-00000327	RSFP RESIDENTIAL POOL/SPA 8/15/14 \$27000	3090 BOSUN LN 108-21-032 146-01-32	[REDACTED] SANDCASTLE POOLS
STRUCTURE - 000 000 SHOTCRETE POOL PERMIT TYPE - SP 00 SWIMMING POOL AND/OR SPA		ISSUE DATE 9/02/14	SUBCONTRACTOR(S)
15-00000375	RSFP RESIDENTIAL POOL/SPA 8/25/14 \$25000	1531 BRODIE DR 114-18-030 2289-04-07	[REDACTED] LEWIS POOLS INC
STRUCTURE - 000 000 FB POOL & SPA PERMIT TYPE - SP 00 SWIMMING POOL AND/OR SPA		ISSUE DATE 9/05/14	SUBCONTRACTOR(S)
15-00000393	RSFP RESIDENTIAL POOL/SPA 8/27/14 \$16000	4225 COLT DR 113-13-048B 2295-05-05B	[REDACTED] LHC CUSTOM POOLS & SPAS LLC
STRUCTURE - 000 000 SHOTCRETE POOL PERMIT TYPE - SP 00 SWIMMING POOL AND/OR SPA		ISSUE DATE 9/02/14	SUBCONTRACTOR(S)
15-00000432	RSFP RESIDENTIAL POOL/SPA 9/03/14 \$40000	940 BLUEBIRD DR 111-02-104 2202-06-05	[REDACTED] MOHAVE COUNTY POOLS
STRUCTURE - 000 000 GUNITE POOL & PORT SPA PERMIT TYPE - SP 00 SWIMMING POOL AND/OR SPA		ISSUE DATE ON HOLD	SUBCONTRACTOR(S)
15-00000433	RSFP RESIDENTIAL POOL/SPA 9/03/14 \$18000	3395 WINSTON DR 111-02-019 2202-01-19	[REDACTED] MOHAVE COUNTY POOLS
STRUCTURE - 000 000 GUNITE POOL PERMIT TYPE - SP 00 SWIMMING POOL AND/OR SPA		ISSUE DATE 9/09/14	SUBCONTRACTOR(S)
15-00000434	RSFP RESIDENTIAL POOL/SPA 9/03/14 \$18000	2988 EDGEWOOD DR 105-12-014A 2168-02-04&05	[REDACTED] MOHAVE COUNTY POOLS
STRUCTURE - 000 000 GUNITE POOL PERMIT TYPE - SP 00 SWIMMING POOL AND/OR SPA		ISSUE DATE 9/09/14	SUBCONTRACTOR(S)
15-00000439	RSFP RESIDENTIAL POOL/SPA 9/03/14 \$26000	1210 CASCADE DR 111-14-452 2209-19-04	[REDACTED] SANDCASTLE POOLS

APPLICATION	APPLICATION TYPE AND DESCRIPTION DATE VALUATION	ADDRESS/ Parcel ID No. TRACT-BLOCK-LOT	PROPERTY OWNER/ CONTRACTOR
15-00000439 (CONTINUED)			
STRUCTURE - 000 000 PERMIT TYPE - SP 00	SHOTCRETE POOL SWIMMING POOL AND/OR SPA	ISSUE DATE 9/11/14	SUBCONTRACTOR (S)
15-00000440	RSFP RESIDENTIAL POOL/SPA 9/03/14 \$32000	1891 SENTINEL DR 115-09-199 2299-07-19	[REDACTED] SANDCASTLE POOLS
STRUCTURE - 000 000 PERMIT TYPE - SP 00	SHOTCRETE POOL SWIMMING POOL AND/OR SPA	ISSUE DATE 9/11/14	SUBCONTRACTOR (S)
15-00000453	RSFP RESIDENTIAL POOL/SPA 9/05/14 \$25000	3340 FOUNTAIN PALM DR 112-09-025 2239-03-15	[REDACTED] O/B (FOR CDD DATA BASE)
STRUCTURE - 000 000 PERMIT TYPE - SP 00	GUNITE POOL & SPA SWIMMING POOL AND/OR SPA	ISSUE DATE 9/09/14	SUBCONTRACTOR (S)
15-00000458	RSFP RESIDENTIAL POOL/SPA 9/05/14 \$18000	1061 AVIENDA DEL SOL 113-20-007 2372-01-07	[REDACTED] LHC CUSTOM POOLS & SPAS LLC
STRUCTURE - 000 000 PERMIT TYPE - SP 00	GUNITE POOL & SPA SWIMMING POOL AND/OR SPA	ISSUE DATE ON HOLD	SUBCONTRACTOR (S)
15-00000467	RSFP RESIDENTIAL POOL/SPA 9/08/14 \$20000	2329 INVERNESS DR 104-34-008 2159-01-08	[REDACTED] MONTGOMERY POOLS
STRUCTURE - 000 000 PERMIT TYPE - SP 00	FB POOL SWIMMING POOL AND/OR SPA	ISSUE DATE 9/12/14	SUBCONTRACTOR (S)
15-00000470	RSFP RESIDENTIAL POOL/SPA 9/08/14 \$16000	541 ALOHA DR 110-15-210 2281-09-37	[REDACTED] MOHAVE COUNTY POOLS
STRUCTURE - 000 000 PERMIT TYPE - SP 00	GUNITE POOL SWIMMING POOL AND/OR SPA	ISSUE DATE 9/09/14	SUBCONTRACTOR (S)
15-00000474	RSFP RESIDENTIAL POOL/SPA 9/08/14 \$18000	3161 NEWPORT DR 105-13-113 2165-05-36	[REDACTED] LHC CUSTOM POOLS & SPAS LLC
STRUCTURE - 000 000 PERMIT TYPE - SP 00	SHOTCRETE POOL SWIMMING POOL AND/OR SPA	ISSUE DATE 9/09/14	SUBCONTRACTOR (S)
15-00000476	RSFP RESIDENTIAL POOL/SPA 9/09/14 \$25000	3680 KICKING HORSE DR 113-08-365 2190-11-20	[REDACTED] O/B (FOR CDD DATA BASE)

APPLICATION	APPLICATION TYPE AND DESCRIPTION	ADDRESS/ Parcel ID No. TRACT-BLOCK-LOT	PROPERTY OWNER/ CONTRACTOR
-----			
15-00000476 (CONTINUED)			
-----			
STRUCTURE - 000 000	FB POOL & SPA	ISSUE DATE	SUBCONTRACTOR (S)
PERMIT TYPE - SP	00 SWIMMING POOL AND/OR SPA	9/09/14	
15-00000482	RSFP RESIDENTIAL POOL/SPA	925 ST CLAIRE DR	[REDACTED]
-----	9/09/14 \$18000	113-10-186	MOHAVE COUNTY POOLS
		2294-09-06	
-----			
STRUCTURE - 000 000	GUNITE POOL W/ENG	ISSUE DATE	SUBCONTRACTOR (S)
PERMIT TYPE - SP	00 SWIMMING POOL AND/OR SPA	9/11/14	
15-00000494	RSFP RESIDENTIAL POOL/SPA	1921 CABANA DR	[REDACTED]
-----	9/10/14 \$30000	115-06-227	O/B (FOR CDD DATA BASE)
		2278-13-03	
-----			
STRUCTURE - 000 000	GUNITE POOL	ISSUE DATE	SUBCONTRACTOR (S)
PERMIT TYPE - SP	00 SWIMMING POOL AND/OR SPA	9/11/14	
15-00000508	RSFP RESIDENTIAL POOL/SPA	1391 TAMARACK DR	[REDACTED]
-----	9/12/14 \$10000	115-09-218	MOHAVE COUNTY POOLS
		2299-08-10	
-----			
STRUCTURE - 000 000	GUNITE POOL	ISSUE DATE	SUBCONTRACTOR (S)
PERMIT TYPE - SP	00 SWIMMING POOL AND/OR SPA	9/19/14	
15-00000511	RSFP RESIDENTIAL POOL/SPA	790 CHURCHILL BAY	[REDACTED]
-----	9/12/14 \$26000	110-07-381	SANDCASTLE POOLS
		2220-20-06	
-----			
STRUCTURE - 000 000	SHOTCRETE POOL	ISSUE DATE	SUBCONTRACTOR (S)
PERMIT TYPE - SP	00 SWIMMING POOL AND/OR SPA	9/16/14	
15-00000528	RSFP RESIDENTIAL POOL/SPA	3415 SILVER SADDLE DR	[REDACTED]
-----	9/16/14 \$33000	105-13-359	SANDCASTLE POOLS
		2165-14-32	
-----			
STRUCTURE - 000 000	SHOTCRETE POOL	ISSUE DATE	SUBCONTRACTOR (S)
PERMIT TYPE - SP	00 SWIMMING POOL AND/OR SPA	9/23/14	
15-00000529	RSFP RESIDENTIAL POOL/SPA	2992 CISCO DR N	[REDACTED]
-----	9/16/14 \$39000	108-04-070	SANDCASTLE POOLS
		128-04-31	
-----			
STRUCTURE - 000 000	SHOTCRETE POOL	ISSUE DATE	SUBCONTRACTOR (S)
PERMIT TYPE - SP	00 SWIMMING POOL AND/OR SPA	9/23/14	
15-00000530	RSFP RESIDENTIAL POOL/SPA	2071 BURGUNDY DR	[REDACTED]
-----	9/16/14 \$61000	115-06-483	SANDCASTLE POOLS
		2278-25-12	

APPLICATION	APPLICATION TYPE AND DESCRIPTION DATE VALUATION	ADDRESS/ Parcel ID No. TRACT-BLOCK-LOT	PROPERTY OWNER/ CONTRACTOR
-----			
15-00000530	(CONTINUED)		
-----			
	STRUCTURE - 000 000 SHOTCRETE POOL & SPA W/ENG PERMIT TYPE - SP 00 SWIMMING POOL AND/OR SPA	ISSUE DATE 9/26/14	SUBCONTRACTOR (S)
15-00000543	RSFP RESIDENTIAL POOL/SPA 9/18/14 \$25000	870 REVERE DR 109-27-060 2260-03-19	[REDACTED] ADVANTAGE POOLS
	STRUCTURE - 000 000 SHOTCRETE POOL PERMIT TYPE - SP 00 SWIMMING POOL AND/OR SPA	ISSUE DATE 9/22/14	SUBCONTRACTOR (S)
15-00000544	RSFP RESIDENTIAL POOL/SPA 9/18/14 \$25000	1430 NAUTILUS DR 104-35-037 2180-04-15	[REDACTED] ADVANTAGE POOLS
	STRUCTURE - 000 000 SHOTCRETE POOL PERMIT TYPE - SP 00 SWIMMING POOL AND/OR SPA	ISSUE DATE 9/22/14	SUBCONTRACTOR (S)
15-00000550	RSFP RESIDENTIAL POOL/SPA 9/18/14 \$20000	3236 SILVERSMITH DR 105-12-257 2168-15-06	[REDACTED] MONTGOMERY POOLS
	STRUCTURE - 000 000 FB POOL PERMIT TYPE - SP 00 SWIMMING POOL AND/OR SPA	ISSUE DATE 9/24/14	SUBCONTRACTOR (S)
15-00000556	RSFP RESIDENTIAL POOL/SPA 9/19/14 \$28000	1261 POWELL DR 114-16-115 2287-08-14	[REDACTED] EDGEWATER POOLS
	STRUCTURE - 000 000 POOL & SPA PERMIT TYPE - SP 00 SWIMMING POOL AND/OR SPA	ISSUE DATE 9/24/14	SUBCONTRACTOR (S)
15-00000558	RSFP RESIDENTIAL POOL/SPA 9/19/14 \$15000	3459 MOCKINGBIRD DR 111-12-202 2250-17-02	[REDACTED] MOHAVE COUNTY POOLS
	STRUCTURE - 000 000 GUNITE POOL PERMIT TYPE - SP 00 SWIMMING POOL AND/OR SPA	ISSUE DATE 9/22/14	SUBCONTRACTOR (S)
15-00000567	RSFP RESIDENTIAL POOL/SPA 9/19/14 \$16000	3065 MARACAIBO WAY 108-25-221 2129-07-09	[REDACTED] MOHAVE COUNTY POOLS
	STRUCTURE - 000 000 GUNITE POOL PERMIT TYPE - SP 00 SWIMMING POOL AND/OR SPA	ISSUE DATE 9/22/14	SUBCONTRACTOR (S)
15-00000586	RSFP RESIDENTIAL POOL/SPA 9/23/14 \$30000	2702 SARATOGA AVE 105-17-017 2316-02-02	[REDACTED] SANDCASTLE POOLS

APPLICATION	APPLICATION TYPE AND DESCRIPTION DATE VALUATION	ADDRESS/ Parcel ID No. TRACT-BLOCK-LOT	PROPERTY OWNER/ CONTRACTOR
15-00000586 (CONTINUED)			
STRUCTURE - 000 000	SHOTCRETE POOL	ISSUE DATE	SUBCONTRACTOR (S)
PERMIT TYPE -	SP 00 SWIMMING POOL AND/OR SPA	9/26/14	
15-00000587	RSFP RESIDENTIAL POOL/SPA	1916 BURGUNDY DR	[REDACTED]
-----	9/23/14 \$28000	115-06-338	SANDCASTLE POOLS
		2278-20-03	
STRUCTURE - 000 000	SHOTCRETE POOL & SPA	ISSUE DATE	SUBCONTRACTOR (S)
PERMIT TYPE -	SP 00 SWIMMING POOL AND/OR SPA	9/26/14	
15-00000594	RSFP RESIDENTIAL POOL/SPA	699 PASEO GRANADA	[REDACTED]
-----	9/24/14 \$22000	105-17-235	IDEAL POOLS
		2316-12-21	
STRUCTURE - 000 000	GUNITE POOL, SPA & GAS LINE	ISSUE DATE	SUBCONTRACTOR (S)
PERMIT TYPE -	SP 00 SWIMMING POOL AND/OR SPA	9/25/14	
15-00000602	RSFP RESIDENTIAL POOL/SPA	1916 BURGUNDY DR	[REDACTED]
-----	9/25/14 \$30000	115-06-338	O/B (FOR CDD DATA BASE)
		2278-20-03	
STRUCTURE - 000 000	SHOTCRETE POOL W/ENG FRONT	ISSUE DATE	SUBCONTRACTOR (S)
PERMIT TYPE -	SP 00 SWIMMING POOL AND/OR SPA	9/26/14	
15-00000603	RSFP RESIDENTIAL POOL/SPA	4156 MERCURY DR	[REDACTED]
-----	9/25/14 \$20000	111-11-222	MOHAVE COUNTY POOLS
		2247-13-07	
STRUCTURE - 000 000	GUNITE POOL	ISSUE DATE	SUBCONTRACTOR (S)
PERMIT TYPE -	SP 00 SWIMMING POOL AND/OR SPA	9/26/14	
15-00000604	RSFP RESIDENTIAL POOL/SPA	3410 EL TORO DR	[REDACTED]
-----	9/25/14 \$18000	105-04-286	MOHAVE COUNTY POOLS
		123-13-20	
STRUCTURE - 000 000	GUNITE POOL W/ENG	ISSUE DATE	SUBCONTRACTOR (S)
PERMIT TYPE -	SP 00 SWIMMING POOL AND/OR SPA	9/30/14	
15-00000610	RSFP RESIDENTIAL POOL/SPA	3860 HIGHLANDER AVE	[REDACTED]
-----	9/25/14 \$15000	111-07-170C	MOHAVE COUNTY POOLS
		127A-14-27&28	
STRUCTURE - 000 000	GUNITE POOL	ISSUE DATE	SUBCONTRACTOR (S)
PERMIT TYPE -	SP 00 SWIMMING POOL AND/OR SPA	9/26/14	
15-00000618	RSFP RESIDENTIAL POOL/SPA	3652 KIOWA BLVD N	[REDACTED]
-----	9/26/14 \$45000	113-08-214	ADVANTAGE POOLS
		2190-07-47	

APPLICATION	APPLICATION TYPE AND DESCRIPTION DATE VALUATION	ADDRESS/ Parcel ID No. TRACT-BLOCK-LOT	PROPERTY OWNER/ CONTRACTOR
15-00000618 (CONTINUED)			
	STRUCTURE - 000 000 SHOTCRETE POOL & SPA PERMIT TYPE - SP 00 SWIMMING POOL AND/OR SPA	ISSUE DATE 9/29/14	SUBCONTRACTOR(S)
15-00000627	RSFP RESIDENTIAL POOL/SPA 9/26/14 \$24000	4251 COLVILLE DR 111-14-252 2209-14-24	[REDACTED] O/B (FOR CDD DATA BASE)
	STRUCTURE - 000 000 SHOTCRETE POOL PERMIT TYPE - SP 00 SWIMMING POOL AND/OR SPA	ISSUE DATE 9/29/14	SUBCONTRACTOR(S)
15-00000628	RSFP RESIDENTIAL POOL/SPA 9/26/14 \$18000	2315 ATLANTIC DR 104-37-057 2223-03-16	[REDACTED] MOHAVE COUNTY POOLS
	STRUCTURE - 000 000 GUNITE POOL PERMIT TYPE - SP 00 SWIMMING POOL AND/OR SPA	ISSUE DATE 9/29/14	SUBCONTRACTOR(S)
TOTAL PERMITS ISSUED 36		TOTAL PERMITS HELD	2
TOTAL APPLICATION VALUATION		940,000	
GRAND TOTAL ISSUED 36		GRAND TOTAL HELD	2
GRAND TOTAL APPLICATION VALUATION		940,000	



APPLICATION	APPLICATION TYPE AND DESCRIPTION	ADDRESS/ Parcel ID No. TRACT-BLOCK-LOT	PROPERTY OWNER/ CONTRACTOR
14-00002378	RW RETAINING WALL 6/11/14	3592 STANFORD DR 110-04-116 2144-07-19	[REDACTED] O/B (FOR CDD DATA BASE)
	STRUCTURE - 000 000 PERMIT TYPE - WALL 00 RETAINING WALL	ISSUE DATE 9/23/14 VALUATION 23478	SUBCONTRACTOR(S) [REDACTED]
15-00000402	RW RETAINING WALL 8/28/14	3685 TILLER PL 113-12-068 2191-03-13	[REDACTED] LHC CONSTRUCTION INC
	STRUCTURE - 000 000 22'X3' TO 7' FRONT YARD PERMIT TYPE - WALL 00 RETAINING WALL	ISSUE DATE 9/02/14 VALUATION 1300	SUBCONTRACTOR(S)
15-00000408	RW RETAINING WALL 8/29/14	3078 MAVERICK DR 108-25-042 2129-02-15&16	[REDACTED] MAGIC HOMES
	STRUCTURE - 000 000 CONC RW 138'X6', 40'X5', 88X4' FRONT PERMIT TYPE - WALL 00 RETAINING WALL	ISSUE DATE 9/12/14 VALUATION 17940	SUBCONTRACTOR(S)
15-00000421	RW RETAINING WALL 9/02/14	2950 POSEIDON LN 112-12-105 2228-04-55	[REDACTED] MASONRY & MORE LLC
	STRUCTURE - 000 000 RW 50'X4' TO 6' LEFT SIDE PERMIT TYPE - WALL 00 RETAINING WALL	ISSUE DATE 9/03/14 VALUATION 3250	SUBCONTRACTOR(S)
15-00000425	RW RETAINING WALL 9/02/14	4124 CORAL REEF DR 110-15-075 2281-04-04	[REDACTED] ARMOR FENCE & MASONRY
	STRUCTURE - 000 000 58'X5' RIGHT SIDE IN PUE PERMIT TYPE - WALL 00 RETAINING WALL	ISSUE DATE 9/05/14 VALUATION 3770	SUBCONTRACTOR(S)
15-00000431	RW RETAINING WALL 9/03/14	531 CAROL DR 113-09-024 2270-06-03	[REDACTED] ARMOR FENCE & MASONRY
	STRUCTURE - 000 000 ENGINEERING GEO-GRID RET WALL, BACK PERMIT TYPE - WALL 00 RETAINING WALL	ISSUE DATE 9/05/14 VALUATION 25493	SUBCONTRACTOR(S)
15-00000463	RW RETAINING WALL 9/05/14	1205 PALISADES CT 104-32-214 2160-07-24&25	[REDACTED] O/B (FOR CDD DATA BASE)
	STRUCTURE - 000 000 46'X5' MIDDLE OF LOT 24 PERMIT TYPE - WALL 00 RETAINING WALL	ISSUE DATE 9/08/14 VALUATION 2990	SUBCONTRACTOR(S)
15-00000475	RW RETAINING WALL 9/08/14	3680 KICKING HORSE DR 113-08-365 2190-11-20	[REDACTED] O/B (FOR CDD DATA BASE)

APPLICATION	APPLICATION TYPE AND DESCRIPTION	ADDRESS/ Parcel ID No. TRACT-BLOCK-LOT	PROPERTY OWNER/ CONTRACTOR
-----			
15-00000475	(CONTINUED)		
-----			
STRUCTURE - 000 000	RW 38'X6', 30'X5'	ISSUE DATE VALUATION	SUBCONTRACTOR (S)
PERMIT TYPE -	WALL 00 RETAINING WALL	9/09/14 4914	
15-00000478	RW RETAINING WALL	1931 DEER RUN DR	[REDACTED]
-----	9/09/14	115-06-328	TED CUTTING EDGE MASONRY INC
		2278-19-12	
STRUCTURE - 000 000	80'X4'TO 6' FROMNT IN PUE	ISSUE DATE VALUATION	SUBCONTRACTOR (S)
PERMIT TYPE -	WALL 00 RETAINING WALL	9/16/14 5200	
15-00000479	RW RETAINING WALL	2375 CATAMARAN DR	[REDACTED]
-----	9/09/14	104-38-146	TED CUTTING EDGE MASONRY INC
		2224-05-28	
STRUCTURE - 000 000	105'X8', 25'X4'TO 8' BACK IN PUE	ISSUE DATE VALUATION	SUBCONTRACTOR (S)
PERMIT TYPE -	WALL 00 RETAINING WALL	9/16/14 11700	
15-00000495	RW RETAINING WALL	4225 COLT DR	[REDACTED]
-----	9/10/14	113-13-048B	LHC CONSTRUCTION INC
		2295-05-05B	
STRUCTURE - 000 000	225'X3'TO 405' FRONT NOT IN EASEMENT	ISSUE DATE VALUATION	SUBCONTRACTOR (S)
PERMIT TYPE -	WALL 00 RETAINING WALL	9/12/14 10972	
15-00000502	RW RETAINING WALL	4176 MERCURY DR	[REDACTED]
-----	9/11/14	111-11-226	ARMOR FENCE & MASONRY
		2247-13-11	
STRUCTURE - 000 000	120'X4' LEFT	ISSUE DATE VALUATION	SUBCONTRACTOR (S)
PERMIT TYPE -	WALL 00 RETAINING WALL	9/16/14 6240	
15-00000503	RW RETAINING WALL	3681 KICKING HORSE DR	[REDACTED]
-----	9/11/14	113-08-304A	MASONRY & MORE LLC
		2190-09-10&11	
STRUCTURE - 000 000	RW 75'X4'TO 5' BACKYARD	ISSUE DATE VALUATION	SUBCONTRACTOR (S)
PERMIT TYPE -	WALL 00 RETAINING WALL	9/16/14 4381	
15-00000504	RW RETAINING WALL	2589 CALYPSO DR	[REDACTED]
-----	9/11/14	108-22-287B	MASONRY & MORE LLC
		147-11-39	
STRUCTURE - 000 000	120'X4'TO 8' RIGHT SIDE	ISSUE DATE VALUATION	SUBCONTRACTOR (S)
PERMIT TYPE -	WALL 00 RETAINING WALL	9/16/14 7800	
15-00000542	RW RETAINING WALL	2291 SOUCHAK DR	[REDACTED]
-----	9/18/14	109-21-155	SABRE BUILDING CORP
		2244-06-29	

APPLICATION	APPLICATION TYPE AND DESCRIPTION	ADDRESS/ Parcel ID No. TRACT-BLOCK-LOT	PROPERTY OWNER/ CONTRACTOR
-----			
15-00000542	(CONTINUED)		
-----			
STRUCTURE - 000 000	86'X56" BACKYARD IN PUE	ISSUE DATE	VALUATION
PERMIT TYPE -	WALL 00 RETAINING WALL	9/19/14	5200
			SUBCONTRACTOR(S)
15-00000549	RW RETAINING WALL	3920 HIGHLANDER AVE	
-----	9/18/14	111-08-018	ARMOR FENCE & MASONRY
		127B-02-04	
STRUCTURE - 000 000	40'X2'TO 6', 8X6', 40'X6'TO 2' IN PUE	ISSUE DATE	VALUATION
PERMIT TYPE -	WALL 00 RETAINING WALL	9/19/14	5720
			SUBCONTRACTOR(S)
15-00000564	RW RETAINING WALL	2702 SARATOGA AVE	
-----	9/19/14	105-17-017	MASONRY & MORE LLC
		2316-02-02	
STRUCTURE - 000 000	RW 52'X2'W/5'FS RIGHT IN PUE	ISSUE DATE	VALUATION
PERMIT TYPE -	WALL 00 RETAINING WALL	9/22/14	3042
			SUBCONTRACTOR(S)
15-00000565	RW RETAINING WALL	2564 CLIFFWOOD DR	
-----	9/19/14	106-27-283	MASONRY & MORE LLC
		2152-11-09	
STRUCTURE - 000 000	90'X4'TO 6' LEFT IN PUE	ISSUE DATE	VALUATION
PERMIT TYPE -	WALL 00 RETAINING WALL	9/22/14	5850
			SUBCONTRACTOR(S)
15-00000580	RW RETAINING WALL	2985 GREEN ACRES DR	
-----	9/22/14	112-07-074	O/B (FOR CDD DATA BASE)
		2229-02-35	
STRUCTURE - 000 000	94'X5'6" RIGHT SIDE	ISSUE DATE	VALUATION
PERMIT TYPE -	WALL 00 RETAINING WALL	9/23/14	6721
			SUBCONTRACTOR(S)
15-00000596	RW RETAINING WALL	7051 CIRCULA DE HACIENDA	
-----	9/24/14	113-15-023	MASONRY & MORE LLC
		2367-01-23	
STRUCTURE - 000 000	92'X5'	ISSUE DATE	VALUATION
PERMIT TYPE -	WALL 00 RETAINING WALL	9/25/14	5980
			SUBCONTRACTOR(S)
TOTAL PERMITS ISSUED	20	TOTAL PERMITS HELD	0
TOTAL PERMIT VALUATION		161,941	
GRAND TOTAL ISSUED	20	GRAND TOTAL HELD	0
GRAND TOTAL PERMIT VALUATION		161,941	

APPLICATION	APPLICATION TYPE AND DESCRIPTION DATE	ADDRESS/ Parcel ID No. TRACT-BLOCK-LOT	PROPERTY OWNER/ CONTRACTOR
14-00002217	ELEC ELECTRIC PERMIT - STAND ALONE 5/22/14	2524 SMOKETREE AVE N 108-18-014 119B-01-14	[REDACTED] SOLAR SERVICE CENTER LLC
	STRUCTURE - 000 000 PERMIT TYPE - ELEC 00 ELECTRICAL PERMIT	ISSUE DATE VALUATION 9/29/14	SUBCONTRACTOR (S)
15-00000297	ELEC ELECTRIC PERMIT - STAND ALONE 8/13/14	3032 SOMBRERO DR 112-12-187 2228-07-05	[REDACTED] ESMAY ELECTRIC INC
	STRUCTURE - 000 000 SOLAR PERMIT TYPE - ELEC 00 ELECTRICAL PERMIT	ISSUE DATE VALUATION 9/05/14	SUBCONTRACTOR (S)
15-00000298	ELEC ELECTRIC PERMIT - STAND ALONE 8/13/14	3032 SOMBRERO DR 112-12-187 2228-07-05	[REDACTED] ESMAY ELECTRIC INC
	STRUCTURE - 000 000 SOLAR PERMIT TYPE - ELEC 00 ELECTRICAL PERMIT	ISSUE DATE VALUATION 9/05/14	SUBCONTRACTOR (S)
15-00000345	ELEC ELECTRIC PERMIT - STAND ALONE 8/19/14	2297 CHAPPARAL DR 106-03-079 2154-04-14	[REDACTED] STREAMLINE SOLAR POWER SYSTEMS
	STRUCTURE - 000 000 SOLAR PERMIT TYPE - ELEC 00 ELECTRICAL PERMIT	ISSUE DATE VALUATION 9/17/14	SUBCONTRACTOR (S)
15-00000346	ELEC ELECTRIC PERMIT - STAND ALONE 8/19/14	2899 SARATOGA AVE 108-22-168 147-06-08	[REDACTED] STREAMLINE SOLAR POWER SYSTEMS
	STRUCTURE - 000 000 SOLAR PERMIT TYPE - ELEC 00 ELECTRICAL PERMIT	ISSUE DATE VALUATION 9/17/14	SUBCONTRACTOR (S)
15-00000398	ELEC ELECTRIC PERMIT - STAND ALONE 8/28/14	3955 CHEMEHUEVI BLVD 110-08-117 2219-11-10	[REDACTED] ESMAY ELECTRIC INC
	STRUCTURE - 000 000 SOLAR PERMIT TYPE - ELEC 00 ELECTRICAL PERMIT	ISSUE DATE VALUATION 9/08/14	SUBCONTRACTOR (S)
15-00000399	ELEC ELECTRIC PERMIT - STAND ALONE 8/28/14	3475 OFFSHORE DR 110-03-169 2143-12-08	[REDACTED] ESMAY ELECTRIC INC
	STRUCTURE - 000 000 SOLAR PERMIT TYPE - ELEC 00 ELECTRICAL PERMIT	ISSUE DATE VALUATION 9/08/14	SUBCONTRACTOR (S)
15-00000400	ELEC ELECTRIC PERMIT - STAND ALONE 8/28/14	2630 PALO VERDE BLVD N 112-16-004 2215-01-04	[REDACTED] ESMAY ELECTRIC INC

APPLICATION	APPLICATION TYPE AND DESCRIPTION DATE	ADDRESS/ Parcel ID No. TRACT-BLOCK-LOT	PROPERTY OWNER/ CONTRACTOR
15-00000400	(CONTINUED)		
STRUCTURE - 000 000 PERMIT TYPE -	SOLAR ELEC 00 ELECTRICAL PERMIT	ISSUE DATE VALUATION 9/08/14	SUBCONTRACTOR (S)
15-00000401	ELEC ELECTRIC PERMIT - STAND ALONE 8/28/14	3330 POCAHONTAS DR 113-07-257 2216-13-21	ESMAY ELECTRIC INC
STRUCTURE - 000 000 PERMIT TYPE -	SOLAR ELEC 00 ELECTRICAL PERMIT	ISSUE DATE VALUATION 9/08/14	SUBCONTRACTOR (S)
15-00000409	ELEC ELECTRIC PERMIT - STAND ALONE 8/29/14	3270 HIDDEN VALLEY DR 112-07-215 2229-07-05	MCATLIN ELECTRIC CORP
STRUCTURE - 000 000 PERMIT TYPE -	200 AMP PANEL UPGRADE ELEC 00 ELECTRICAL PERMIT	ISSUE DATE VALUATION 9/02/14	SUBCONTRACTOR (S)
15-00000436	ELEC ELECTRIC PERMIT - STAND ALONE 9/03/14	3131 SARATOGA AVE 105-10-151 2166-06-26	GWGS LLC
STRUCTURE - 000 000 PERMIT TYPE -	SOLAR ELEC 00 ELECTRICAL PERMIT	ISSUE DATE VALUATION 9/16/14	SUBCONTRACTOR (S)
15-00000438	ELEC ELECTRIC PERMIT - STAND ALONE 9/03/14	3531 TECUMSEH DR 101&2 113-05-029 2235-04-02	FRONTIER COMMUNICATIONS
STRUCTURE - 000 000 PERMIT TYPE -	200A FREESTANDING PEDESTAL IN REAR PUE ELEC 00 ELECTRICAL PERMIT	ISSUE DATE VALUATION 9/15/14	SUBCONTRACTOR (S)
15-00000445	ELEC ELECTRIC PERMIT - STAND ALONE 9/04/14	2271 CLARKE DR 106-31-007 2152A-01-07	STREAMLINE SOLAR POWER SYSTEMS
STRUCTURE - 000 000 PERMIT TYPE -	SOLAR ELEC 00 ELECTRICAL PERMIT	ISSUE DATE VALUATION 9/17/14	SUBCONTRACTOR (S)
15-00000446	ELEC ELECTRIC PERMIT - STAND ALONE 9/04/14	3768 MISSION DR S 110-11-079 2279-06-04	STREAMLINE SOLAR POWER SYSTEMS
STRUCTURE - 000 000 PERMIT TYPE -	SOLAR ELEC 00 ELECTRICAL PERMIT	ISSUE DATE VALUATION 9/17/14	SUBCONTRACTOR (S)
15-00000448	ELEC ELECTRIC PERMIT - STAND ALONE 9/04/14	785 KIOWA AVE 115-07-090 2290-06-16	APPLIED ELECTRIC LLC



APPLICATION	APPLICATION TYPE AND DESCRIPTION DATE	ADDRESS/ Parcel ID No. TRACT-BLOCK-LOT	PROPERTY OWNER/ CONTRACTOR
-----			
15-00000519	(CONTINUED)		
-----			
	STRUCTURE - 000 000 SOLAR ARRAY PERMIT TYPE - ELEC 00 ELECTRICAL PERMIT	ISSUE DATE VALUATION 9/23/14	SUBCONTRACTOR(S)
15-00000520	ELEC ELECTRIC PERMIT - STAND ALONE 9/16/14	1670 PALOMINO LN 111-20-203A 2218-10-08&09	[REDACTED] GWGS LLC
-----			
	STRUCTURE - 000 000 SOLAR ARRAY PERMIT TYPE - ELEC 00 ELECTRICAL PERMIT	ISSUE DATE VALUATION 9/23/14	SUBCONTRACTOR(S)
15-00000551	ELEC ELECTRIC PERMIT - STAND ALONE 9/18/14	660 WAYSIDE DR 106-27-071 2152-03-07	[REDACTED] MOHAVE SOLAR
-----			
	STRUCTURE - 000 000 SOLAR ARRAY PERMIT TYPE - ELEC 00 ELECTRICAL PERMIT	ISSUE DATE VALUATION 9/22/14	SUBCONTRACTOR(S)
15-00000553	ELEC ELECTRIC PERMIT - STAND ALONE 9/18/14	754 POWDER DR 105-15-076 2271-09-09	[REDACTED] ESMAY ELECTRIC INC
-----			
	STRUCTURE - 000 000 SOLAR ARRAY PERMIT TYPE - ELEC 00 ELECTRICAL PERMIT	ISSUE DATE VALUATION 9/22/14	SUBCONTRACTOR(S)
15-00000554	ELEC ELECTRIC PERMIT - STAND ALONE 9/18/14	4050 TIERRA VISTA DR 110-13-231 2282-13-08	[REDACTED] STREAMLINE SOLAR POWER SYSTEMS
-----			
	STRUCTURE - 000 000 SOLAR SYSTEM PERMIT TYPE - ELEC 00 ELECTRICAL PERMIT	ISSUE DATE VALUATION 9/26/14	SUBCONTRACTOR(S)
15-00000557	ELEC ELECTRIC PERMIT - STAND ALONE 9/19/14	245 GERONIMO LN N 113-05-103 2235-08-23	[REDACTED] DUNE ELECTRIC INC
-----			
	STRUCTURE - 000 000 200 AMP PANEL PERMIT TYPE - ELEC 00 ELECTRICAL PERMIT	ISSUE DATE VALUATION 9/19/14	SUBCONTRACTOR(S)
15-00000641	ELEC ELECTRIC PERMIT - STAND ALONE 9/30/14	2646 DAYTONA AVE 108-20-023 120-02-09	[REDACTED] O/B (FOR CDD DATA BASE)
-----			
	STRUCTURE - 000 000 200AMP PANEL. OVHD TO UNDERGROUND PERMIT TYPE - ELEC 00 ELECTRICAL PERMIT	ISSUE DATE VALUATION 9/30/14	SUBCONTRACTOR(S)
15-00000643	ELEC ELECTRIC PERMIT - STAND ALONE 9/30/14	2579 CITRUS LN 106-05-162A 2133-11-19	[REDACTED] RLB ELECTRIC INC

PREPARED 10/06/14, 10:39:26  
PROGRAM RP412L  
Lake Havasu City

PERMITS ISSUED REPORT  
9/01/14 THRU 9/30/14  
DEPARTMENT - BUILDING  
PERMIT TYPE - ELEC ELECTRICAL PERMIT  
OBTAINED VALUATION FROM PERMIT VALUATION

PAGE 5

-----  
APPLICATION APPLICATION TYPE AND DESCRIPTION ADDRESS/  
DATE Parcel ID No.  
TRACT-BLOCK-LOT  
PROPERTY OWNER/  
CONTRACTOR  
-----

15-00000643 (CONTINUED)  
-----

STRUCTURE - 000 000	200 AMP PANEL	ISSUE DATE	VALUATION	SUBCONTRACTOR(S)
PERMIT TYPE -	ELEC 00 ELECTRICAL PERMIT	9/30/14		

TOTAL PERMITS ISSUED 29 TOTAL PERMITS HELD 0

TOTAL PERMIT VALUATION 0

GRAND TOTAL ISSUED 29 GRAND TOTAL HELD 0

GRAND TOTAL PERMIT VALUATION 0



NEW CONSTRUCTION					CURRENT MONTH					FISCAL YEAR TO DATE					LAND USE ACTIONS				
TYPE	CODE	PERMITS	UNITS	VALUE(\$)	PERMITS	UNITS	VALUE(\$)	PERMITS	UNITS	VALUE(\$)	PERMITS	UNITS	VALUE(\$)	TYPE	REVIEWS	FEES	REVIEWS	FEES	
<b>RESIDENTIAL</b>																			
One Family	RSE	29		4,874,316	84	0	15,936,300							Design Review	3	-	7	-	
Two Family	RD	7	14	530,432	7	14	530,432							Zoning Change	0	-	4	-	
Multifamily	RMF	0		-	0	0	-							Plan Text Amendment	0	-	0	-	
Mobile Homes	RMH	0		-	0	0	-							Conditional Use	0	-	2	-	
Add/Alter	RSFA	46		713,259	189	0	3,401,963							Abandonment	3	-	7	-	
Pools/Spas	RSFP	25		659,500	129	0	3,264,900							Planned Development	0	-	2	-	
Demolitions	RDEM	1		-	2	0	-							Variance/Appeal	3	-	10	-	
Fire Reconstruction	REC�	0		-	1	0	-							Temporary Use	0	-	4	-	
	Subtotal	108	14	6,777,507	412	14	23,133,595							Subdivision	0	-	0	-	
<b>NONRESIDENTIAL</b>																			
Hotel/Motel	NROR	0		-	0	0	-							Lot Alteration	1	-	12	-	
Commercial	NRC	1		580,205	3	0	1,356,829							Sign Permit	3	-	25	-	
Industrial	NRI	0		-	0	0	-							Height Adjustment	0	-	0	-	
Public	NRP	0		-	0	0	-							Other	0	-	0	-	
Add/Alter	NRTI	10		1,183,000	32	0	2,445,200							Total	13	\$ 4,370.00	73	\$ 24,240.00	
Demolitions	NRDEM	1		25,000	3	0	35,500												
Fire Reconstruction	FRCN	0		-	1	0	38,557												
	Subtotal	12	0	1,788,205	39	0	3,876,086												
	Total	120	14	8,565,712	451	14	27,009,681												
<b>APPLICATIONS IN REVIEW</b>																			
TYPE																			
One/Two/Multifamily/Com/Ind	235																		
	873																		
<b>FIELD INSPECTIONS</b>																			
New Construction	891																		
Total	891																		
<b>BUILDING PERMIT FEES</b>																			
TYPE PERMIT	PERMITS	PERMITS	PERMITS	PERMITS	PERMITS	PERMITS	PERMITS	PERMITS	PERMITS	PERMITS	PERMITS	PERMITS	PERMITS	PERMITS	PERMITS	PERMITS	PERMITS	PERMITS	PERMITS
Building Permits	120		79,724.14	451		254,830.75													
Electrical Permits	40			130															
Plumbing Permits	7			10															
Mechanical Permits	0			0															
Grading Permits	25			75															
Plan Check/Plan Change			40,177.28	0		150,961.31													
Total	192	\$	119,901.42	666	\$	405,792.06													
<b>DEPARTMENT REVENUE</b>																			
Building Division	\$ 119,901.42																		
Planning Division	\$ 4,370.00																		
Total	\$ 124,271.42																		
<b>LAKE HAVASU CITY</b>																			
<b>COMMUNITY SERVICES DEPARTMENT</b>																			
<b>October 2014</b>																			
	\$ 405,792.06																		
	\$ 24,240.00																		
	\$ 430,032.06																		

APPLICATION NUMBER	STRUCTURE NUMBER	OWNER MAILING ADDRESS	PROPERTY ADDRESS	Parcel ID No.	APPLICATION TYPE
13	00001942	000 000 10/29/14	2691 ASCOT DR 106-27-250		RESIDENTIAL SINGLE FAMILY
14	00000395	000 000 10/15/14	1651 SAILING HAWKS DR 120 115-35-020		RESIDENTIAL SINGLE FAMILY - R3 & AB
14	00000700	000 000 10/08/14	120 CYPRESS DR 109-28-102		RESIDENTIAL SINGLE FAMILY
14	00000826	000 000 10/31/14	7041 CIRCUITA DE HACIENDA 113-15-022		RESIDENTIAL SINGLE FAMILY - R3 & AB
14	00000936	000 000 10/09/14	56 CAESAR PL 110-14-046		RESIDENTIAL SINGLE FAMILY
14	00001006	000 000 10/07/14	1651 SAILING HAWKS DR 115 115-35-015		RESIDENTIAL SINGLE FAMILY - R3 & AB
14	00001040	000 000 10/14/14	360 FARALLON DR 106-06-039		RESIDENTIAL SINGLE FAMILY
14	00001268	000 000 10/16/14	1651 SAILING HAWKS DR 141 115-35-041		RESIDENTIAL SINGLE FAMILY - R3 & AB
14	00001286	000 000 10/21/14	3991 CORAL REEF DR 110-15-136		RESIDENTIAL SINGLE FAMILY
14	00001468	000 000 10/30/14	2589 CALYPSO DR 108-22-287B		RESIDENTIAL SINGLE FAMILY
14	00001513	000 000 10/08/14	760 MALIBU CIR 107-83-375		RESIDENTIAL SINGLE FAMILY - ISLAND
14	00001649	000 000 10/08/14	2230 CATAMARAN DR 104-38-211		RESIDENTIAL SINGLE FAMILY
14	00001752	000 000 10/13/14	2761 VIA NARANJA 105-17-171A		RESIDENTIAL SINGLE FAMILY
14	00001785	000 000 10/30/14	1860 BURGUNDY DR 115-06-066		RESIDENTIAL SINGLE FAMILY

APPLICATION NUMBER	STRUCTURE C.O. DATE	OWNER MAILING ADDRESS	PROPERTY ADDRESS Parcel ID No.	APPLICATION TYPE
14 00001931	000 000 10/09/14	[REDACTED]	3390 THUNDERHEAD DR 111-12-319	RESIDENTIAL SINGLE FAMILY
14 00002178	000 000 10/29/14	[REDACTED]	2564 CLIFFWOOD DR 106-27-283	RESIDENTIAL SINGLE FAMILY
14 00002266	000 000 10/02/14	[REDACTED]	5601 HWY 95 N 920 120-54-009	COMMERCIAL ADDN/ALTER/TI
14 00002453	000 000 10/06/14	[REDACTED]	3038 ALADDIN DR 112-13-036	RESIDENTIAL SINGLE FAMILY
15 00000097	000 000 10/17/14	[REDACTED]	1791 PALO VERDE BLVD N 115-09-006	RESIDENTIAL SINGLE FAMILY
15 00000127	000 000 10/13/14	[REDACTED]	1695 MESQUITE AVE 216 107-08-032	COMMERCIAL ADDN/ALTER/TI

APPLICATION TYPE AND DESCRIPTION DATE ADDRESS/ Parcel ID No. PROPERTY OWNER/ CONTRACTOR

14-00001110 NRTI COMMERCIAL ADDN/ALTER/TI 12/20/13 5601 HWY 95 N 102 TR ORR INC  
 120-54-009  
 2392-01-PAR A TRACT-BLOCK-LOT

STRUCTURE - 000 000 KAY JEWELERS TENANT IMPROVEMENT  
 PERMIT TYPE - CB 00 COMMERCIAL BUILDING PERMIT  
 ISSUE DATE VALUATION SUBCONTRACTOR(S)  
 10/29/14 85000

14-00001297 NRCS STORE/RESTAURANT/WAREHOUSE/MARKET/LAUNDROMAT 1/23/14 1561 PALO VERDE BLVD S LHC CONSTRUCTION INC  
 107-07-004  
 2183-02-01

STRUCTURE - 000 000 RESTAURANT BUILDING  
 PERMIT TYPE - CB 00 COMMERCIAL BUILDING PERMIT  
 ISSUE DATE VALUATION SUBCONTRACTOR(S)  
 10/20/14 580205

15-00000179 NRTI COMMERCIAL ADDN/ALTER/TI 7/29/14 1801 MESQUITE AVE THUNDERBIRD CONST & DEVELOP  
 107-02-018  
 2329-01-02

STRUCTURE - 000 000 TENANT IMPROVEMENT MEDICAL BUILDING  
 PERMIT TYPE - CB 00 COMMERCIAL BUILDING PERMIT  
 ISSUE DATE VALUATION SUBCONTRACTOR(S)  
 10/15/14 300000

15-00000284 NRTI COMMERCIAL ADDN/ALTER/TI 8/11/14 1736 MCCULLOCH BLVD S SOUTH COAST CONSTRUCTION, LLC  
 114-06-158  
 2217-15-02

STRUCTURE - 000 000 TENANT IMPROVEMENT  
 PERMIT TYPE - CB 00 COMMERCIAL BUILDING PERMIT  
 ISSUE DATE VALUATION SUBCONTRACTOR(S)  
 10/24/14 25000

15-00000307 NRTI COMMERCIAL ADDN/ALTER/TI 8/14/14 1971 MCCULLOCH BLVD N 100 THUNDERBIRD CONST & DEVELOP  
 107-34-004  
 2310-01-04

STRUCTURE - 000 000 DENTAL TENANT IMPROVEMENT  
 PERMIT TYPE - CB 00 COMMERCIAL BUILDING PERMIT  
 ISSUE DATE VALUATION SUBCONTRACTOR(S)  
 10/03/14 150000

15-00000427 NRTI COMMERCIAL ADDN/ALTER/TI 9/02/14 1540 PALO VERDE BLVD S CORE CONSTRUCTION  
 107-07-009  
 2183-03-03

STRUCTURE - 000 000 TI FOR CULINARY ARTS EDUCATION  
 PERMIT TYPE - CB 00 COMMERCIAL BUILDING PERMIT  
 ISSUE DATE VALUATION SUBCONTRACTOR(S)  
 10/23/14 250000

15-00000435 NRTI COMMERCIAL ADDN/ALTER/TI 9/03/14 1695 MESQUITE AVE 200 VAN KOY DESIGN AND CONSTRUCTI  
 107-08-032  
 113-02-13

STRUCTURE - 000 000 TENANT IMPROVEMENT  
 PERMIT TYPE - CB 00 COMMERCIAL BUILDING PERMIT  
 ISSUE DATE VALUATION SUBCONTRACTOR(S)  
 10/16/14 20000

15-00000532 NRTI COMMERCIAL ADDN/ALTER/TI 9/16/14 2168 MCCULLOCH BLVD N O/B (FOR CDD DATA BASE)  
 108-12-072  
 161-05-13

-----  
 APPLICATION TYPE AND DESCRIPTION  
 DATE  
 ADDRESS/  
 Parcel ID No.  
 TRACT-BLOCK-LOT  
 PROPERTY OWNER/  
 CONTRACTOR  
 -----

15-00000532 (CONTINUED)

STRUCTURE - 000 000 FOOT LITR DANCE T.I.  
 PERMIT TYPE - CB 00 COMMERCIAL BUILDING PERMIT  
 ISSUE DATE VALUATION SUBCONTRACTOR(S)  
 10/24/14 30000  
 15-00000620 NRRT COMMERCIAL ADDN/ALTER/TT  
 9/26/14 1425 PATRICIAN DR  
 104-35-023 PUEBLO MECHANICAL & CONTROLS  
 2180-04-01

STRUCTURE - 000 000 REPLACE EXSTG CHILLER W/NEW CHILLER  
 PERMIT TYPE - CB 00 COMMERCIAL BUILDING PERMIT  
 ISSUE DATE VALUATION SUBCONTRACTOR(S)  
 10/23/14 300000  
 15-00000714 NRRT COMMERCIAL ADDN/ALTER/TT  
 10/09/14 1620 MCCULLOCH BLVD N  
 107-25-002  
 2301A-01-02 O/B (FOR CDD DATA BASE)

STRUCTURE - 000 000 RESTROOMS REMODEL  
 PERMIT TYPE - CB 00 COMMERCIAL BUILDING PERMIT  
 ISSUE DATE VALUATION SUBCONTRACTOR(S)  
 10/09/14 8000  
 15-00000751 NRRT COMMERCIAL ADDN/ALTER/TT  
 10/15/14 1021 LAKE HAVASU AVE N  
 115-12-006  
 2308A-02-02 PRO LINE CONSTRUCTION SRVC LLC

STRUCTURE - 000 000 MINOR TENANT IMPROVEMENT  
 PERMIT TYPE - CB 00 COMMERCIAL BUILDING PERMIT  
 ISSUE DATE VALUATION SUBCONTRACTOR(S)  
 10/24/14 15000

TOTAL PERMITS ISSUED 11 TOTAL PERMITS HELD 0  
 TOTAL PERMIT VALUATION 1,763,205  
 GRAND TOTAL ISSUED 11 GRAND TOTAL HELD 0  
 GRAND TOTAL PERMIT VALUATION 1,763,205

OBTAINED VALUATION FROM PERMIT VALUATION

APPLICATION TYPE AND DESCRIPTION  
 DATE

ADDRESS/  
 Parcel ID No.  
 TRACT-BLOCK-LOT

PROPERTY OWNER/  
 CONTRACTOR

14-00001343 CGRD GRADING - COMMERCIAL  
 1/31/14

1561 PAJO VERDE BLVD S  
 107-07-004  
 2183-02-01

LHC CONSTRUCTION INC

STRUCTURE - 000 000 GRADING  
 PERMIT TYPE - CGRD 00 COMMERCIAL GRADING PERMIT

ISSUE DATE VALUATION  
 10/20/14 165

SUBCONTRACTOR(S)

15-00000601 RGRD GRADING - RESIDENTIAL  
 9/24/14

3351 KEARSAGE DR 101-7  
 114-06-013  
 2217-02-11

DAI CONSTRUCTION

STRUCTURE - 000 000 PAULSON 7-PIEX GRADING  
 PERMIT TYPE - CGRD 00 COMMERCIAL GRADING PERMIT

ISSUE DATE VALUATION  
 10/28/14 330

SUBCONTRACTOR(S)

TOTAL PERMITS ISSUED 2 TOTAL PERMITS HELD 0  
 TOTAL PERMIT VALUATION 495

GRAND TOTAL ISSUED 2 GRAND TOTAL HELD 0  
 GRAND TOTAL PERMIT VALUATION 495

PREPARED 11/04/14, 14:33:13  
PROGRAM BP412L  
Lake Havasu City

PERMITS ISSUED REPORT  
10/01/14 THRU 10/31/14  
DEPARTMENT - BUILDING  
PERMIT TYPE - CDEM COMMERCIAL DEMOLITION  
OBTAINED VALUATION FROM APPLICATION VALUATION

APPLICATION APPLICATION TYPE AND DESCRIPTION DATE VALUATION ADDRESS/  
Parcel ID No.  
TRACT-BLOCK-LOT

PROPERTY OWNER/  
CONTRACTOR

15-00000649 CDEM COMMERCIAL DEMOLITION 10/01/14 \$25000 2187 MCCULLOCH BLVD N  
108-12-049  
161-04-02 THUNDERBIRD CONST & DEVELOP

STRUCTURE - 000 000 MINOR DEMO TO INTERIOR AND ROOF ISSUE DATE 10/01/14 SUBCONTRACTOR(S)  
PERMIT TYPE - CDEM 00 COMMERCIAL DEMOLITION

TOTAL PERMITS ISSUED 1 TOTAL PERMITS HELD 0

TOTAL APPLICATION VALUATION 25,000

GRAND TOTAL ISSUED 1 GRAND TOTAL HELD 0

GRAND TOTAL APPLICATION VALUATION 25,000

APPLICATION APPLICATION TYPE AND DESCRIPTION DATE ADDRESS/  
Parcel ID No.  
TRACT-BLOCK-LOT CONTRACTOR

14-00000988 RSP RESIDENTIAL SINGLE FAMILY 11/27/13 1 STANDARD PLAN 000-00-000 O/B (FOR CDD DATA BASE)  
STANDARD PLAN

~~STRUCTURE - 000 000 STANDARD RSE~~ ~~ISSUE DATE VALUATION~~ ~~SUBCONTRACTOR(S)~~  
~~PERMIT TYPE - COMB 00-RESIDENTIAL BUILDING PERMIT~~ ~~10/06/14 11449~~

14-00001946 RSPA RESIDENTIAL ADDN/ALTER/CONVERSION 4/21/14 *PLAN CHG TO ADD 4th GARAGE 320 0810 320 LA* 2506 MARINER LN O/B (FOR CDD DATA BASE)  
108-17-167  
119A-06-07

STRUCTURE - 000 000 GARAGES & ROOMS ADDITION ISSUE DATE VALUATION SUBCONTRACTOR(S)  
PERMIT TYPE - COMB 00 RESIDENTIAL BUILDING PERMIT 10/07/14 14869  
187 MALIBU CIR ARIZONA HOMES OF KINGMAN LLC  
8888-03-109 *41704*

15-00000309 IRSF RESIDENTIAL SINGLE FAMILY - ISLAND 8/14/14 787 MALIBU CIR ARIZONA HOMES OF KINGMAN LLC  
8888-03-109

STRUCTURE - 000 000 RSP/EGR ISSUE DATE VALUATION SUBCONTRACTOR(S)  
PERMIT TYPE - COMB 00 RESIDENTIAL BUILDING PERMIT 10/27/14 420355  
4119 HIGHLANDER AVE O/B (FOR CDD DATA BASE)  
111-11-090  
2247-08-13

15-00000348 RSPA RESIDENTIAL ADDN/ALTER/CONVERSION 8/19/14 4119 HIGHLANDER AVE O/B (FOR CDD DATA BASE)  
111-11-090  
2247-08-13

STRUCTURE - 000 000 ADDITION TO LIV RM & BEDROOM ISSUE DATE VALUATION SUBCONTRACTOR(S)  
PERMIT TYPE - COMB 00 RESIDENTIAL BUILDING PERMIT 10/20/14 22200  
2085 PALMER DR BEN THOMAS INC  
109-12-032  
135C-03-12

15-00000355 RSP RESIDENTIAL SINGLE FAMILY 8/20/14 2085 PALMER DR BEN THOMAS INC  
109-12-032  
135C-03-12

STRUCTURE - 000 000 RSP - EGR ISSUE DATE VALUATION SUBCONTRACTOR(S)  
PERMIT TYPE - COMB 00 RESIDENTIAL BUILDING PERMIT 10/22/14 350114  
3396 DESERT PL ARIZONA HOMES OF KINGMAN LLC  
2216-03-15

15-00000380 RSP RESIDENTIAL SINGLE FAMILY 8/26/14 3396 DESERT PL ARIZONA HOMES OF KINGMAN LLC  
2216-03-15

STRUCTURE - 000 000 DRIVEWAY FOR RSP ISSUE DATE VALUATION SUBCONTRACTOR(S)  
PERMIT TYPE - COMB 00 RESIDENTIAL BUILDING PERMIT 10/14/14 136591  
3396 DESERT PL ARIZONA HOMES OF KINGMAN LLC  
113-07-021  
2216-03-15

15-00000381 NRCG RESIDENTIAL GARAGES/CARPORTS 8/26/14 3396 DESERT PL ARIZONA HOMES OF KINGMAN LLC  
2216-03-15

STRUCTURE - 000 000 DET GARAGE ISSUE DATE VALUATION SUBCONTRACTOR(S)  
PERMIT TYPE - COMB 00 RESIDENTIAL BUILDING PERMIT 10/14/14 26730  
3704 KICKING HORSE CT SEVILLE BUILDERS INC  
2190-11-12

15-00000386 RSP RESIDENTIAL SINGLE FAMILY 8/26/14 3704 KICKING HORSE CT SEVILLE BUILDERS INC  
2190-11-12



APPLICATION TYPE AND DESCRIPTION DATE ADDRESS/ Parcel ID No. PROPERTY OWNER/ CONTRACTOR  
 TRACT-BLOCK-LOT

15-00000386 (CONTINUED)

STRUCTURE - 000 000 RESIDENTIAL SINGLE FAMILY  
 PERMIT TYPE - COMB 00 RESIDENTIAL BUILDING PERMIT  
 ISSUE DATE VALUATION SUBCONTRACTOR (S)  
 10/06/14 175026

15-00000389 RSF RESIDENTIAL SINGLE FAMILY  
 8/27/14  
 3960 SILVER CLIPPER LN  
 111-08-110  
 127B-06-12  
 JANECEK HOMES

STRUCTURE - 000 000 SINGLE FAMILY RESIDENCE  
 PERMIT TYPE - COMB 00 RESIDENTIAL BUILDING PERMIT  
 ISSUE DATE VALUATION SUBCONTRACTOR (S)  
 10/17/14 288915

15-00000412 RD3 RESIDENTIAL DUPLEX - R3 & ABOVE  
 8/29/14  
 2321 KIOWA BLVD N A  
 104-47-052  
 2192-05-10  
 BARTIA, JOSEPH

STRUCTURE - 000 000 BARTIA DUPLEX  
 PERMIT TYPE - COMB 00 RESIDENTIAL BUILDING PERMIT  
 ISSUE DATE VALUATION SUBCONTRACTOR (S)  
 10/21/14 75776

15-00000413 RD3 RESIDENTIAL DUPLEX - R3 & ABOVE  
 8/29/14  
 2321 KIOWA BLVD N B  
 104-47-052  
 2192-05-10  
 BARTIA, JOSEPH

STRUCTURE - 000 000 BARTIA STANDARD PLAN DUPLEX  
 PERMIT TYPE - COMB 00 RESIDENTIAL BUILDING PERMIT  
 ISSUE DATE VALUATION SUBCONTRACTOR (S)  
 10/21/14 75776

15-00000414 RSF3 RESIDENTIAL SINGLE FAMILY - R3 & ABOVE  
 8/29/14  
 2321 KIOWA BLVD N C  
 104-47-052  
 2192-05-10  
 BARTIA, JOSEPH

STRUCTURE - 000 000 BARTIA STANDARD PLAN 512  
 PERMIT TYPE - COMB 00 RESIDENTIAL BUILDING PERMIT  
 ISSUE DATE VALUATION SUBCONTRACTOR (S)  
 10/21/14 37888

15-00000415 RSF3 RESIDENTIAL SINGLE FAMILY - R3 & ABOVE  
 8/29/14  
 2321 KIOWA BLVD N D  
 104-47-052  
 2192-05-10  
 BARTIA, JOSEPH

STRUCTURE - 000 000 BARTIA STANDARD PLAN 512  
 PERMIT TYPE - COMB 00 RESIDENTIAL BUILDING PERMIT  
 ISSUE DATE VALUATION SUBCONTRACTOR (S)  
 10/21/14 37888

15-00000417 RD3 RESIDENTIAL DUPLEX - R3 & ABOVE  
 8/29/14  
 2341 KIOWA BLVD N A  
 104-47-051  
 2192-05-09  
 BARTIA, JOSEPH

STRUCTURE - 000 000 BARTIA STANDARD PLAN DUPLEX  
 PERMIT TYPE - COMB 00 RESIDENTIAL BUILDING PERMIT  
 ISSUE DATE VALUATION SUBCONTRACTOR (S)  
 10/21/14 75776

15-00000418 RD3 RESIDENTIAL DUPLEX - R3 & ABOVE  
 8/29/14  
 2341 KIOWA BLVD N B  
 104-47-051  
 2192-05-09  
 BARTIA, JOSEPH

-----  
 APPLICATION TYPE AND DESCRIPTION  
 DATE  
 ADDRESS/  
 Parcel ID No.  
 TRACT-BLOCK-LOT  
 PROPERTY OWNER/  
 CONTRACTOR  
 -----

15-00000418 (CONTINUED)

STRUCTURE - 000 000 BARTA STAND PLAN DUPLEX  
 PERMIT TYPE - COMB 00 RESIDENTIAL BUILDING PERMIT  
 ISSUE DATE VALUATION  
 10/21/14 75776  
 SUBCONTRACTOR(S)

15-00000419 RSF3 RESIDENTIAL SINGLE FAMILY - R3 & ABOVE  
 8/29/14  
 2341 KIOWA BLVD N C  
 104-47-051  
 2192-05-09  
 BARTA, JOSEPH

STRUCTURE - 000 000 BARTA STND PLAN 512  
 PERMIT TYPE - COMB 00 RESIDENTIAL BUILDING PERMIT  
 ISSUE DATE VALUATION  
 10/21/14 37888  
 SUBCONTRACTOR(S)

15-00000420 RSF3 RESIDENTIAL SINGLE FAMILY - R3 & ABOVE  
 8/29/14  
 2341 KIOWA BLVD N D  
 104-47-051  
 2192-05-09  
 BARTA, JOSEPH

STRUCTURE - 000 000 BARTA STND PLAN 512  
 PERMIT TYPE - COMB 00 RESIDENTIAL BUILDING PERMIT  
 ISSUE DATE VALUATION  
 10/21/14 37888  
 SUBCONTRACTOR(S)

15-00000428 RSF RESIDENTIAL SINGLE FAMILY  
 9/02/14  
 3791 COMET DR  
 110-11-014  
 2279-02-13  
 DESERT SUN HOMES LLC

STRUCTURE - 000 000 RESIDENTIAL SINGLE FAMILY  
 PERMIT TYPE - COMB 00 RESIDENTIAL BUILDING PERMIT  
 ISSUE DATE VALUATION  
 10/07/14 168627  
 SUBCONTRACTOR(S)

15-00000437 RSF RESIDENTIAL SINGLE FAMILY  
 9/03/14  
 2967 CARAVELLE DR  
 105-13-012  
 2165-01-12  
 DESERT SUN HOMES LLC

STRUCTURE - 000 000 SINGLE FAMILY RESIDENCE  
 PERMIT TYPE - COMB 00 RESIDENTIAL BUILDING PERMIT  
 ISSUE DATE VALUATION  
 10/10/14 167962  
 SUBCONTRACTOR(S)

15-00000451 NRGC RESIDENTIAL GARAGES/CARPORTS  
 9/05/14  
 3340 FOUNTAIN PALM DR  
 112-09-025  
 2239-03-15  
 O/B (FOR CDD DATA BASE)

STRUCTURE - 000 000 RV GARAGE ADDITION  
 PERMIT TYPE - COMB 00 RESIDENTIAL BUILDING PERMIT  
 ISSUE DATE VALUATION  
 10/07/14 25920  
 SUBCONTRACTOR(S)

15-00000455 RSF RESIDENTIAL SINGLE FAMILY  
 9/05/14  
 2307 DAYTONA LOOP  
 109-28-082  
 2275A-05-08  
 RIVER RIDGE BUILDERS INC

STRUCTURE - 000 000 EGR RSF  
 PERMIT TYPE - COMB 00 RESIDENTIAL BUILDING PERMIT  
 ISSUE DATE VALUATION  
 10/06/14 191761  
 SUBCONTRACTOR(S)

15-00000491 NRGC RESIDENTIAL GARAGES/CARPORTS  
 9/10/14  
 3085 PEPPERWOOD DR  
 112-07-162  
 2229-04-40  
 INTERSTATE CARPORTS

APPLICATION TYPE AND DESCRIPTION  
 DATE  
 ADDRESS/  
 Parcel ID No.  
 TRACT-BLOCK-LOT  
 PROPERTY OWNER/  
 CONTRACTOR

15-00000491 (CONTINUED)

STRUCTURE - 000 000 SHADE COVER - INTERSTATE STD  
 PERMIT TYPE - COMB 00 RESIDENTIAL BUILDING PERMIT  
 ISSUE DATE VALUATION  
 10/22/14 14022  
 SUBCONTRACTOR(S)  
 15-00000498 NRCG RESIDENTIAL GARAGES/CARPORTS  
 PERMIT TYPE - COMB 00 RESIDENTIAL BUILDING PERMIT  
 ISSUE DATE VALUATION  
 9/10/14 1895 CHIP DR  
 109-29-197  
 2302-07-07  
 O/B (FOR CDD DATA BASE)

STRUCTURE - 000 000 DET RV GARAGE  
 PERMIT TYPE - COMB 00 RESIDENTIAL BUILDING PERMIT  
 ISSUE DATE VALUATION  
 10/03/14 61506  
 SUBCONTRACTOR(S)  
 15-00000501 RSF RESIDENTIAL SINGLE FAMILY  
 PERMIT TYPE - COMB 00 RESIDENTIAL BUILDING PERMIT  
 ISSUE DATE VALUATION  
 9/11/14 1701 DEER RUN DR  
 115-06-021  
 2278-02-02  
 DESERT SUN HOMES LLC

STRUCTURE - 000 000 RESIDENTIAL SINGLE FAMILY  
 PERMIT TYPE - COMB 00 RESIDENTIAL BUILDING PERMIT  
 ISSUE DATE VALUATION  
 10/14/14 221159  
 SUBCONTRACTOR(S)  
 15-00000527 RSF RESIDENTIAL SINGLE FAMILY  
 PERMIT TYPE - COMB 00 RESIDENTIAL BUILDING PERMIT  
 ISSUE DATE VALUATION  
 9/16/14 2811 RANCHERO LN  
 105-10-035  
 2166-01-35  
 RIVER RIDGE BUILDERS INC

STRUCTURE - 000 000 RSF  
 PERMIT TYPE - COMB 00 RESIDENTIAL BUILDING PERMIT  
 ISSUE DATE VALUATION  
 10/06/14 136918  
 SUBCONTRACTOR(S)  
 15-00000531 NRCG RESIDENTIAL GARAGES/CARPORTS  
 PERMIT TYPE - COMB 00 RESIDENTIAL BUILDING PERMIT  
 ISSUE DATE VALUATION  
 9/16/14 3490 BALI DR  
 105-04-294  
 123-14-03  
 O/B (FOR CDD DATA BASE)

STRUCTURE - 000 000 ATTACHED GARAGE  
 PERMIT TYPE - COMB 00 RESIDENTIAL BUILDING PERMIT  
 ISSUE DATE VALUATION  
 10/03/14 28917  
 SUBCONTRACTOR(S)  
 15-00000536 RSF RESIDENTIAL SINGLE FAMILY  
 PERMIT TYPE - COMB 00 RESIDENTIAL BUILDING PERMIT  
 ISSUE DATE VALUATION  
 9/17/14 4176 MERCURY DR  
 111-11-226  
 2247-13-11  
 RIVER RIDGE BUILDERS INC

STRUCTURE - 000 000 RESIDENTIAL SINGLE FAMILY  
 PERMIT TYPE - COMB 00 RESIDENTIAL BUILDING PERMIT  
 ISSUE DATE VALUATION  
 10/24/14 184373  
 SUBCONTRACTOR(S)  
 15-00000541 RSFA RESIDENTIAL ADDN/ALTER/CONVERSION  
 PERMIT TYPE - COMB 00 RESIDENTIAL BUILDING PERMIT  
 ISSUE DATE VALUATION  
 9/18/14 3340 FOUNTAIN PALM DR  
 112-09-025  
 2239-03-15  
 O/B (FOR CDD DATA BASE)

STRUCTURE - 000 000 CASITA  
 PERMIT TYPE - COMB 00 RESIDENTIAL BUILDING PERMIT  
 ISSUE DATE VALUATION  
 10/07/14 35876  
 SUBCONTRACTOR(S)  
 15-00000545 NRCG RESIDENTIAL GARAGES/CARPORTS  
 PERMIT TYPE - COMB 00 RESIDENTIAL BUILDING PERMIT  
 ISSUE DATE VALUATION  
 9/18/14 2764 INDIAN PIPE LN  
 114-08-052  
 2258-03-16  
 SILVERADO CUSTOM HOMES

APPLICATION APPLICATION TYPE AND DESCRIPTION DATE ADDRESS/ Parcel ID No. PROPERTY OWNER/ CONTRACTOR TRACT-BLOCK-LOT

15-00000545 (CONTINUED)

STRUCTURE - 000 000 DET GARAGE  
 PERMIT TYPE - COMB 00 RESIDENTIAL BUILDING PERMIT  
 ISSUE DATE VALUATION  
 10/07/14 12960  
 SUBCONTRACTOR(S)

15-00000548 RSF RESIDENTIAL SINGLE FAMILY  
 9/18/14  
 701 PAPOOSE DR  
 114-08-243  
 2258-08-14  
 AEROSTAR HOMES

STRUCTURE - 000 000 RSF - STAND PLAN  
 PERMIT TYPE - COMB 00 RESIDENTIAL BUILDING PERMIT  
 ISSUE DATE VALUATION  
 10/06/14 184064  
 SUBCONTRACTOR(S)

15-00000561 NRCG RESIDENTIAL GARAGES/CARPORTS  
 9/19/14  
 2180 CASPER DR  
 109-17-155  
 136-08-11  
 GREEN LIGHT SOLAR INDUSTRIES

STRUCTURE - 000 000 ENGINEERED RV GARAGE  
 PERMIT TYPE - COMB 00 RESIDENTIAL BUILDING PERMIT  
 ISSUE DATE VALUATION  
 10/10/14 29241  
 SUBCONTRACTOR(S)

15-00000575 NRCG RESIDENTIAL GARAGES/CARPORTS  
 9/22/14  
 481 SILVER KING DR  
 105-11-054  
 2167-04-20  
 O/B (FOR CDD DATA BASE)

STRUCTURE - 000 000 CARPORT TO GARAGE  
 PERMIT TYPE - COMB 00 RESIDENTIAL BUILDING PERMIT  
 ISSUE DATE VALUATION  
 10/08/14 3200  
 SUBCONTRACTOR(S)

15-00000576 RSF RESIDENTIAL SINGLE FAMILY  
 9/22/14  
 2988 CARAVAN DR  
 112-06-070  
 2248-06-10  
 DESERT SUN HOMES LLC

STRUCTURE - 000 000 SINGLE FAMILY RESIDENCE  
 PERMIT TYPE - COMB 00 RESIDENTIAL BUILDING PERMIT  
 ISSUE DATE VALUATION  
 10/29/14 179723  
 SUBCONTRACTOR(S)

15-00000577 RSF RESIDENTIAL SINGLE FAMILY  
 9/22/14  
 816 DEERWATER DR  
 106-28-057  
 2277-02-26  
 DESERT SUN HOMES LLC

STRUCTURE - 000 000 ENGINEERED RSF  
 PERMIT TYPE - COMB 00 RESIDENTIAL BUILDING PERMIT  
 ISSUE DATE VALUATION  
 10/10/14 148659  
 SUBCONTRACTOR(S)

15-00000584 RSF RESIDENTIAL SINGLE FAMILY  
 9/23/14  
 1604 WILLOW AVE  
 107-05-200  
 107-05-02  
 MCDONALD CONSTRUCTION

STRUCTURE - 000 000 RESIDENTIAL SINGLE FAMILY  
 PERMIT TYPE - COMB 00 RESIDENTIAL BUILDING PERMIT  
 ISSUE DATE VALUATION  
 10/17/14 151309  
 SUBCONTRACTOR(S)

15-00000597 RSF RESIDENTIAL SINGLE FAMILY  
 9/24/14  
 2491 VIBRO LN  
 109-27-199  
 2260-06-58  
 BURNS BUILDERS & REAL ESTATE

APPLICATION TYPE AND DESCRIPTION DATE ADDRESS/ Parcel ID No. PROPERTY OWNER/ CONTRACTOR  
 TRACT-BLOCK-LOT

15-00000597 (CONTINUED)

STRUCTURE - 000 000 NEW RSF  
 PERMIT TYPE - COMB 00 RESIDENTIAL BUILDING PERMIT  
 ISSUE DATE VALUATION SUBCONTRACTOR(S)  
 10/20/14 205247

15-00000605 RD3 RESIDENTIAL DUPLEX - R3 & ABOVE  
 9/25/14  
 3351 KEARSAGE DR 101&2  
 114-06-013  
 2217-02-11  
 DAT CONSTRUCTION

STRUCTURE - 000 000 PAULSON DUPLEX A101 & A102  
 PERMIT TYPE - COMB 00 RESIDENTIAL BUILDING PERMIT  
 ISSUE DATE VALUATION SUBCONTRACTOR(S)  
 10/28/14 75776

15-00000606 RSF3 RESIDENTIAL SINGLE FAMILY - R3 & ABOVE  
 9/25/14  
 3351 KEARSAGE DR 103  
 114-06-013  
 2217-02-11  
 DAT CONSTRUCTION

STRUCTURE - 000 000 PAULSON SINGLE UNIT B103  
 PERMIT TYPE - COMB 00 RESIDENTIAL BUILDING PERMIT  
 ISSUE DATE VALUATION SUBCONTRACTOR(S)  
 10/28/14 37888

15-00000607 RD3 RESIDENTIAL DUPLEX - R3 & ABOVE  
 9/25/14  
 3351 KEARSAGE DR 104&5  
 114-06-013  
 2217-02-11  
 DAT CONSTRUCTION

STRUCTURE - 000 000 PAULSON DUPLEX C104 & C105  
 PERMIT TYPE - COMB 00 RESIDENTIAL BUILDING PERMIT  
 ISSUE DATE VALUATION SUBCONTRACTOR(S)  
 10/28/14 75776

15-00000608 RD3 RESIDENTIAL DUPLEX - R3 & ABOVE  
 9/25/14  
 3351 KEARSAGE DR 106&7  
 114-06-013  
 2217-02-11  
 DAT CONSTRUCTION

STRUCTURE - 000 000 PAULSON DUPLEX D106 & D107  
 PERMIT TYPE - COMB 00 RESIDENTIAL BUILDING PERMIT  
 ISSUE DATE VALUATION SUBCONTRACTOR(S)  
 10/28/14 75776

15-00000614 RSFA RESIDENTIAL ADDN/ALTER/CONVERSION  
 9/26/14  
 2515 HUNTINGTON DR  
 104-31-177  
 2157-10-12  
 O/B (FOR CDD DATA BASE)

STRUCTURE - 000 000 CONV PART OF GAR & ADD LIV AREA & PATIO  
 PERMIT TYPE - COMB 00 RESIDENTIAL BUILDING PERMIT  
 ISSUE DATE VALUATION SUBCONTRACTOR(S)  
 10/20/14 61336

15-00000632 NRCG RESIDENTIAL GARAGES/CARPORTS  
 9/29/14  
 2909 CASTAWAY DR  
 105-10-252  
 2166-10-01  
 COLTRIN CONSTRUCTION

STRUCTURE - 000 000 RVGARAGE ADDITION  
 PERMIT TYPE - COMB 00 RESIDENTIAL BUILDING PERMIT  
 ISSUE DATE VALUATION SUBCONTRACTOR(S)  
 10/10/14 17496

15-00000640 RSF3 RESIDENTIAL SINGLE FAMILY - R3 & ABOVE  
 9/30/14  
 2224 LITTLER LN 35  
 109-44-035  
 0000-03-05  
 O/B (FOR CDD DATA BASE)

APPLICATION TYPE AND DESCRIPTION DATE ADDRESS/  
 Parcel ID No.  
 TRACT-BLOCK-LOT PROPERTY OWNER/  
 CONTRACTOR

15-00000640 (CONTINUED)

STRUCTURE - 000 000 EXISTING HOUSE DEMO'D TO SLAB - NEW RSF ISSUE DATE VALUATION SUBCONTRACTOR(S)  
 PERMIT TYPE - COMB 00 RESIDENTIAL BUILDING PERMIT 10/29/14 213075

15-00000642 RSFA RESIDENTIAL ADDN/ALTER/CONVERSION ISSUE DATE VALUATION SUBCONTRACTOR(S)  
 9/30/14 1850 RAINBOW AVE S SEVILLE BUILDERS INC  
 106-07-019A  
 131-02-03

STRUCTURE - 000 000 PATIO ISSUE DATE VALUATION SUBCONTRACTOR(S)  
 PERMIT TYPE - COMB 00 RESIDENTIAL BUILDING PERMIT 10/20/14 2470

15-00000651 NREG RESIDENTIAL GARAGES/CARPORTS ISSUE DATE VALUATION SUBCONTRACTOR(S)  
 10/01/14 3865 SILVER CLIPPER LN DIAMOND CONSTRUCTION  
 111-08-094  
 127B-04-28

STRUCTURE - 000 000 DET RV GARAGE ISSUE DATE VALUATION SUBCONTRACTOR(S)  
 PERMIT TYPE - COMB 00 RESIDENTIAL BUILDING PERMIT 10/17/14 44469

15-00000652 RSFA RESIDENTIAL ADDN/ALTER/CONVERSION ISSUE DATE VALUATION SUBCONTRACTOR(S)  
 10/02/14 3180 OSBORN DR RAIN OR SHINE AWNINGS & GUTTER  
 114-18-077  
 2289-08-03

STRUCTURE - 000 000 SOLID ALUM PATIO COVER ISSUE DATE VALUATION SUBCONTRACTOR(S)  
 PERMIT TYPE - COMB 00 RESIDENTIAL BUILDING PERMIT 10/27/14 6992

15-00000655 NREG RESIDENTIAL GARAGES/CARPORTS ISSUE DATE VALUATION SUBCONTRACTOR(S)  
 10/02/14 2475 HILLVIEW DR SARE BUILDING CORP  
 104-32-200  
 2160-07-11

STRUCTURE - 000 000 DET RV GARAGE ISSUE DATE VALUATION SUBCONTRACTOR(S)  
 PERMIT TYPE - COMB 00 RESIDENTIAL BUILDING PERMIT 10/17/14 36936

15-00000659 RSF RESIDENTIAL SINGLE FAMILY ISSUE DATE VALUATION SUBCONTRACTOR(S)  
 10/03/14 2320 GREEN DR BRIDGEWATER BUILDERS  
 109-24-005  
 2171-02-02

STRUCTURE - 000 000 SINGLE FAMILY RESIDENCE ISSUE DATE VALUATION SUBCONTRACTOR(S)  
 PERMIT TYPE - COMB 00 RESIDENTIAL BUILDING PERMIT 10/28/14 19495

15-00000664 RSFA RESIDENTIAL ADDN/ALTER/CONVERSION ISSUE DATE VALUATION SUBCONTRACTOR(S)  
 10/03/14 1743 RAINBOW AVE S A & E FLOORING AND CONSTRUCTIO  
 106-07-070  
 131-03-14

STRUCTURE - 000 000 BATHROOM & PATIO ADD ISSUE DATE VALUATION SUBCONTRACTOR(S)  
 PERMIT TYPE - COMB 00 RESIDENTIAL BUILDING PERMIT 10/21/14 18426

15-00000684 RVPA RECREATIONAL VEHICLE PARK ADDITION ISSUE DATE VALUATION SUBCONTRACTOR(S)  
 10/06/14 1905 VICTORIA FARMS RD 358  
 120-53-092  
 0000-04-04

(B FOR CDD DATA BASE)

APPLICATION TYPE AND DESCRIPTION  
 DATE ADDRESS/  
 Parcel ID No.  
 TRACT-BLOCK-LOT  
 PROPERTY OWNER/  
 CONTRACTOR

15-00000684 (CONTINUED)

STRUCTURE - 000 000 RELOCATE WASTEWATER AND WATER  
 PERMIT TYPE - COMB 00 RESIDENTIAL BUILDING PERMIT  
 15-00000685 RSFA RESIDENTIAL ADDN/ALTER/CONVERSION  
 10/06/14 1255 KIBBEY DR  
 112-16-114  
 2215-03-46  
 O/B (FOR CDD DATA BASE)

STRUCTURE - 000 000 METAL PATIO COVER  
 PERMIT TYPE - COMB 00 RESIDENTIAL BUILDING PERMIT  
 15-00000688 RSF RESIDENTIAL SINGLE FAMILY  
 10/07/14 2618 STARMLST LN  
 106-08-054  
 132-07-23  
 PAOLO CUTTING EDGE CONCRETE

STRUCTURE - 000 000 STANDARD PLAN 1741/3 CAR/RV  
 PERMIT TYPE - COMB 00 RESIDENTIAL BUILDING PERMIT  
 15-00000693 RSF RESIDENTIAL SINGLE FAMILY  
 10/07/14 1400 TANQUERAY DR  
 104-35-172  
 2180-09-06  
 RIVER RIDGE BUILDERS INC

STRUCTURE - 000 000 RSF  
 PERMIT TYPE - COMB 00 RESIDENTIAL BUILDING PERMIT  
 15-00000696 NRGC RESIDENTIAL GARAGES/CARPORTS  
 10/07/14 2435 SMOKETREE AVE N  
 108-08-146  
 103-05-17  
 INTERSTATE CARPORTS

STRUCTURE - 000 000 SHADE COVER  
 PERMIT TYPE - COMB 00 RESIDENTIAL BUILDING PERMIT  
 15-00000701 RSFA RESIDENTIAL ADDN/ALTER/CONVERSION  
 10/08/14 424 SABINO DR  
 107-06-032  
 108-03-12  
 O/B (FOR CDD DATA BASE)

STRUCTURE - 000 000 PATIO  
 PERMIT TYPE - COMB 00 RESIDENTIAL BUILDING PERMIT  
 15-00000713 IRSP RESIDENTIAL SINGLE FAMILY - ISLAND  
 10/09/14 690 ISLAND CIR  
 107-83-111  
 8888-02-10  
 BRESSMAN CONSTRUCTION LLC

STRUCTURE - 000 000 RESIDENTIAL SINGLE FAMILY  
 PERMIT TYPE - COMB 00 RESIDENTIAL BUILDING PERMIT  
 15-00000718 NRGC RESIDENTIAL GARAGES/CARPORTS  
 10/10/14 3650 WARM SPRINGS DR  
 110-04-054  
 2144-03-22  
 DIAMOND CONSTRUCTION

APPLICATION APPLICATION TYPE AND DESCRIPTION DATE ADDRESS/ Parcel ID No. PROPERTY OWNER/ CONTRACTOR TRACT-BLOCK-LOT

15-00000718 (CONTINUED)

STRUCTURE - 000 000 GARAGE WITH CASITA  
 PERMIT TYPE - COMB 00 RESIDENTIAL BUILDING PERMIT  
 ISSUE DATE VALUATION SUBCONTRACTOR(S)  
 10/28/14 70288 [REDACTED]

15-00000721 ELEC ELECTRIC PERMIT - STAND ALONE  
 10/10/14 2490 WOOD LN BRIDGE CORE BUILDERS  
 109-05-006  
 135G-01-06  
 STRUCTURE - 000 000 PLUMB/GAS/ELEC - NON PERMITTED STRUCTURE  
 PERMIT TYPE - COMB 00 RESIDENTIAL BUILDING PERMIT  
 ISSUE DATE VALUATION SUBCONTRACTOR(S)  
 10/15/14 1000 [REDACTED]

15-00000724 IRSP RESIDENTIAL SINGLE FAMILY - ISLAND  
 10/13/14 667 GRAND ISLAND CIR ARIZONA HOMES OF KINGMAN LLC  
 107-83-122  
 8888-02-21  
 STRUCTURE - 000 000 RSF  
 PERMIT TYPE - COMB 00 RESIDENTIAL BUILDING PERMIT  
 ISSUE DATE VALUATION SUBCONTRACTOR(S)  
 10/30/14 127149 [REDACTED]

15-00000753 NRCG RESIDENTIAL GARAGES/CARPORTS  
 10/15/14 771 DONNER CT RIVER HOMES INC  
 109-21-124  
 2244-05-20  
 STRUCTURE - 000 000 DET RV GARAGE  
 PERMIT TYPE - COMB 00 RESIDENTIAL BUILDING PERMIT  
 ISSUE DATE VALUATION SUBCONTRACTOR(S)  
 10/28/14 39825 [REDACTED]

15-00000786 RSF RESIDENTIAL SINGLE FAMILY  
 10/20/14 2555 PALO VERDE BLVD N RIVER RIDGE BUILDERS INC  
 112-11-037  
 2207-01-37  
 STRUCTURE - 000 000 SINGLE FAMILY RESIDENCE  
 PERMIT TYPE - COMB 00 RESIDENTIAL BUILDING PERMIT  
 ISSUE DATE VALUATION SUBCONTRACTOR(S)  
 10/24/14 170755 [REDACTED]

15-00000811 RSFA RESIDENTIAL ADDN/ALTER/CONVERSION  
 10/23/14 2565 PALO VERDE BLVD N RIVER RIDGE BUILDERS INC  
 112-11-036  
 2207-01-36  
 STRUCTURE - 000 000 SINGLE FAMILY RESIDENCE  
 PERMIT TYPE - COMB 00 RESIDENTIAL BUILDING PERMIT  
 ISSUE DATE VALUATION SUBCONTRACTOR(S)  
 10/24/14 170755 [REDACTED]

15-00000812 RSFA RESIDENTIAL ADDN/ALTER/CONVERSION  
 10/23/14 3060 TRIPOLI DR WESTERN ARIZONA LATH AND PLAST  
 112-06-008  
 2248-03-05  
 STRUCTURE - 000 000 STUCCO  
 PERMIT TYPE - COMB 00 RESIDENTIAL BUILDING PERMIT  
 ISSUE DATE VALUATION SUBCONTRACTOR(S)  
 10/23/14 6000 [REDACTED]

2911 ALIBI DR  
 112-18-134  
 2276-09-18  
 O/S FOR CDD DATA BASE



APPLICATION APPLICATION TYPE AND DESCRIPTION DATE ADDRESS/ PARCEL ID NO. TRACT-BLOCK-LOT PROPERTY OWNER/ CONTRACTOR

15-00000812 (CONTINUED)

STRUCTURE - 000 000 CONVERT PART OF GARAGE TO BATHROOM ISSUE DATE VALUATION SUBCONTRACTOR(S)  
 PERMIT TYPE - COMB 00 RESIDENTIAL BUILDING PERMIT 10/30/14 6768

TOTAL PERMITS ISSUED 64 TOTAL PERMITS HELD 0  
 TOTAL PERMIT VALUATION 6,256,700

GRAND TOTAL ISSUED 64 GRAND TOTAL HELD 0  
 GRAND TOTAL PERMIT VALUATION 6,256,700

*6,256,700*  
*4,003,124*

PREPARED 11/04/14, 11:56:46  
PROGRAM BP412L  
Lake Havasu City

PERMITS ISSUED REPORT  
10/01/14 THRU 10/31/14  
DEPARTMENT - BUILDING  
PERMIT TYPE - RDEM RESIDENTIAL DEMOLITION PERMIT  
OBTAINED VALUATION FROM PERMIT VALUATION

-----  
APPLICATION APPLICATION TYPE AND DESCRIPTION  
DATE  
15-00000354 RDEM RESIDENTIAL DEMOLITION  
8/20/14  
ADDRESS/  
Parcel ID No.  
TRACT-BLOCK-LOT  
2085 PALMER DR  
109-12-032  
135C-03-12  
PROPERTY OWNER/  
CONTRACTOR  
O/B (FOR CDD DATA BASE)

STRUCTURE - 000 000 DEMO RSF AND SLAB  
PERMIT TYPE - RDEM 00 RESIDENTIAL DEMOLITION PERMIT  
ISSUE DATE VALUATION SUBCONTRACTOR(S)  
10/22/14

TOTAL PERMITS ISSUED	1	TOTAL PERMITS HELD	0
TOTAL PERMIT VALUATION			0
GRAND TOTAL ISSUED	1	GRAND TOTAL HELD	0
GRAND TOTAL PERMIT VALUATION			0

DEPARTMENT - BUILDING  
 PERMIT TYPE - RGRD RESIDENTIAL GRADING PERMIT  
 OBTAINED VALUATION FROM PERMIT VALUATION

APPLICATION TYPE AND DESCRIPTION  
 DATE

ADDRESS/  
 Parcel ID No.  
 TRACT-BLOCK-LOT

PROPERTY OWNER/  
 CONTRACTOR

12-00001421 RGRD GRADING - RESIDENTIAL  
 4/11/12

1973 BURGUNDY DR  
 115-06-393  
 2278-21-27A

O/H (FOR CDD DATA BASE)

STRUCTURE - 000 000 GRADING FOR RSF IN PUE  
 PERMIT TYPE - RGRD 00 RESIDENTIAL GRADING PERMIT

ISSUE DATE VALUATION  
 10/20/14

SUBCONTRACTOR (S)

15-00000613 RGRD GRADING - RESIDENTIAL  
 9/26/14

3397 CANDLERWOOD PLZ  
 114-17-297  
 2274-15-14

PIONEER EARTHMOVERS INC

STRUCTURE - 000 000 GRADING FOR RSF IN PUE  
 PERMIT TYPE - RGRD 00 RESIDENTIAL GRADING PERMIT

ISSUE DATE VALUATION  
 10/07/14

SUBCONTRACTOR (S)

15-00000629 RGRD GRADING - RESIDENTIAL  
 9/26/14

3336 ARAPAHO LN  
 114-09-051A  
 2256-04-27

CORNCO EXCAVATION INC

STRUCTURE - 000 000 GRADING FOR RSF IN PUE  
 PERMIT TYPE - RGRD 00 RESIDENTIAL GRADING PERMIT

ISSUE DATE VALUATION  
 10/02/14

SUBCONTRACTOR (S)

15-00000630 RGRD GRADING - RESIDENTIAL  
 9/26/14

3274 RUSTLER DR  
 108-03-155  
 2162-05-14

CORNCO EXCAVATION INC

STRUCTURE - 000 000 GRADING FOR RSF IN PUE  
 PERMIT TYPE - RGRD 00 RESIDENTIAL GRADING PERMIT

ISSUE DATE VALUATION  
 10/02/14

SUBCONTRACTOR (S)

15-00000631 RGRD GRADING - RESIDENTIAL  
 9/26/14

2915 HIGHERWATER DR  
 108-16-202  
 118-13-29

CORNCO EXCAVATION INC

STRUCTURE - 000 000 GRADING FOR RSF IN PUE  
 PERMIT TYPE - RGRD 00 RESIDENTIAL GRADING PERMIT

ISSUE DATE VALUATION  
 10/02/14

SUBCONTRACTOR (S)

15-00000646 RGRD GRADING - RESIDENTIAL  
 10/01/14

2750 CASTAWAY DR  
 108-22-215  
 147-08-06

CORNCO EXCAVATION INC

STRUCTURE - 000 000 GRADING FOR RSF NOT IN PUE  
 PERMIT TYPE - RGRD 00 RESIDENTIAL GRADING PERMIT

ISSUE DATE VALUATION  
 10/09/14

SUBCONTRACTOR (S)

15-00000663 RGRD GRADING - RESIDENTIAL  
 10/03/14

3371 AMBERWOOD AVE  
 113-07-189  
 2216-11-25

CORNCO EXCAVATION INC

STRUCTURE - 000 000 GRADING FOR RSF NOT IN PUE  
 PERMIT TYPE - RGRD 00 RESIDENTIAL GRADING PERMIT

ISSUE DATE VALUATION  
 10/09/14

SUBCONTRACTOR (S)

15-00000689 RGRD GRADING - RESIDENTIAL  
 10/07/14

3758 BOOY LN  
 110-08-054  
 2219-06-16

CORNCO EXCAVATION INC

APPLICATION APPLICATION TYPE AND DESCRIPTION  
DATE ADDRESS/  
Parcel ID No.  
TRACT-BLOCK-LOT  
PROPERTY OWNER/  
CONTRACTOR

15-00000689 (CONTINUED)

STRUCTURE - 000 000 GRADING FOR RSF IN PUE  
PERMIT TYPE - RGRD 00 RESIDENTIAL GRADING PERMIT  
15-00000690 RGRD GRADING - RESIDENTIAL  
10/07/14  
2665 SAN JUAN DR  
104-29-112  
2158-07-29  
CORNCO EXCAVATION INC

STRUCTURE - 000 000 GRADING FOR RSF IN PUE  
PERMIT TYPE - RGRD 00 RESIDENTIAL GRADING PERMIT  
15-00000710 RGRD GRADING - RESIDENTIAL  
10/09/14  
2921 SIMITTAN DR  
112-16-204A  
2215-05-28  
JOHN SMITH DUMP TRUCK/BACKHOE

STRUCTURE - 000 000 GRADING FOR RSF NOT IN PUE  
PERMIT TYPE - RGRD 00 RESIDENTIAL GRADING PERMIT  
15-00000712 RGRD GRADING - RESIDENTIAL  
10/09/14  
2882 OSBORN DR  
114-16-106  
2287-08-05  
PIONEER EARTHMOVERS INC

STRUCTURE - 000 000 GRADING FOR RSF IN PUE  
PERMIT TYPE - RGRD 00 RESIDENTIAL GRADING PERMIT  
15-00000722 RGRD GRADING - RESIDENTIAL  
10/10/14  
511 KEY DR  
110-12-656  
2280-30-26  
PIONEER EARTHMOVERS INC

STRUCTURE - 000 000 GRADING FOR RSF IN PUE  
PERMIT TYPE - RGRD 00 RESIDENTIAL GRADING PERMIT  
15-00000733 RGRD GRADING - RESIDENTIAL  
10/14/14  
3041 SIMITTAN DR  
112-13-005  
2240-01-05  
CORNCO EXCAVATION INC

STRUCTURE - 000 000 GRADING FOR RSF IN PUE  
PERMIT TYPE - RGRD 00 RESIDENTIAL GRADING PERMIT  
15-00000734 RGRD GRADING - RESIDENTIAL  
10/14/14  
2565 PALO VERDE BLVD N  
112-11-036  
2207-01-36  
CORNCO EXCAVATION INC

STRUCTURE - 000 000 GRADING FOR RSF IN PUE  
PERMIT TYPE - RGRD 00 RESIDENTIAL GRADING PERMIT  
15-00000735 RGRD GRADING - RESIDENTIAL  
10/14/14  
2555 PALO VERDE BLVD N  
112-11-037  
2207-01-37  
CORNCO EXCAVATION INC

-----  
APPLICATION APPLICATION TYPE AND DESCRIPTION  
DATE ADDRESS/  
Parcel ID No.  
TRACT-BLOCK-LOT  
PROPERTY OWNER/  
CONTRACTOR  
-----

15-00000735 (CONTINUED)

STRUCTURE - 000 000 GRADING FOR RSP IN PUB  
PERMIT TYPE - RGRD 00 RESIDENTIAL GRADING PERMIT  
ISSUE DATE VALUATION SUBCONTRACTOR(S)  
10/20/14  
15-00000736 RGRD GRADING - RESIDENTIAL  
1908 SPRUCE DR  
109-29-150  
2302-06-02  
CORNCO EXCAVATION INC

STRUCTURE - 000 000 GRADING FOR RSP IN PUB  
PERMIT TYPE - RGRD 00 RESIDENTIAL GRADING PERMIT  
ISSUE DATE VALUATION SUBCONTRACTOR(S)  
10/20/14  
15-00000737 RGRD GRADING - RESIDENTIAL  
3620 KICKING HORSE DR  
113-08-371  
2190-11-26  
CORNCO EXCAVATION INC

STRUCTURE - 000 000 GRADING FOR RSP IN PUB  
PERMIT TYPE - RGRD 00 RESIDENTIAL GRADING PERMIT  
ISSUE DATE VALUATION SUBCONTRACTOR(S)  
10/20/14  
15-00000748 RGRD GRADING - RESIDENTIAL  
3447 POBBY TRAIL CT  
111-12-015  
2250-02-06  
PIONEER EARTHMOVERS INC

STRUCTURE - 000 000 GRADING FOR RSP IN PUB  
PERMIT TYPE - RGRD 00 RESIDENTIAL GRADING PERMIT  
ISSUE DATE VALUATION SUBCONTRACTOR(S)  
10/22/14  
15-00000777 RGRD GRADING - RESIDENTIAL  
3191 IROQUOIS CIR  
108-25-128  
2129-03-49  
O/B (FOR CDD DATA BASE)

STRUCTURE - 000 000 GRADING FOR RSP NOT IN PUB  
PERMIT TYPE - RGRD 00 RESIDENTIAL GRADING PERMIT  
ISSUE DATE VALUATION SUBCONTRACTOR(S)  
10/23/14  
15-00000779 RGRD GRADING - RESIDENTIAL  
3382 DESERT CT  
113-07-016  
2216-03-10  
TRI-SUN'S ENGINEERING INC

STRUCTURE - 000 000 GRADING FOR RSP IN PUB  
PERMIT TYPE - RGRD 00 RESIDENTIAL GRADING PERMIT  
ISSUE DATE VALUATION SUBCONTRACTOR(S)  
10/24/14  
15-00000784 RGRD GRADING - RESIDENTIAL  
3479 SHAWNEE LN  
105-05-082  
124-05-07  
STATEWIDE EXCAVATION INC

STRUCTURE - 000 000 GRADING FOR RSP NOT IN PUB  
PERMIT TYPE - RGRD 00 RESIDENTIAL GRADING PERMIT  
ISSUE DATE VALUATION SUBCONTRACTOR(S)  
10/24/14  
15-00000823 RGRD GRADING - RESIDENTIAL  
3015 APPLEWOOD DR  
112-07-111  
2229-03-32  
PIONEER EARTHMOVERS INC

PREPARED 11/04/14, 11:56:59  
 PROGRAM BH412L  
 Lake Havasu City

PERMITS ISSUED REPORT  
 10/01/14 THRU 10/31/14

PAGE 4

DEPARTMENT - BUILDING  
 PERMIT TYPE - RGRD RESIDENTIAL GRADING PERMIT  
 OBTAINED VALUATION FROM PERMIT VALUATION

APPLICATION APPLICATION TYPE AND DESCRIPTION  
 DATE

ADDRESS/  
 Parcel ID No.  
 TRACT-BLOCK-LOT

PROPERTY OWNER/  
 CONTRACTOR

15-00000823 (CONTINUED)

STRUCTURE - 000 000 GRADING FOR RSF IN PUE  
 PERMIT TYPE - RGRD 00 RESIDENTIAL GRADING PERMIT

ISSUE DATE VALUATION  
 10/29/14

SUBCONTRACTOR(S)

15-00000824 RGRD GRADING - RESIDENTIAL  
 10/24/14

3025 APPLEWOOD DR  
 112-07-110  
 2229-03-31

PIIONEER EARTHMOVERS INC

STRUCTURE - 000 000 GRADING FOR RSF IN PUE  
 PERMIT TYPE - RGRD 00 RESIDENTIAL GRADING PERMIT

ISSUE DATE VALUATION  
 10/29/14

SUBCONTRACTOR(S)

TOTAL PERMITS ISSUED 23 TOTAL PERMITS HELD 0  
 TOTAL PERMIT VALUATION 0

GRAND TOTAL ISSUED 23 GRAND TOTAL HELD 0

GRAND TOTAL PERMIT VALUATION 0

OBTAINED VALUATION FROM PERMIT VALUATION

APPLICATION DATE	APPLICATION TYPE AND DESCRIPTION	ADDRESS/ Parcel ID No. TRACT-BLOCK-LOT	PROPERTY OWNER/ CONTRACTOR
15-00000625 RW	RETAINING WALL 9/26/14	1487 MCCULLOCH BLVD S 111-18-154 2208-09-12	INDUSCO
15-00000645 RW	RETAINING WALL 10/01/14	3666 DESERT GARDEN DR 113-10-144 2294-08-18	TED CUTTING EDGE MASONRY INC
15-00000660 RW	RETAINING WALL 10/03/14	3322 SILVERSPORN DR 105-12-362 2168-21-08	O/B (FOR CDD DATA BASE)
15-00000694 RW	RETAINING WALL 10/07/14	2375 REGATTA DR 104-37-115 2223-05-24	ARMOR FENCE & MASONRY
15-00000702 RW	RETAINING WALL 10/08/14	2295 COSMINA DR 106-07-150 131-07-13	O/B (FOR CDD DATA BASE)
15-00000706 RW	RETAINING WALL 10/08/14	5060 CIRCUA DE HACIENDA 113-16-019 2368-01-19	MASONRY & MORE LLC
15-00000720 RW	RETAINING WALL 10/10/14	1011 PLAZA LAGO 113-20-025 2372-01-25	G OXLEY CONSTRUCTION LLC
15-00000732 RW	RETAINING WALL 10/14/14	1210 PALISADES CT 104-32-215 2160-07-26	O/B (FOR CDD DATA BASE)

APPLICATION APPLICATION TYPE AND DESCRIPTION  
 DATE

ADDRESS/  
 Parcel ID No.  
 TRACT-BLOCK-LOT

PROPERTY OWNER/  
 CONTRACTOR

15-00000732 (CONTINUED)

STRUCTURE - 000 000 RW 22'X5'6" RIGHT  
 PERMIT TYPE - WALL 00 RETAINING WALL  
 15-00000760 RW RETAINING WALL  
 10/16/14

ISSUE DATE VALUATION  
 10/15/14 1560  
 7041 CIRCUILA DE HACIENDA  
 113-15-022  
 2367-01-22

SUBCONTRACTOR(S)  
 MASONRY & MORE LLC

STRUCTURE - 000 000 25'X4'W/5'RS, 20'X4'  
 PERMIT TYPE - WALL 00 RETAINING WALL  
 15-00000761 RW RETAINING WALL  
 10/16/14

ISSUE DATE VALUATION  
 10/21/14 3120  
 1245 GARVEY DR  
 112-16-272  
 2215-08-11

SUBCONTRACTOR(S)  
 MASONRY & MORE LLC

STRUCTURE - 000 000 20'X3'TO 5' FRONT  
 PERMIT TYPE - WALL 00 RETAINING WALL  
 15-00000762 RW RETAINING WALL  
 10/16/14

ISSUE DATE VALUATION  
 10/21/14 1560  
 3216 SHEIK DR  
 112-13-209  
 2240-12-05

SUBCONTRACTOR(S)  
 MASONRY & MORE LLC

STRUCTURE - 000 000 55'X3'TO 7', LEFT  
 PERMIT TYPE - WALL 00 RETAINING WALL  
 15-00000775 RW RETAINING WALL  
 10/17/14

ISSUE DATE VALUATION  
 10/21/14 3965  
 501 MEADOWS DR  
 108-02-046  
 2151-04-07

SUBCONTRACTOR(S)  
 INDUSCO

STRUCTURE - 000 000 16'X4', 90'X5', 60'X6' IN PUE  
 PERMIT TYPE - WALL 00 RETAINING WALL  
 15-00000782 RW RETAINING WALL  
 10/20/14

ISSUE DATE VALUATION  
 10/21/14 11362  
 3555 OFFSHORE CT  
 110-03-241  
 2143-14-17

SUBCONTRACTOR(S)  
 ARMOR FENCE & MASONRY

STRUCTURE - 000 000 64'X5' LEFT SIDE IN PUE  
 PERMIT TYPE - WALL 00 RETAINING WALL  
 15-00000806 RW RETAINING WALL  
 10/22/14

ISSUE DATE VALUATION  
 10/22/14 4160  
 1580 CONESTOGA DR  
 111-14-063  
 2209-05-02

SUBCONTRACTOR(S)  
 LED CUTTING EDGE MASONRY INC

STRUCTURE - 000 000 70'X0TO 8'TO 0, 20'X0TO 4' W3/1 SLOPE IN  
 PERMIT TYPE - WALL 00 RETAINING WALL  
 15-00000807 RW RETAINING WALL  
 10/22/14

ISSUE DATE VALUATION  
 10/24/14 4160  
 1908 SPRUCE DR  
 109-29-150  
 2302-06-02

SUBCONTRACTOR(S)  
 LED CUTTING EDGE MASONRY INC



DEPARTMENT - BUILDING  
 PERMIT TYPE - WALL RETAINING WALL  
 OBTAINED VALUATION FROM PERMIT VALUATION

APPLICATION APPLICATION TYPE AND DESCRIPTION  
 DATE ADDRESS/  
 Parcel ID No.  
 TRACT-BLOCK-LOT  
 PROPERTY OWNER/  
 CONTRACTOR

15-00000807 (CONTINUED)

STRUCTURE - 000 000 90'X2'TO8', 90'X8'TO 0' IN PUE  
 PERMIT TYPE - WALL 00 RETAINING WALL  
 ISSUE DATE VALUATION SUBCONTRACTOR(S)  
 10/24/14 9360

15-00000809 RW RETAINING WALL  
 10/23/14  
 337 PACIFIC DR  
 110-13-170  
 2282-09-26  
 MASONRY & MORE LLC

STRUCTURE - 000 000 40'X2'W/5'PS  
 PERMIT TYPE - WALL 00 RETAINING WALL  
 ISSUE DATE VALUATION SUBCONTRACTOR(S)  
 10/30/14 2600

15-00000810 RW RETAINING WALL  
 10/23/14  
 2250 PALMER DR  
 109-02-042  
 135D-05-07  
 MASONRY & MORE LLC

STRUCTURE - 000 000 RW 4'TO 5'TO 4' LEFT  
 PERMIT TYPE - WALL 00 RETAINING WALL  
 ISSUE DATE VALUATION SUBCONTRACTOR(S)  
 10/30/14 1365

15-00000821 RW RETAINING WALL  
 10/23/14  
 1030 AVIENDA DEL SOL  
 113-20-037  
 2372-01-37  
 IHC CONSTRUCTION INC

STRUCTURE - 000 000 RW 190', 5'TO 5.5' LEFT SIDE  
 PERMIT TYPE - WALL 00 RETAINING WALL  
 ISSUE DATE VALUATION SUBCONTRACTOR(S)  
 10/29/14 12350

15-00000833 RW RETAINING WALL  
 10/27/14  
 1052 MONTROSE DR  
 105-29-052  
 2350-02-02  
 JKH SITE SERVICES LLC

STRUCTURE - 000 000 17'X2'W/5'PS RIGHT  
 PERMIT TYPE - WALL 00 RETAINING WALL  
 ISSUE DATE VALUATION SUBCONTRACTOR(S)  
 10/28/14 1547

TOTAL PERMITS ISSUED 19 TOTAL PERMITS HELD 0

TOTAL PERMIT VALUATION 114,881

GRAND TOTAL ISSUED 19 GRAND TOTAL HELD 0

GRAND TOTAL PERMIT VALUATION 114,881

DEPARTMENT - BUILDING  
PERMIT TYPE - SP SWIMMING POOL AND/OR SPA  
OBTAINED VALUATION FROM APPLICATION VALUATION

APPLICATION	APPLICATION TYPE AND DESCRIPTION	DATE	VALUATION	ADDRESS/ Parcel ID No. TRACT-BLOCK-LOT	PROPERTY OWNER/ CONTRACTOR
15-00000362	RSFP RESIDENTIAL POOL/SPA	8/21/14	\$20000	4176 MERCURY DR 111-11-226 2247-13-11	MOHAVE COUNTY POOLS
STRUCTURE - 000 000 GUNITE POOL ONLY					
PERMIT TYPE - SP 00 SWIMMING POOL AND/OR SPA					
ISSUE DATE 10/24/14					
SUBCONTRACTOR(S)					
15-00000585	RSFP RESIDENTIAL POOL/SPA	9/23/14	\$45000	500 LAKE HAVASU AVE S 109-38-001A 2291-01-01	GNT PIPEWORKS LLC
STRUCTURE - 000 000 NEW SHOTCRETE POOL AND SPA					
PERMIT TYPE - SP 00 SWIMMING POOL AND/OR SPA					
ISSUE DATE 10/09/14					
SUBCONTRACTOR(S)					
15-00000590	RSFP RESIDENTIAL POOL/SPA	9/24/14	\$30000	2231 CHIP DR 109-22-026 2169-03-01	MOHAVE COUNTY POOLS
STRUCTURE - 000 000 POOL, SPA & GAS LINE					
PERMIT TYPE - SP 00 SWIMMING POOL AND/OR SPA					
ISSUE DATE 10/07/14					
SUBCONTRACTOR(S)					
15-00000621	RSFP RESIDENTIAL POOL/SPA	9/26/14	\$33000	624 GRAND ISLAND DR 107-83-304 8888-01-18	SANDCASTLE POOLS
STRUCTURE - 000 000 SHOTCRETE POOL					
PERMIT TYPE - SP 00 SWIMMING POOL AND/OR SPA					
ISSUE DATE 10/01/14					
SUBCONTRACTOR(S)					
15-00000622	RSFP RESIDENTIAL POOL/SPA	9/26/14	\$26000	4228 COVILLIE DR 111-14-181 2209-11-03	SANDCASTLE POOLS
STRUCTURE - 000 000 SHOTCRETE POOL					
PERMIT TYPE - SP 00 SWIMMING POOL AND/OR SPA					
ISSUE DATE 10/01/14					
SUBCONTRACTOR(S)					
15-00000623	RSFP RESIDENTIAL POOL/SPA	9/26/14	\$35000	1740 AVALON BAY 104-38-139 2224-05-21	SANDCASTLE POOLS
STRUCTURE - 000 000 SHOTCRETE POOL & SPA					
PERMIT TYPE - SP 00 SWIMMING POOL AND/OR SPA					
ISSUE DATE 10/01/14					
SUBCONTRACTOR(S)					
15-00000624	RSFP RESIDENTIAL POOL/SPA	9/26/14	\$37000	1701 DEER RUN DR 115-06-021 2278-02-02	SANDCASTLE POOLS
STRUCTURE - 000 000 SHOTCRETE POOL & SPA					
PERMIT TYPE - SP 00 SWIMMING POOL AND/OR SPA					
ISSUE DATE 10/17/14					
SUBCONTRACTOR(S)					
15-00000644	RSFP RESIDENTIAL POOL/SPA	10/01/14	\$27000	620 ARMOUR DR 109-17-080 136-05-19	SANDCASTLE POOLS

OBTAINED VALUATION FROM APPLICATION VALUATION

-----  
 APPLICATION TYPE AND DESCRIPTION  
 DATE VALUATION  
 ADDRESS/  
 Parcel ID No.  
 TRACT-BLOCK-LOT  
 PROPERTY OWNER/  
 CONTRACTOR  
 -----

15-00000644 (CONTINUED)

STRUCTURE - 000 000 SHOTCRETE POOL  
 PERMIT TYPE - SP 00 SWIMMING POOL AND/OR SPA  
 10/14/14  
 SUBCONTRACTOR(S)  
 MOHAVE COUNTY POOLS

STRUCTURE - 000 000 GUNITE POOL  
 PERMIT TYPE - SP 00 SWIMMING POOL AND/OR SPA  
 10/03/14 \$15000  
 2920 WAR EAGLE DR  
 114-14-106  
 2273-08-03  
 ISSUE DATE  
 10/07/14  
 SUBCONTRACTOR(S)  
 MOHAVE COUNTY POOLS

STRUCTURE - 000 000 GUNITE POOL  
 PERMIT TYPE - SP 00 SWIMMING POOL AND/OR SPA  
 10/03/14 \$25000  
 2431 VIEJO LN  
 109-27-205  
 2260-06-64  
 ISSUE DATE  
 10/07/14  
 SUBCONTRACTOR(S)  
 MOHAVE COUNTY POOLS

STRUCTURE - 000 000 GUNITE POOL  
 PERMIT TYPE - SP 00 SWIMMING POOL AND/OR SPA  
 10/07/14 \$10000  
 3290 KIOWA BLVD S  
 105-05-287  
 124-16-04  
 ISSUE DATE  
 10/10/14  
 SUBCONTRACTOR(S)  
 LEWIS POOLS INC

STRUCTURE - 000 000 FB POOL  
 PERMIT TYPE - SP 00 SWIMMING POOL AND/OR SPA  
 10/07/14 \$28000  
 1850 RAINBOW AVE S  
 106-07-019A  
 131-02-03  
 ISSUE DATE  
 10/09/14  
 SUBCONTRACTOR(S)  
 SANDCASTLE POOLS

STRUCTURE - 000 000 SHOTCRETE POOL & SPA  
 PERMIT TYPE - SP 00 SWIMMING POOL AND/OR SPA  
 10/07/14 \$39000  
 3330 SARATOGA AVE  
 105-12-234  
 2168-14-14  
 ISSUE DATE  
 10/14/14  
 SUBCONTRACTOR(S)  
 CUSTOM POOLS OF ARIZONA

STRUCTURE - 000 000 GUNITE POOL/SPA & GAS  
 PERMIT TYPE - SP 00 SWIMMING POOL AND/OR SPA  
 10/09/14 \$25000  
 2590 PASO DORADO  
 105-17-010  
 2316-01-10  
 ISSUE DATE  
 10/14/14  
 SUBCONTRACTOR(S)  
 MOHAVE COUNTY POOLS

STRUCTURE - 000 000 GUNITE POOL/SPA  
 PERMIT TYPE - SP 00 SWIMMING POOL AND/OR SPA  
 10/09/14 \$20000  
 3306 TROODDIS DR  
 105-05-030  
 124-02-06  
 SUBCONTRACTOR(S)  
 MOHAVE COUNTY POOLS

DEPARTMENT - BUILDING  
PERMIT TYPE - SP SWIMMING POOL AND/OR SPA  
OBTAINED VALUATION FROM APPLICATION VALUATION

APPLICATION TYPE AND DESCRIPTION  
DATE VALUATION

ADDRESS/  
Parcel ID No.  
TRACT-BLOCK-LOT

PROPERTY OWNER/  
CONTRACTOR

15-00000715 (CONTINUED)

STRUCTURE - 000 000 GUNITE POOL & PORT SPA  
PERMIT TYPE - SP 00 SWIMMING POOL AND/OR SPA

ISSUE DATE  
10/10/14

SUBCONTRACTOR (S)

15-00000738 RSPR RESIDENTIAL POOL/SPA  
10/14/14 \$51000

1319 KIBBEY DR  
112-16-106  
2215-03-38

SANDCASTLE POOLS

STRUCTURE - 000 000 SHOTCRETE POOL & SPA  
PERMIT TYPE - SP 00 SWIMMING POOL AND/OR SPA

ISSUE DATE  
10/17/14

SUBCONTRACTOR (S)

15-00000758 RSPR RESIDENTIAL POOL/SPA  
10/16/14 \$45000

1900 CABANA DR  
115-06-198  
2278-12-01

ADVANTAGE POOLS

STRUCTURE - 000 000 SHOTCRETE POOL & SPA  
PERMIT TYPE - SP 00 SWIMMING POOL AND/OR SPA

ISSUE DATE  
10/17/14

SUBCONTRACTOR (S)

15-00000813 RSPR RESIDENTIAL POOL/SPA  
10/23/14 \$20000

3691 BLUEGRASS DR  
110-12-538  
2280-24-23

MOHAVE COUNTY POOLS

STRUCTURE - 000 000 GUNITE POOL  
PERMIT TYPE - SP 00 SWIMMING POOL AND/OR SPA

ISSUE DATE  
10/28/14

SUBCONTRACTOR (S)

15-00000815 RSPR RESIDENTIAL POOL/SPA  
10/23/14 \$20000

1532 MANDARIN DR  
115-06-291  
2278-17-25

MOHAVE COUNTY POOLS

STRUCTURE - 000 000 GUNITE POOL  
PERMIT TYPE - SP 00 SWIMMING POOL AND/OR SPA

ISSUE DATE  
10/28/14

SUBCONTRACTOR (S)

15-00000816 RSPR RESIDENTIAL POOL/SPA  
10/23/14 \$25000

3267 CHANUTE PL  
114-17-211  
2274-10-23

MOHAVE COUNTY POOLS

STRUCTURE - 000 000 GUNITE POOL & SPA  
PERMIT TYPE - SP 00 SWIMMING POOL AND/OR SPA

ISSUE DATE  
10/28/14

SUBCONTRACTOR (S)

15-00000817 RSPR RESIDENTIAL POOL/SPA  
10/23/14 \$20000

151 COMANCHE LN  
108-18-123  
119B-11-01

MOHAVE COUNTY POOLS

STRUCTURE - 000 000 GUNITE POOL & PORT SPA  
PERMIT TYPE - SP 00 SWIMMING POOL AND/OR SPA

ISSUE DATE  
10/28/14

SUBCONTRACTOR (S)

15-00000827 RSPR RESIDENTIAL POOL/SPA  
10/24/14 \$500

136 CHIPPEWA LN  
105-05-137  
124-07-12

O/B (FOR CDD DATA BASE)

DEPARTMENT - BUILDING  
 PERMIT TYPE - SP SWIMMING POOL AND/OR SPA  
 OBTAINED VALUATION FROM APPLICATION VALUATION

-----  
 APPLICATION APPLICATION TYPE AND DESCRIPTION VALUATION  
 DATE DATE ADDRESS/  
 Parcel ID No.  
 TRACT-BLOCK-LOT  
 PROPERTY OWNER/  
 CONTRACTOR  
 -----

15-00000827 (CONTINUED)

STRUCTURE - 000 000 ABOVE GROUND POOL  
 PERMIT TYPE - SP 00 SWIMMING POOL AND/OR SPA  
 ISSUE DATE 10/27/14  
 SUBCONTRACTOR(S)  
 15-00000829 RSFP RESIDENTIAL POOL/SPA \$18000  
 10/24/14 3401 LANDAU LN  
 105-04-124 MOHAVE COUNTY POOLS  
 123-05-32

STRUCTURE - 000 000 GUNITE POOL  
 PERMIT TYPE - SP 00 SWIMMING POOL AND/OR SPA  
 ISSUE DATE 10/28/14  
 SUBCONTRACTOR(S)  
 15-00000834 RSFP RESIDENTIAL POOL/SPA \$27000  
 10/27/14 1630 KIRK DR  
 115-15-007 MVA CONST & POOL SERVICE  
 2320-02-06

STRUCTURE - 000 000 GUNITE POOL & SPA  
 PERMIT TYPE - SP 00 SWIMMING POOL AND/OR SPA  
 ISSUE DATE 10/28/14  
 SUBCONTRACTOR(S)  
 15-00000841 RSFP RESIDENTIAL POOL/SPA \$18000  
 10/28/14 3515 OFFSHORE DR  
 110-03-152 MOHAVE COUNTY POOLS  
 2143-11-33

STRUCTURE - 000 000 GUNITE POOL  
 PERMIT TYPE - SP 00 SWIMMING POOL AND/OR SPA  
 ISSUE DATE 10/29/14  
 SUBCONTRACTOR(S)  
 TOTAL PERMITS ISSUED 25 TOTAL PERMITS HELD 0

TOTAL APPLICATION VALUATION 659,500  
 GRAND TOTAL ISSUED 25 GRAND TOTAL HELD 0  
 GRAND TOTAL APPLICATION VALUATION 659,500

APPLICATION APPLICATION TYPE AND DESCRIPTION DATE ADDRESS/ Parcel ID No. PROPERTY OWNER/ CONTRACTOR

15-00000698 PLMB PLUMBING STAND ALONE 10/07/14 386 JONES DR 109-11-036 1053-00-04 PALMTERI CONSTRUCTION INC TRACT-BLOCK-LOT

STRUCTURE - 000 000 GAS LINE W/2 OUTLETS  
 PERMIT TYPE - PLMB 00 PLUMBING PERMIT  
 15-00000729 PLMB PLUMBING STAND ALONE 10/13/14 2741 VIA NARANJA 105-17-169A 2316-08-04 MOUNTAIN DESERT LANDSCAPING

STRUCTURE - 000 000 RELOCATE GAS METER (1 TO 5 OUTLETS)  
 PERMIT TYPE - PLMB 00 PLUMBING PERMIT  
 15-00000759 PLMB PLUMBING STAND ALONE 10/16/14 2490 WOOD LN 109-05-006 135G-01-06 EDGEWATER POOLS

STRUCTURE - 000 000 GAS LINE TO BRQ & FIRE PIT  
 PERMIT TYPE - PLMB 00 PLUMBING PERMIT  
 15-00000770 PLMB PLUMBING STAND ALONE 10/17/14 2145 KIOWA BLVD N 10566 115-20-003C 2348-01-03A SKYLINE PLUMB/CONTRACTORS INC

STRUCTURE - 000 000 PROPANE LINE FOR OVEN  
 PERMIT TYPE - PLMB 00 PLUMBING PERMIT  
 15-00000832 PLMB PLUMBING STAND ALONE 10/27/14 521 CAROL DR 113-09-025 2270-06-04 O/B (FOR CDD DATA BASE)

STRUCTURE - 000 000 SEWER TIE TO CITY SEPTIC  
 PERMIT TYPE - PLMB 00 PLUMBING PERMIT  
 15-00000850 PLMB PLUMBING STAND ALONE 10/29/14 2545 DONNA DR 112-05-279 2243-18-10 O/B (FOR CDD DATA BASE)

TOTAL PERMITS ISSUED 6 TOTAL PERMITS HELD 0  
 TOTAL PERMIT VALUATION 0

GRAND TOTAL ISSUED 6 GRAND TOTAL HELD 0  
 GRAND TOTAL PERMIT VALUATION 0

STRUCTURE - 000 000 REPLACE SECTION OF GAS LINE  
 PERMIT TYPE - PLMB 00 PLUMBING PERMIT  
 ISSUE DATE 10/29/14 VALUATION SUBCONTRACTOR(S)

PREPARED 11/04/14, 11:57:53  
PROGRAM BP412L  
Lake Havasu City

PERMITS ISSUED REPORT  
10/01/14 THRU 10/31/14  
DEPARTMENT - BUILDING  
PERMIT TYPE - GAS GAS PERMIT

OBTAINED VALUATION FROM PERMIT VALUATION

APPLICATION APPLICATION TYPE AND DESCRIPTION  
DATE

ADDRESS/  
Parcel ID No.  
TRACT-BLOCK-LOT

PROPERTY OWNER/  
CONTRACTOR

15-00000657 PLMB PLUMBING STAND ALONE  
10/02/14

940 BLUEBIRD DR  
111-02-104  
2202-06-05

MOHAVE COUNTY POOLS

STRUCTURE - 000 000 GASLINE FOR POOL HEATER  
PERMIT TYPE - GAS 00 GAS PERMIT

ISSUE DATE  
10/07/14

SUBCONTRACTOR(S)

TOTAL PERMITS ISSUED	1	TOTAL PERMITS HELD	0
TOTAL PERMIT VALUATION			0
GRAND TOTAL ISSUED	1	GRAND TOTAL HELD	0
GRAND TOTAL PERMIT VALUATION			0

OBTAINED VALUATION FROM PERMIT VALUATION

APPLICATION APPLICATION TYPE AND DESCRIPTION  
DATE

ADDRESS/  
PARCEL ID No.  
TRACT-BLOCK-LOT

PROPERTY OWNER/  
CONTRACTOR

15-00000442 ELEC ELECTRIC PERMIT - STAND ALONE  
9/04/14

3700 BUENA VISTA AVE  
114-06-073D  
2217-08-01

MORGAN ELECTRIC LLC

STRUCTURE - 000 000 GENERATOR  
PERMIT TYPE - ELEC 00 ELECTRICAL PERMIT  
15-00000443 ELEC ELECTRIC PERMIT - STAND ALONE  
9/04/14

ISSUE DATE VALUATION  
10/29/14

SUBCONTRACTOR (S)

969 SYCAMORE PL  
113-10-020  
2294-02-19

MORGAN ELECTRIC LLC

STRUCTURE - 000 000 GENERATOR  
PERMIT TYPE - ELEC 00 ELECTRICAL PERMIT  
15-00000512 ELEC ELECTRIC PERMIT - STAND ALONE  
9/15/14

ISSUE DATE VALUATION  
10/29/14

SUBCONTRACTOR (S)

2725 SQUALL KING DR  
104-45-273  
2227-08-19

EPCON SOLAR

STRUCTURE - 000 000 REPLACE 200 A SERVICE  
PERMIT TYPE - ELEC 00 ELECTRICAL PERMIT  
15-00000513 ELEC ELECTRIC PERMIT - STAND ALONE  
9/15/14

ISSUE DATE VALUATION  
10/03/14

SUBCONTRACTOR (S)

2725 SQUALL KING DR  
104-45-273  
2227-08-19

EPCON SOLAR

STRUCTURE - 000 000 SOLAR SYSTEM  
PERMIT TYPE - ELEC 00 ELECTRICAL PERMIT  
15-00000514 ELEC ELECTRIC PERMIT - STAND ALONE  
9/15/14

ISSUE DATE VALUATION  
10/03/14

SUBCONTRACTOR (S)

3489 LASSER LN  
105-09-213  
2164-06-49

EPCON SOLAR

STRUCTURE - 000 000 REPLACE 200 A SERVICE  
PERMIT TYPE - ELEC 00 ELECTRICAL PERMIT  
15-00000515 ELEC ELECTRIC PERMIT - STAND ALONE  
9/15/14

ISSUE DATE VALUATION  
10/03/14

SUBCONTRACTOR (S)

3489 LASSER LN  
105-09-213  
2164-06-49

EPCON SOLAR

STRUCTURE - 000 000 SOLAR SYSTEM  
PERMIT TYPE - ELEC 00 ELECTRICAL PERMIT  
15-00000582 ELEC ELECTRIC PERMIT - STAND ALONE  
9/23/14

ISSUE DATE VALUATION  
10/03/14

SUBCONTRACTOR (S)

415 EL CAMINO WAY  
107-16-035A  
2194-06-06&07

MORGAN ELECTRIC LLC

STRUCTURE - 000 000 36 KW GENERATOR  
PERMIT TYPE - ELEC 00 ELECTRICAL PERMIT  
15-00000583 ELEC ELECTRIC PERMIT - STAND ALONE  
9/23/14

ISSUE DATE VALUATION  
10/17/14

SUBCONTRACTOR (S)

1213 ERIN WAY  
115-27-018  
2351-02-18

ESWAY ELECTRIC INC



OBTAINED VALUATION FROM PERMIT VALUATION

APPLICATION APPLICATION TYPE AND DESCRIPTION DATE ADDRESS/ Parcel ID No. PROPERTY OWNER/ CONTRACTOR TRACT-BLOCK-LOT

15-00000583 (CONTINUED)

STRUCTURE - 000 000 ELEC 00 ELECTRICAL PERMIT  
 PERMIT TYPE - 10/06/14 SUBCONTRACTOR(S)

15-00000591 ELEC ELECTRICAL PERMIT - STAND ALONE  
 9/24/14 899 ROLLING HILLS DR ESMAY ELECTRIC INC  
 114-07-157  
 2205-09-16

STRUCTURE - 000 000 ELEC 00 ELECTRICAL PERMIT  
 PERMIT TYPE - 10/06/14 SUBCONTRACTOR(S)

15-00000592 ELEC ELECTRICAL PERMIT - STAND ALONE  
 9/24/14 2800 CISCO DR N ESMAY ELECTRIC INC  
 108-04-039  
 128-03-30

STRUCTURE - 000 000 ELEC 00 ELECTRICAL PERMIT  
 PERMIT TYPE - 10/06/14 SUBCONTRACTOR(S)

15-00000593 ELEC ELECTRICAL PERMIT - STAND ALONE  
 9/24/14 2525 INVERNESS DR ESMAY ELECTRIC INC  
 112-11-102  
 2207-03-09

STRUCTURE - 000 000 ELEC 00 ELECTRICAL PERMIT  
 PERMIT TYPE - 10/06/14 SUBCONTRACTOR(S)

15-00000616 ELEC ELECTRICAL PERMIT - STAND ALONE  
 9/26/14 2360 COSNINA DR SHREMLINE SOLAR POWER SYSTEMS  
 106-07-207  
 131-09-12

STRUCTURE - 000 000 ELEC 00 ELECTRICAL PERMIT  
 PERMIT TYPE - 10/09/14 SUBCONTRACTOR(S)

15-00000617 ELEC ELECTRICAL PERMIT - STAND ALONE  
 9/26/14 240 COMANCHE LN SHREMLINE SOLAR POWER SYSTEMS  
 108-18-150  
 119B-11-28

STRUCTURE - 000 000 SOLAR SYSTEM  
 PERMIT TYPE - ELEC 00 ELECTRICAL PERMIT  
 10/22/14 SUBCONTRACTOR(S)

15-00000626 ELEC ELECTRICAL PERMIT - STAND ALONE  
 9/26/14 3395 JAMAICA BLVD S O/B (FOR CDD DATA BASE)  
 105-13-361  
 2165-15-01

STRUCTURE - 000 000 ELEC 00 ELECTRICAL PERMIT  
 PERMIT TYPE - 10/10/14 SUBCONTRACTOR(S)

15-00000648 ELEC ELECTRICAL PERMIT - STAND ALONE  
 10/01/14 3254 DAYTONA AVE O/B (FOR CDD DATA BASE)  
 105-04-232  
 123-12-05

OBTAINED VALUATION FROM PERMIT VALUATION

APPLICATION APPLICATION TYPE AND DESCRIPTION DATE ADDRESS/ Parcel ID No. PROPERTY OWNER/ CONTRACTOR TRACT-BLOCK-LOT

15-00000648 (CONTINUED)

STRUCTURE - 000 000 SOLAR ARRAY  
PERMIT TYPE - ELEC 00 ELECTRICAL PERMIT  
ISSUE DATE VALUATION SUBCONTRACTOR(S)  
10/09/14

15-00000654 ELEC ELECTRIC PERMIT - STAND ALONE  
10/02/14  
240 COMANCHE LN  
108-18-150  
119B-11-28  
STREAMLINE SOLAR POWER SYSTEMS

STRUCTURE - 000 000 PANEL CHANGE OUT  
PERMIT TYPE - ELEC 00 ELECTRICAL PERMIT  
ISSUE DATE VALUATION SUBCONTRACTOR(S)  
10/22/14

15-00000675 ELEC ELECTRIC PERMIT - STAND ALONE  
10/03/14  
1255 AVALON AVE  
104-32-145  
2160-05-18  
ESMAY ELECTRIC INC

STRUCTURE - 000 000 SOLAR ARRAY  
PERMIT TYPE - ELEC 00 ELECTRICAL PERMIT  
ISSUE DATE VALUATION SUBCONTRACTOR(S)  
10/09/14

15-00000676 ELEC ELECTRIC PERMIT - STAND ALONE  
10/03/14  
2415 CONSTELLATION DR  
106-07-136  
131-06-20  
ESMAY ELECTRIC INC

STRUCTURE - 000 000 SOLAR ARRAY  
PERMIT TYPE - ELEC 00 ELECTRICAL PERMIT  
ISSUE DATE VALUATION SUBCONTRACTOR(S)  
10/09/14

15-00000677 ELEC ELECTRIC PERMIT - STAND ALONE  
10/03/14  
1870 LANTERN DR  
115-06-197  
2278-11-13  
ESMAY ELECTRIC INC

STRUCTURE - 000 000 SOLAR ARRAY  
PERMIT TYPE - ELEC 00 ELECTRICAL PERMIT  
ISSUE DATE VALUATION SUBCONTRACTOR(S)  
10/09/14

15-00000678 ELEC ELECTRIC PERMIT - STAND ALONE  
10/03/14  
3671 TARPON PLZ  
110-11-046  
2279-04-08  
ESMAY ELECTRIC INC

STRUCTURE - 000 000 SOLAR ARRAY  
PERMIT TYPE - ELEC 00 ELECTRICAL PERMIT  
ISSUE DATE VALUATION SUBCONTRACTOR(S)  
10/09/14

15-00000679 ELEC ELECTRIC PERMIT - STAND ALONE  
10/03/14  
1121 REGENCY DR  
114-16-015  
2287-01-15  
ESMAY ELECTRIC INC

STRUCTURE - 000 000 SOLAR ARRAY  
PERMIT TYPE - ELEC 00 ELECTRICAL PERMIT  
ISSUE DATE VALUATION SUBCONTRACTOR(S)  
10/09/14

15-00000700 ELEC ELECTRIC PERMIT - STAND ALONE  
10/08/14  
2424 GREEN DR  
109-34-009  
2319-01-09  
AMERICAN SOLAR

APPLICATION APPLICATION TYPE AND DESCRIPTION  
DATE

ADDRESS/  
Parcel ID No.  
TRACT-BLOCK-LOT

PROPERTY OWNER/  
CONTRACTOR

15-00000700 (CONTINUED)

STRUCTURE - 000 000 SOLAR ARRAY  
PERMIT TYPE - ELEC 00 ELECTRICAL PERMIT

ISSUE DATE VALUATION  
10/16/14

SUBCONTRACTOR (S)

15-00000707 ELEC ELECTRIC PERMIT - STAND ALONE  
10/08/14

1479 BEEBEATER DR  
104-35-152  
2180-08-26&27

KUB ELECTRIC INC

STRUCTURE - 000 000 WP/GFI @ NON-PERMITTED SHED  
PERMIT TYPE - ELEC 00 ELECTRICAL PERMIT

ISSUE DATE VALUATION  
10/16/14

SUBCONTRACTOR (S)

15-00000708 ELEC ELECTRIC PERMIT - STAND ALONE  
10/08/14

2671 POSRIDON DR  
106-27-227  
2152-08-33

STREAMLINE SOLAR POWER SYSTEMS

STRUCTURE - 000 000 SOLAR ARRAY  
PERMIT TYPE - ELEC 00 ELECTRICAL PERMIT

ISSUE DATE VALUATION  
10/30/14

SUBCONTRACTOR (S)

15-00000726 ELEC ELECTRIC PERMIT - STAND ALONE  
10/13/14

3588 WARM SPRINGS DR  
110-04-066  
2144-03-34

CAMPBELL ELECTRIC

STRUCTURE - 000 000 200 AMP PANEL  
PERMIT TYPE - ELEC 00 ELECTRICAL PERMIT

ISSUE DATE VALUATION  
10/13/14

SUBCONTRACTOR (S)

15-00000727 ELEC ELECTRIC PERMIT - STAND ALONE  
10/13/14

3475 OFFSHORE DR  
110-03-169  
2143-12-08

ESMAY ELECTRIC INC

STRUCTURE - 000 000 200 AMP PANEL  
PERMIT TYPE - ELEC 00 ELECTRICAL PERMIT

ISSUE DATE VALUATION  
10/14/14

SUBCONTRACTOR (S)

15-00000728 ELEC ELECTRIC PERMIT - STAND ALONE  
10/13/14

2800 CISCO DR N  
108-04-039  
128-03-30

ESMAY ELECTRIC INC

STRUCTURE - 000 000 200 AMP PANEL  
PERMIT TYPE - ELEC 00 ELECTRICAL PERMIT

ISSUE DATE VALUATION  
10/14/14

SUBCONTRACTOR (S)

15-00000741 ELEC ELECTRIC PERMIT - STAND ALONE  
10/14/14

3495 BIG CHIEF DR  
111-12-146  
2250-11-14

ESMAY ELECTRIC INC

STRUCTURE - 000 000 SOLAR ARRAY  
PERMIT TYPE - ELEC 00 ELECTRICAL PERMIT

ISSUE DATE VALUATION  
10/23/14

SUBCONTRACTOR (S)

15-00000742 ELEC ELECTRIC PERMIT - STAND ALONE  
10/14/14

2840 WAR EAGLE DR  
114-14-143  
2273-10-09

ESMAY ELECTRIC INC

APPLICATION APPLICATION TYPE AND DESCRIPTION DATE ADDRESS/ PARCEL ID No. PROPERTY OWNER/ CONTRACTOR  
 TRACT-BLOCK-LOT

15-00000742 (CONTINUED)

STRUCTURE - 000 000 SOLAR ARRAY  
 PERMIT TYPE - ELEC 00 ELECTRICAL PERMIT  
 ISSUE DATE VALUATION SUBCONTRACTOR (S)  
 10/23/14  
 15-00000743 ELEC ELECTRIC PERMIT - STAND ALONE  
 10/14/14  
 2840 WAR EAGLE DR  
 114-14-143  
 2273-10-09  
 ESMAY ELECTRIC INC

STRUCTURE - 000 000 SERVICE CHANGE 200 TO 200A  
 PERMIT TYPE - ELEC 00 ELECTRICAL PERMIT  
 ISSUE DATE VALUATION SUBCONTRACTOR (S)  
 10/23/14  
 15-00000744 ELEC ELECTRIC PERMIT - STAND ALONE  
 10/15/14  
 3130 DOUGLAS DR  
 112-16-507  
 2215-14-10  
 ESMAY ELECTRIC INC

STRUCTURE - 000 000 SOLAR ARRAY  
 PERMIT TYPE - ELEC 00 ELECTRICAL PERMIT  
 ISSUE DATE VALUATION SUBCONTRACTOR (S)  
 10/23/14  
 15-00000745 ELEC ELECTRIC PERMIT - STAND ALONE  
 10/15/14  
 3650 DESERT ROSE DR  
 113-10-226  
 2294-10-30  
 ESMAY ELECTRIC INC

STRUCTURE - 000 000 SOLAR ARRAY  
 PERMIT TYPE - ELEC 00 ELECTRICAL PERMIT  
 ISSUE DATE VALUATION SUBCONTRACTOR (S)  
 10/23/14  
 15-00000746 ELEC ELECTRIC PERMIT - STAND ALONE  
 10/15/14  
 2190 SENITA DR  
 108-08-161  
 103-07-01  
 ESMAY ELECTRIC INC

STRUCTURE - 000 000 SOLAR ARRAY  
 PERMIT TYPE - ELEC 00 ELECTRICAL PERMIT  
 ISSUE DATE VALUATION SUBCONTRACTOR (S)  
 10/23/14  
 15-00000747 ELEC ELECTRIC PERMIT - STAND ALONE  
 10/15/14  
 3867 WHALER DR  
 110-12-322  
 2280-15-24  
 ESMAY ELECTRIC INC

STRUCTURE - 000 000 SOLAR ARRAY  
 PERMIT TYPE - ELEC 00 ELECTRICAL PERMIT  
 ISSUE DATE VALUATION SUBCONTRACTOR (S)  
 10/23/14  
 15-00000754 ELEC ELECTRIC PERMIT - STAND ALONE  
 10/16/14  
 3438 SADDLEBACK DR  
 105-09-176  
 2164-06-12  
 ESMAY ELECTRIC INC

STRUCTURE - 000 000 SOLAR ARRAY  
 PERMIT TYPE - ELEC 00 ELECTRICAL PERMIT  
 ISSUE DATE VALUATION SUBCONTRACTOR (S)  
 10/23/14  
 15-00000755 ELEC ELECTRIC PERMIT - STAND ALONE  
 10/16/14  
 1000 PALO VERDE PLZ  
 112-15-020  
 2206-01-20  
 ESMAY ELECTRIC INC

OBTAINED VALUATION FROM PERMIT VALUATION

APPLICATION APPLICATION TYPE AND DESCRIPTION DATE ADDRESS/ PARCEL ID NO. PROPERTY OWNER/ CONTRACTOR  
 TRACT-BLOCK-LOT

15-00000755 (CONTINUED)

STRUCTURE - 000 000 SOLAR ARRAY  
 PERMIT TYPE - ELEC 00 ELECTRICAL PERMIT  
 ISSUE DATE VALUATION SUBCONTRACTOR (S)  
 10/23/14  
 15-00000756 ELEC ELECTRIC PERMIT - STAND ALONE  
 10/16/14  
 3230 DOUGLAS DR  
 112-16-517  
 2215-14-20  
 ESMAY ELECTRIC INC

STRUCTURE - 000 000 SOLAR ARRAY  
 PERMIT TYPE - ELEC 00 ELECTRICAL PERMIT  
 ISSUE DATE VALUATION SUBCONTRACTOR (S)  
 10/23/14  
 15-00000757 ELEC ELECTRIC PERMIT - STAND ALONE  
 10/16/14  
 3230 DOUGLAS DR  
 112-16-517  
 2215-14-20  
 ESMAY ELECTRIC INC

STRUCTURE - 000 000 SERVICE CHANGE  
 PERMIT TYPE - ELEC 00 ELECTRICAL PERMIT  
 ISSUE DATE VALUATION SUBCONTRACTOR (S)  
 10/23/14  
 15-00000773 ELEC ELECTRIC PERMIT - STAND ALONE  
 10/17/14  
 2145 KIOWA BLVD N 105&6  
 115-20-003C  
 2348-01-03A  
 CAMPBELL ELECTRIC

STRUCTURE - 000 000 SPRAY BOOTH AND OVEN  
 PERMIT TYPE - ELEC 00 ELECTRICAL PERMIT  
 ISSUE DATE VALUATION SUBCONTRACTOR (S)  
 10/24/14  
 15-00000875 ELEC ELECTRIC PERMIT - STAND ALONE  
 10/31/14  
 890 WINDOW ROCK PLZ  
 110-07-054  
 2220-02-28  
 O/E (FOR CDD DATA BASE)

TOTAL PERMITS ISSUED 40 TOTAL PERMITS HELD 0  
 TOTAL PERMIT VALUATION 0

GRAND TOTAL ISSUED 40 GRAND TOTAL HELD 0  
 GRAND TOTAL PERMIT VALUATION 0

STRUCTURE - 000 000 REPLACE 200 AMP PANEL  
 PERMIT TYPE - ELEC 00 ELECTRICAL PERMIT  
 ISSUE DATE VALUATION SUBCONTRACTOR (S)  
 10/31/14

BUILDING DIVISION					FY 1					PLANNING & ZONING DIVISION						
NEW CONSTRUCTION					FISCAL YEAR TO DATE					LAND USE ACTIONS						
TYPE	CODE	CURRENT MONTH PERMITS	UNITS	VALUE(\$)	PERMITS	UNITS	VALUE(\$)	TYPE	REVIEWS	FEE(\$)	REVIEWS	FEE(\$)	Current Month	Fiscal Year to Date		
<b>RESIDENTIAL</b>																
One Family	RSF	19		3,298,689	103	0	19,234,989	Design Review	0	-	7	-	0	-		
Two Family	RD	0		0	7	14	530,432	Zone Change	0	-	4	-	0	-		
MultiFamily	RMF	0		0	0	0	-	Plan Text Amendment	0	-	0	-	0	-		
Mobile Homes	RMH	0		0	0	0	-	Conditional Use	0	-	2	-	0	-		
Add/Alter	RSFA	43		970,766	232	0	4,372,729	Abandonment	6	-	13	-	6	-		
Pools/Spas	RSFP	29		825,800	158	0	4,090,700	Planned Development	1	-	3	-	1	-		
Demolitions	RDEM	0		0	2	0	-	Variance/Appeal	4	-	14	-	4	-		
Fire Reconstruction	RECEN	0		0	1	0	-	Temporary Use	1	-	5	-	1	-		
<b>Subtotal</b>		<b>91</b>	<b>0</b>	<b>5,095,255</b>	<b>503</b>	<b>14</b>	<b>28,228,850</b>	Subdivision	0	-	0	-	0	-		
								Lot Alteration	6	-	18	-	6	-		
								Sign Permit	4	-	29	-	4	-		
								Height Adjustment	0	-	0	-	0	-		
								Other	1	-	1	-	1	-		
<b>NONRESIDENTIAL</b>																
Hotel/Motel	NRCR	0		0	0	0	-	<b>Total</b>	<b>23</b>	<b>\$ 10,455.00</b>	<b>96</b>	<b>\$ 34,695.00</b>				
Commercial	NRC	0		-	3	0	1,356,829									
Industrial	NRI	0		0	0	0	-									
Public	NRP	0		0	0	0	-									
Add/Alter	NRTI	1		30,000	33	0	2,475,200									
Demolitions	NRDEM	0		-	3	0	35,500									
Fire Reconstruction	FRCN	0		-	1	0	38,557									
<b>Subtotal</b>		<b>1</b>	<b>0</b>	<b>-</b>	<b>40</b>	<b>0</b>	<b>3,906,086</b>									
<b>Total</b>		<b>92</b>	<b>0</b>	<b>5,095,255</b>	<b>543</b>	<b>14</b>	<b>32,134,936</b>									
<b>PLANS IN REVIEW</b>																
<b>TYPE</b>				<b>REVIEWS</b>												
One/Two Family				228			1101									
<b>Total</b>				<b>228</b>			<b>1101</b>									
<b>FIELD INSPECTIONS</b>																
New Construction				657			4,013									
<b>Total</b>				<b>657</b>			<b>4,013</b>									
<b>BUILDING PERMIT FEES</b>																
<b>TYPE PERMIT</b>				<b>PERMITS</b>			<b>FEE(\$)</b>			<b>PERMITS</b>			<b>FEE(\$)</b>			
Building Permits				92			52,189.07			543			307,019.82			
Electrical Permits				32			-			162			-			
Plumbing Permits				5			-			15			-			
Mechanical Permits				0			-			0			-			
Grading Permits				21			-			96			-			
Plan Check/Plan Change				0			29,643.98			0			180,605.29			
<b>Total</b>				<b>150</b>			<b>\$ 81,833.05</b>			<b>816</b>			<b>\$ 487,625.11</b>			
<b>DEPARTMENT REVENUE</b>																
Building Division					\$ 81,833.05					\$ 487,625.11						
Planning Division					\$ 10,455.00					\$ 34,695.00						
<b>Total</b>					<b>\$ 92,288.05</b>					<b>\$ 522,320.11</b>						
<b>LAKE HAVASU CITY</b>																
<b>COMMUNITY SERVICES DEPARTMENT</b>																
<b>NOVEMBER 2014</b>																

APPLICATION NUMBER	STRUCTURE C.O. DATE	OWNER MAILING ADDRESS	PROPERTY ADDRESS Parcel ID No.	APPLICATION TYPE
14 00000255	000 000 11/13/14	[REDACTED]	2925 CISCO DR S 108-16-053	RESIDENTIAL SINGLE FAMILY
14 00000547	000 000 11/14/14	[REDACTED]	3067 MARACAIBO DR 108-25-061	RESIDENTIAL SINGLE FAMILY
14 00001353	000 000 11/17/14	[REDACTED]	1564 MANDARIN DR 115-06-287	RESIDENTIAL SINGLE FAMILY
14 00001488	000 000 11/24/14	[REDACTED]	3333 SUZIE LN 108-03-256	RESIDENTIAL SINGLE FAMILY
14 00001714	000 000 11/03/14	[REDACTED]	1651 SALLING HAWKS DR 138 115-35-038	RESIDENTIAL SINGLE FAMILY - R3 & AB
14 00001729	000 000 11/06/14	[REDACTED]	925 ST CLAIRE DR 113-10-186	RESIDENTIAL SINGLE FAMILY
14 00001838	000 000 11/19/14	[REDACTED]	2989 APPALOOSA LN 105-10-302	RESIDENTIAL SINGLE FAMILY
14 00001895	000 000 11/07/14	[REDACTED]	3147 BERMUDA CT 108-25-139	RESIDENTIAL SINGLE FAMILY
14 00001935	000 000 11/18/14	[REDACTED]	671 GRAND ISLAND DR 107-83-148	RESIDENTIAL SINGLE FAMILY - ISLAND
14 00001938	000 000 11/21/14	[REDACTED]	210 GREENTREE DR 109-31-063	RESIDENTIAL SINGLE FAMILY
14 00001956	000 000 11/14/14	[REDACTED]	3911 HAWKEYE PLZ 111-18-049	RESIDENTIAL SINGLE FAMILY
14 00002020	000 000 11/05/14	[REDACTED]	180 COMANCHE LN 108-18-160	RESIDENTIAL SINGLE FAMILY
14 00002048	000 000 11/14/14	[REDACTED]	111 LOCUST DR 109-23-016	RESIDENTIAL SINGLE FAMILY - R3 & AB
14 00002049	000 000 11/14/14	[REDACTED]	110 MULBERRY AVE 109-23-017	RESIDENTIAL SINGLE FAMILY - R3 & AB

APPLICATION NUMBER	STRUCTURE C.O. DATE	OWNER MAILING ADDRESS	PROPERTY ADDRESS Parcel ID No.	APPLICATION TYPE
14 00002098	000 000 11/04/14	[REDACTED]	2935 WELDON CT 108-25-242	RESIDENTIAL SINGLE FAMILY
14 00002219	000 000 11/03/14	[REDACTED]	3250 OAKWOOD DR 112-08-017	RESIDENTIAL SINGLE FAMILY
14 00002257	000 000 11/04/14	[REDACTED]	2590 SWEETWATER AVE 114-16-032	RESIDENTIAL SINGLE FAMILY - R3 & AB
14 00002299	000 000 11/05/14	[REDACTED]	4233 COMSTOCK DR 111-14-337	RESIDENTIAL SINGLE FAMILY
14 00002353	000 000 11/13/14	[REDACTED]	687 ISLAND CIR 107-83-106	RESIDENTIAL SINGLE FAMILY - ISLAND
14 00002493	000 000 11/25/14	[REDACTED]	680 GRAND ISLAND DR 107-83-116	RESIDENTIAL SINGLE FAMILY - ISLAND
15 00000017	000 000 11/25/14	[REDACTED]	2949 SADDLEBACK DR 105-15-118	RESIDENTIAL SINGLE FAMILY
15 00000045	000 000 11/13/14	[REDACTED]	297 LAKE HAVASU AVE S 206 107-29-009A	COMMERCIAL ADDN/ALTER/TT
15 00000090	000 000 11/21/14	[REDACTED]	1052 MONTROSE DR 105-29-052	RESIDENTIAL SINGLE FAMILY - R3 & AB
15 00000091	000 000 11/17/14	[REDACTED]	1050 MONTROSE DR 105-29-050	RESIDENTIAL SINGLE FAMILY - R3 & AB
15 00000098	000 000 11/17/14	[REDACTED]	3839 AQUA DR 110-12-696	RESIDENTIAL SINGLE FAMILY



PREPARED 12/02/14, 9:50:22  
PROGRAM BP412L  
Lake Havasu City

PERMITS ISSUED REPORT  
11/01/14 THRU 11/30/14  
DEPARTMENT - BUILDING  
PERMIT TYPE - CB COMMERCIAL BUILDING PERMIT  
OBTAINED VALUATION FROM PERMIT VALUATION

APPLICATION APPLICATION TYPE AND DESCRIPTION  
DATE

ADDRESS/  
Parcel ID No.  
TRACT-BLOCK-LOT  
PROPERTY OWNER/  
CONTRACTOR

15-00000764 NRTI COMMERCIAL ADDN/ALTER/TI  
10/16/14

2187 MCCULLOCH BLVD N  
108-12-049  
161-04-02

THUNDERBIRD CONST & DEVELOP

STRUCTURE - 000 000 SHELL INTERIOR REMODEL  
PERMIT TYPE - CB 00 COMMERCIAL BUILDING PERMIT

ISSUE DATE VALUATION  
11/04/14 30000

SUBCONTRACTOR(S)

TOTAL PERMITS ISSUED 1 TOTAL PERMITS HELD 0  
TOTAL PERMIT VALUATION 30,000

GRAND TOTAL ISSUED 1 GRAND TOTAL HELD 0  
GRAND TOTAL PERMIT VALUATION 30,000

APPLICATION TYPE AND DESCRIPTION  
 DATE

ADDRESS/  
 Parcel ID No.  
 TRACT-BLOCK-LOT

PROPERTY OWNER/  
 CONTRACTOR

14-00001236 RSFA RESIDENTIAL ADDN/ALTER/CONVERSION  
 1/13/14

2276 MINOSA LN  
 108-08-059  
 103-03-08

O/B (FOR CDD DATA BASE)

STRUCTURE - 000 000 BEDROOM & PATIO ADDITION  
 PERMIT TYPE - COMB 00 RESIDENTIAL BUILDING PERMIT

ISSUE DATE VALUATION  
 11/19/14 45981

SUBCONTRACTOR(S)

14-00001910 ~~RSFA~~ RESIDENTIAL SINGLE FAMILY - R3 & ABOVE  
 4/14/14 *PLAN CHANGE TO ADD GAME ROOM*

1060 AVENDA DEL SOL  
 113-20-034  
 2372-01-34

G OXLEY CONSTRUCTION LLC

STRUCTURE - 000 000 RSF  
 PERMIT TYPE - COMB 01 RESIDENTIAL BUILDING PERMIT

ISSUE DATE VALUATION  
 11/18/14 ~~442492~~

SUBCONTRACTOR(S)

14-00001969 NRGG RESIDENTIAL GARAGES/CARPORITS  
 4/22/14

2245 ATLANTIC DR  
 104-37-049A  
 2223-03-08

O/B (FOR CDD DATA BASE)

STRUCTURE - 000 000 GARAGE, PORCH & LAUNDRY ROOM ADDITION  
 PERMIT TYPE - COMB 00 RESIDENTIAL BUILDING PERMIT

ISSUE DATE VALUATION  
 11/24/14 45401

SUBCONTRACTOR(S)

14-00002251 RSFA RESIDENTIAL ADDN/ALTER/CONVERSION  
 5/28/14

2191 LITTLE LN  
 109-10-027  
 135A-03-14

O/B (FOR CDD DATA BASE)

STRUCTURE - 000 000 CASITA GAME ROOM  
 PERMIT TYPE - COMB 00 RESIDENTIAL BUILDING PERMIT

ISSUE DATE VALUATION  
 11/04/14 61479

SUBCONTRACTOR(S)

14-00002421 NRGG RESIDENTIAL GARAGES/CARPORITS  
 6/17/14

2319 ANGLER DR  
 104-32-054  
 2160-03-02

O/B (FOR CDD DATA BASE)

STRUCTURE - 000 000 DET. RV GARAGE  
 PERMIT TYPE - COMB 00 RESIDENTIAL BUILDING PERMIT

ISSUE DATE VALUATION  
 11/17/14 81000

SUBCONTRACTOR(S)

15-00000319 NRGG RESIDENTIAL GARAGES/CARPORITS  
 8/14/14

4201 COLT DR  
 113-13-044  
 2295-05-01

LAMONT CONSTD&DEVELOPMENT LLC D

STRUCTURE - 000 000 DET RV GARAGE & PATIO  
 PERMIT TYPE - COMB 00 RESIDENTIAL BUILDING PERMIT

ISSUE DATE VALUATION  
 11/20/14 115551

SUBCONTRACTOR(S)

15-00000496 RSFA RESIDENTIAL ADDN/ALTER/CONVERSION  
 9/10/14

7050 AVENDA TIERRA VISTA  
 113-18-002A  
 2371-01-02

O/B (FOR CDD DATA BASE)

STRUCTURE - 000 000 ADDITION  
 PERMIT TYPE - COMB 00 RESIDENTIAL BUILDING PERMIT

ISSUE DATE VALUATION  
 11/18/14 8806

SUBCONTRACTOR(S)

15-00000510 RSF RESIDENTIAL SINGLE FAMILY  
 9/12/14

3078 MAVERICK DR  
 108-25-042  
 2129-02-15&16

MAGIC HOMES

APPLICATION APPLICATION TYPE AND DESCRIPTION DATE ADDRESS/ Parcel ID No. TRACT-BLOCK-LOT PROPERTY OWNER/ CONTRACTOR

15-00000510 (CONTINUED)

STRUCTURE - 000 000 RSF ISSUE DATE VALUATION SUBCONTRACTOR (S)  
 PERMIT TYPE - COMB 00 RESIDENTIAL BUILDING PERMIT 11/06/14 197470

15-00000574 RSF RESIDENTIAL SINGLE FAMILY 1710 WILLOW AVE  
 PERMIT TYPE - 9/22/14 107-05-219  
 107-05-21 KELCO INDUSTRIES

STRUCTURE - 000 000 SINGLE FAMILY RESIDENCE ISSUE DATE VALUATION SUBCONTRACTOR (S)  
 PERMIT TYPE - COMB 00 RESIDENTIAL BUILDING PERMIT 11/25/14 187820

15-00000609 RSF RESIDENTIAL SINGLE FAMILY 337 PACIFIC DR  
 PERMIT TYPE - 9/25/14 110-13-170  
 2282-09-26 RIVER RIDGE BUILDERS INC

STRUCTURE - 000 000 RESIDENTIAL SINGLE FAMILY ISSUE DATE VALUATION SUBCONTRACTOR (S)  
 PERMIT TYPE - COMB 00 RESIDENTIAL BUILDING PERMIT 11/17/14 225022

15-00000615 RSF RESIDENTIAL SINGLE FAMILY 3741 CHOLLA DR  
 PERMIT TYPE - 9/26/14 11-18-265  
 2208-12-27 JR FOWLER ENTERPRISES

STRUCTURE - 000 000 EGR RSF ISSUE DATE VALUATION SUBCONTRACTOR (S)  
 PERMIT TYPE - COMB 00 RESIDENTIAL BUILDING PERMIT 11/04/14 183441

15-00000636 NREG RESIDENTIAL GARAGES/CARPORTS 3638 KIOWA BLVD N  
 PERMIT TYPE - 9/30/14 113-08-207  
 2190-07-40 KELCO INDUSTRIES

STRUCTURE - 000 000 DET RV GARAGE W/DECK ISSUE DATE VALUATION SUBCONTRACTOR (S)  
 PERMIT TYPE - COMB 00 RESIDENTIAL BUILDING PERMIT 11/17/14 25218

15-00000638 RSF RESIDENTIAL SINGLE FAMILY 1580 KIRK DR  
 PERMIT TYPE - 9/30/14 115-15-002  
 2320-02-01 O/B (FOR CDD DATA BASE)

STRUCTURE - 000 000 RSF - EGR ISSUE DATE VALUATION SUBCONTRACTOR (S)  
 PERMIT TYPE - COMB 00 RESIDENTIAL BUILDING PERMIT 11/14/14 304912

15-00000682 RSFA RESIDENTIAL ADDN/ALTER/CONVERSION 1428 PATRICIAN CT  
 PERMIT TYPE - 10/06/14 104-35-061  
 2180-05-06 O/B (FOR CDD DATA BASE)

STRUCTURE - 000 000 OFFICE & GARAGE ADDITION ISSUE DATE VALUATION SUBCONTRACTOR (S)  
 PERMIT TYPE - COMB 00 RESIDENTIAL BUILDING PERMIT 11/12/14 27137

15-00000683 NREG RESIDENTIAL GARAGES/CARPORTS 1428 PATRICIAN CT  
 PERMIT TYPE - 10/06/14 104-35-061  
 2180-05-06 O/B (FOR CDD DATA BASE)

APPLICATION APPLICATION TYPE AND DESCRIPTION  
 DATE

ADDRESS/  
 Parcel ID No.  
 TRACT-BLOCK-LOT  
 PROPERTY OWNER/  
 CONTRACTOR

15-00000683 (CONTINUED)

STRUCTURE - 000 000 DET GARAGE  
 PERMIT TYPE - COMB 00 RESIDENTIAL BUILDING PERMIT  
 ISSUE DATE VALUATION SUBCONTRACTOR(S)  
 11/12/14 33993

~~15-00000716 RSF RESIDENTIAL SINGLE FAMILY  
 10/10/14  
 STANDARD PLAN  
 000-00-000  
 STANDARD PLAN~~

~~STRUCTURE - 000 000 SAND-RSF-HGR-1E-4-SUB  
 PERMIT TYPE - COMB-00-RESIDENTIAL-BUILDING-PERMIT  
 10/10/14  
 11/19/14  
 15540  
 STANDARD PLAN~~

STRUCTURE - 000 000 RESIDENTIAL SINGLE FAMILY  
 PERMIT TYPE - COMB 00 RESIDENTIAL BUILDING PERMIT  
 ISSUE DATE VALUATION SUBCONTRACTOR(S)  
 11/04/14 161666

15-00000723 RSF RESIDENTIAL SINGLE FAMILY  
 10/10/14  
 400 MEADOWS DR  
 108-02-146  
 2151-09-24  
 MAGIC HOMES

STRUCTURE - 000 000 RSF  
 PERMIT TYPE - COMB 00 RESIDENTIAL BUILDING PERMIT  
 ISSUE DATE VALUATION SUBCONTRACTOR(S)  
 11/13/14 178472

15-00000765 RSF RESIDENTIAL SINGLE FAMILY  
 10/16/14  
 3447 POPPY TRAIL CT  
 111-12-015  
 2250-02-06  
 BRIDGEWATER BUILDERS

STRUCTURE - 000 000 RSF  
 PERMIT TYPE - COMB 00 RESIDENTIAL BUILDING PERMIT  
 ISSUE DATE VALUATION SUBCONTRACTOR(S)  
 11/04/14 209644

15-00000766 RSF RESIDENTIAL SINGLE FAMILY  
 10/16/14  
 511 KEY DR  
 110-12-656  
 2280-30-26  
 BRIDGEWATER BUILDERS

STRUCTURE - 000 000 RSF  
 PERMIT TYPE - COMB 00 RESIDENTIAL BUILDING PERMIT  
 ISSUE DATE VALUATION SUBCONTRACTOR(S)  
 11/13/14 171608

15-00000767 RSF RESIDENTIAL SINGLE FAMILY  
 10/16/14  
 2557 RAINBOW PL  
 106-26-179  
 2153-04-42  
 SEVILLE BUILDERS INC

STRUCTURE - 000 000 RSF  
 PERMIT TYPE - COMB 00 RESIDENTIAL BUILDING PERMIT  
 ISSUE DATE VALUATION SUBCONTRACTOR(S)  
 11/21/14 149111

15-00000768 RSF RESIDENTIAL SINGLE FAMILY  
 10/16/14  
 3336 ARAPAHO LN  
 114-09-051A  
 2256-04-27  
 SEVILLE BUILDERS INC

APPLICATION APPLICATION TYPE AND DESCRIPTION DATE ADDRESS/ Parcel ID No. PROPERTY OWNER/ CONTRACTOR

15-00000768 (CONTINUED)

STRUCTURE - 000 000 RSF - EGR  
 PERMIT TYPE - COMB 00 RESIDENTIAL BUILDING PERMIT  
 ISSUE DATE VALUATION SUBCONTRACTOR(S)  
 11/21/14 166033

15-00000771 RSF3 RESIDENTIAL SINGLE FAMILY - R3 & ABOVE  
 10/17/14 3069 SHOSHONE PLZ DBU CONSTRUCTION  
 114-10-054  
 2257-07-06

STRUCTURE - 000 000 RESIDENTIAL SINGLE FAMILY  
 PERMIT TYPE - COMB 00 RESIDENTIAL BUILDING PERMIT  
 ISSUE DATE VALUATION SUBCONTRACTOR(S)  
 11/12/14 129712

15-00000774 RSF RESIDENTIAL SINGLE FAMILY  
 10/17/14 2921 SIMTAN DR CALLAGY CONSTRUCTION LLC  
 112-16-204A  
 2215-05-28

STRUCTURE - 000 000 RSF  
 PERMIT TYPE - COMB 00 RESIDENTIAL BUILDING PERMIT  
 ISSUE DATE VALUATION SUBCONTRACTOR(S)  
 11/06/14 175055

15-00000776 NRCG RESIDENTIAL GARAGES/CARPORTS  
 10/17/14 3484 CHEMEHUEVI BLVD HERSAM CONSTRUCTION  
 110-04-286  
 2144-15-10

STRUCTURE - 000 000 CONVERT CARPORT TO LA AND ADD GARAGE  
 PERMIT TYPE - COMB 00 RESIDENTIAL BUILDING PERMIT  
 ISSUE DATE VALUATION SUBCONTRACTOR(S)  
 11/05/14 42149

~~15-00000795 RSF RESIDENTIAL SINGLE FAMILY~~  
~~10/20/14~~  
~~ISSUE DATE VALUATION SUBCONTRACTOR(S)~~  
~~11/17/14 133493~~

15-00000799 RSFA RESIDENTIAL ADDN/ALTER/CONVERSION  
 10/21/14 2017 CHIP DR ROMAN CONSTRUCTION INC  
 109-29-178  
 2302-06-30831

STRUCTURE - 000 000 PATIO TO LIV AREA  
 PERMIT TYPE - COMB 00 RESIDENTIAL BUILDING PERMIT  
 ISSUE DATE VALUATION SUBCONTRACTOR(S)  
 11/07/14 16390

15-00000804 NRCG RESIDENTIAL GARAGES/CARPORTS  
 10/22/14 970 SAN JUAN LN PRO LINE CONSTRUCTION SRVC LLC  
 106-03-214  
 2154-15-11

STRUCTURE - 000 000 DET RV GARAGE W/CASITA  
 PERMIT TYPE - COMB 00 RESIDENTIAL BUILDING PERMIT  
 ISSUE DATE VALUATION SUBCONTRACTOR(S)  
 11/14/14 54929

15-00000820 IRSF RESIDENTIAL SINGLE FAMILY - ISLAND  
 10/23/14 630 VENETO LOOP RUPP CONSTRUCTION INC  
 107-83-359  
 8888-01-73

APPLICATION APPLICATION TYPE AND DESCRIPTION ADDRESS/  
 DATE Parcel ID No.  
 TRACT-BLOCK-LOT  
 PROPERTY OWNER/  
 CONTRACTOR

15-00000820 (CONTINUED)

STRUCTURE - 000 000 RSF - EGR ISSUE DATE VALUATION SUBCONTRACTOR (S)  
 PERMIT TYPE - COMB 00 RESIDENTIAL BUILDING PERMIT 11/18/14 141411  
 15-00000835 NREG RESIDENTIAL GARAGES/CARPORTS 2835 POSEIDON DR O/B (FOR CDD DATA BASE)  
 104-45-057  
 2227-03-06

STRUCTURE - 000 000 STEEL CARPORT ISSUE DATE VALUATION SUBCONTRACTOR (S)  
 PERMIT TYPE - COMB 00 RESIDENTIAL BUILDING PERMIT 11/17/14 8512  
 15-00000846 RSFA RESIDENTIAL ADDN/ALTER/CONVERSION 1325 ANGLER PL O/B (FOR CDD DATA BASE)  
 104-32-078A  
 2160-03-25&26

STRUCTURE - 000 000 CONVERT PART OF GARAGE TO BEDRM & BATH ISSUE DATE VALUATION SUBCONTRACTOR (S)  
 PERMIT TYPE - COMB 00 RESIDENTIAL BUILDING PERMIT 11/18/14 13113  
 15-00000851 RSFA RESIDENTIAL ADDN/ALTER/CONVERSION 2615 MARINER LN PRO LINE CONSTRUCTION SRVC LLC  
 108-17-133  
 119A-04-16

STRUCTURE - 000 000 PATIO ISSUE DATE VALUATION SUBCONTRACTOR (S)  
 PERMIT TYPE - COMB 00 RESIDENTIAL BUILDING PERMIT 11/17/14 3230  
 15-00000862 NREG RESIDENTIAL GARAGES/CARPORTS 3780 MCCULLOCH BLVD N BRIDGE CORE BUILDERS  
 110-12-038  
 2280-04-01

STRUCTURE - 000 000 DET RV GARAGE ISSUE DATE VALUATION SUBCONTRACTOR (S)  
 PERMIT TYPE - COMB 00 RESIDENTIAL BUILDING PERMIT 11/21/14 27000  
 15-00000872 NREG RESIDENTIAL GARAGES/CARPORTS 960 EAGER DR O/B (FOR CDD DATA BASE)  
 109-27-032  
 2260-02-20

STRUCTURE - 000 000 DET GARAGE W/ PATIO ISSUE DATE VALUATION SUBCONTRACTOR (S)  
 PERMIT TYPE - COMB 00 RESIDENTIAL BUILDING PERMIT 11/18/14 49531  
 15-00000880 RSF RESIDENTIAL SINGLE FAMILY - ISLAND 620 VENEZO LOOP MOUNTAIN DESERT DEVELOPMENT  
 107-83-354  
 8888-01-68

STRUCTURE - 000 000 RSF - EGR ISSUE DATE VALUATION SUBCONTRACTOR (S)  
 PERMIT TYPE - COMB 00 RESIDENTIAL BUILDING PERMIT 11/25/14 128732  
 15-00000885 RSFA RESIDENTIAL ADDN/ALTER/CONVERSION 2560 PASCO DORADO O/B (FOR CDD DATA BASE)  
 105-17-007  
 2316-01-07

APPLICATION APPLICATION TYPE AND DESCRIPTION ADDRESS/  
 DATE Parcel ID No.  
 TRACT-BLOCK-LOT PROPERTY OWNER/  
 CONTRACTOR

15-00000895 (CONTINUED)

STRUCTURE - 000 000 POOL HOUSE W/DECK ISSUE DATE VALUATION SUBCONTRACTOR(S)  
 PERMIT TYPE - COMB 00 RESIDENTIAL BUILDING PERMIT 11/18/14 42328

15-00000888 RSFA RESIDENTIAL ADDN/ALTER/CONVERSION 2060 COSNINA DR  
 107-03-005  
 105-01-05 FLYING J INVESTMENTS INC

STRUCTURE - 000 000 ROOM ADDITION ISSUE DATE VALUATION SUBCONTRACTOR(S)  
 PERMIT TYPE - COMB 00 RESIDENTIAL BUILDING PERMIT 11/19/14 28416

15-00000889 RSFA RESIDENTIAL ADDN/ALTER/CONVERSION 1703 AVALON AVE  
 104-38-158  
 2224-06-10 MWB BUILDERS INC

STRUCTURE - 000 000 PATIO ISSUE DATE VALUATION SUBCONTRACTOR(S)  
 PERMIT TYPE - COMB 00 RESIDENTIAL BUILDING PERMIT 11/19/14 4560

15-00000917 RSF RESIDENTIAL SINGLE FAMILY - ISLAND 672 GRAND ISLAND CIR  
 107-83-131  
 8888-02-30 ARIZONA HOMES OF KINGMAN LLC

STRUCTURE - 000 000 RSF - EGR ISSUE DATE VALUATION SUBCONTRACTOR(S)  
 PERMIT TYPE - COMB 00 RESIDENTIAL BUILDING PERMIT 11/25/14 131277

15-00000919 RSF RESIDENTIAL SINGLE FAMILY 1250 LAKE HAVASU AVE N  
 104-35-266  
 2180-12-07 DRUSEWATER BUILDERS

STRUCTURE - 000 000 RESIDENTIAL SINGLE FAMILY ISSUE DATE VALUATION SUBCONTRACTOR(S)  
 PERMIT TYPE - COMB 00 RESIDENTIAL BUILDING PERMIT 11/25/14 148230

15-00000922 RSFA RESIDENTIAL ADDN/ALTER/CONVERSION 2623 BEVERLY GLEN LN  
 106-26-041  
 2153-01-41 LHC CONSTRUCTION INC

STRUCTURE - 000 000 ROOM & PATIO ADDITION ISSUE DATE VALUATION SUBCONTRACTOR(S)  
 PERMIT TYPE - COMB 00 RESIDENTIAL BUILDING PERMIT 11/24/14 50610

15-00000962 NRGC RESIDENTIAL GARAGES/CARPORTS 250 ROUNDUP DR  
 105-13-327  
 2165-13-31 O/B (FOR CDD DATA BASE)

STRUCTURE - 000 000 SHADE COVER - STAND INTERSTATE ISSUE DATE VALUATION SUBCONTRACTOR(S)  
 PERMIT TYPE - COMB 00 RESIDENTIAL BUILDING PERMIT 11/14/14 13680

15-00000963 RSF RESIDENTIAL SINGLE FAMILY 3191 IROQUOIS CIR  
 108-25-128  
 2129-03-49 HAMMER HEAD HOMES LLC

15-00000963 (CONTINUED)

APPLICATION	APPLICATION TYPE AND DESCRIPTION	DATE	ADDRESS/ Parcel ID No. TRACT-BLOCK-LOT	PROPERTY OWNER/ CONTRACTOR
-------------	----------------------------------	------	--	-------------------------------

15-00000987	RSF RESIDENTIAL SINGLE FAMILY	11/14/14	1809 RAINBOW AVE S 106-07-007 131-01-07	DESERT SUN HOMES LLC
-------------	-------------------------------	----------	---	----------------------

15-00001016	RSFA RESIDENTIAL ADDN/ALTER/CONVERSION	11/18/14	3904 BIG HORN DR 110-07-098 2220-04-09	SEVEN STAR CONSTRUCTION
-------------	--	----------	--	-------------------------

15-00000000	REMODEL			
PERMIT TYPE -	COMB 00 RESIDENTIAL BUILDING PERMIT			
ISSUE DATE	VALUATION	ISSUE DATE	VALUATION	SUBCONTRACTOR(S)
11/26/14	4880			

TOTAL PERMITS ISSUED	45	TOTAL PERMITS HELD	0
TOTAL PERMIT VALUATION	4,858,838		
GRAND TOTAL ISSUED	45	GRAND TOTAL HELD	0
GRAND TOTAL PERMIT VALUATION	4,858,838		

4,139,065



APPLICATION TYPE AND DESCRIPTION  
 DATE ADDRESS/  
 Parcel ID No.  
 TRACT-BLOCK-LOT PROPERTY OWNER/  
 CONTRACTOR

14-00001529 RGRD GRADING - RESIDENTIAL 2/25/14 925 ST CLAIRE DR 113-10-186 2294-09-06 PIONEER EARTHMOVERS INC

STRUCTURE - 000 000 GRADING FOR RSF  
 PERMIT TYPE - RGRD 00 RESIDENTIAL GRADING PERMIT  
 ISSUE DATE VALUATION SUBCONTRACTOR(S)

15-00000825 RGRD GRADING - RESIDENTIAL 10/24/14 3880 COLT DR 113-12-107 2191-04-06 PIONEER EARTHMOVERS INC

STRUCTURE - 000 000 GRADING FOR RSF IN PUE  
 PERMIT TYPE - RGRD 00 RESIDENTIAL GRADING PERMIT  
 ISSUE DATE VALUATION SUBCONTRACTOR(S)

15-00000842 RGRD GRADING - RESIDENTIAL 10/28/14 2557 RAINBOW PL 106-26-179 2153-04-42 CORNGO EXCAVATION INC

STRUCTURE - 000 000 GRADING FOR RSF IN PUE  
 PERMIT TYPE - RGRD 00 RESIDENTIAL GRADING PERMIT  
 ISSUE DATE VALUATION SUBCONTRACTOR(S)

15-00000843 RGRD GRADING - RESIDENTIAL 10/28/14 3420 KIOWA BLVD S 113-06-138 2189-04-03 CORNGO EXCAVATION INC

STRUCTURE - 000 000 GRADING FOR RSF IN PUE  
 PERMIT TYPE - RGRD 00 RESIDENTIAL GRADING PERMIT  
 ISSUE DATE VALUATION SUBCONTRACTOR(S)

15-00000844 RGRD GRADING - RESIDENTIAL 10/28/14 3297 SAND PIPER DR 105-06-111 125-13-09&10 CORNGO EXCAVATION INC

STRUCTURE - 000 000 GRADING FOR RSF IN PUE  
 PERMIT TYPE - RGRD 00 RESIDENTIAL GRADING PERMIT  
 ISSUE DATE VALUATION SUBCONTRACTOR(S)

15-00000870 RGRD GRADING - RESIDENTIAL 10/31/14 449 SUNFIELD DR 108-26-127 2150-06-59 PIONEER EARTHMOVERS INC

STRUCTURE - 000 000 GRADING FOR RSF NO PUE  
 PERMIT TYPE - RGRD 00 RESIDENTIAL GRADING PERMIT  
 ISSUE DATE VALUATION SUBCONTRACTOR(S)

15-00000876 RGRD GRADING - RESIDENTIAL 10/31/14 1235 COLLAGE LN 104-32-019 2160-01-19 O/B (FOR CDD DATA BASE)

STRUCTURE - 000 000 GRADING RSP  
 PERMIT TYPE - RGRD 00 RESIDENTIAL GRADING PERMIT  
 ISSUE DATE VALUATION SUBCONTRACTOR(S)

15-00000877 RGRD GRADING - RESIDENTIAL 10/31/14 1422 PATRICIAN CT 104-35-059 2180-05-04 PIONEER EARTHMOVERS INC

-----  
 APPLICATION TYPE AND DESCRIPTION  
 DATE  
 ADDRESS/  
 Parcel ID No.  
 TRACT-BLOCK-LOT  
 PROPERTY OWNER/  
 CONTRACTOR

15-00000877 (CONTINUED)

STRUCTURE - 000 000 GRADING FOR RSF IN PUE  
 PERMIT TYPE - RGRD 00 RESIDENTIAL GRADING PERMIT  
 ISSUE DATE VALUATION SUBCONTRACTOR(S)  
 11/06/14

15-00000878 RGRD GRADING - RESIDENTIAL  
 10/31/14  
 3740 KICKING HORSE DR  
 113-08-340  
 2190-10-33  
 PIONEER EARTHMOVERS INC

STRUCTURE - 000 000 RGRD 00 RESIDENTIAL GRADING PERMIT  
 PERMIT TYPE -  
 ISSUE DATE VALUATION SUBCONTRACTOR(S)  
 11/07/14

15-00000879 RGRD GRADING - RESIDENTIAL  
 10/31/14  
 1345 SANDWOOD PL  
 104-32-069C  
 2160-03-16&17  
 PIONEER EARTHMOVERS INC

STRUCTURE - 000 000 DEMO POOL  
 PERMIT TYPE - RGRD 00 RESIDENTIAL GRADING PERMIT  
 ISSUE DATE VALUATION SUBCONTRACTOR(S)  
 11/04/14

15-00000893 RGRD GRADING - RESIDENTIAL  
 11/03/14  
 2512 SARATOGA AVE  
 105-16-011  
 2315-01-11  
 CORNCO EXCAVATION INC

STRUCTURE - 000 000 GRADING FOR RSF IN PUE  
 PERMIT TYPE - RGRD 00 RESIDENTIAL GRADING PERMIT  
 ISSUE DATE VALUATION SUBCONTRACTOR(S)  
 11/10/14

15-00000894 RGRD GRADING - RESIDENTIAL  
 11/03/14  
 4132 TRIMARAN PL E  
 111-11-315  
 2247-18-06  
 CORNCO EXCAVATION INC

STRUCTURE - 000 000 GRADING FOR RSF IN PUE  
 PERMIT TYPE - RGRD 00 RESIDENTIAL GRADING PERMIT  
 ISSUE DATE VALUATION SUBCONTRACTOR(S)  
 11/07/14

15-00000895 RGRD GRADING - RESIDENTIAL  
 11/03/14  
 4200 COMSTOCK DR  
 111-14-236  
 2209-14-08  
 CORNCO EXCAVATION INC

STRUCTURE - 000 000 GRADING FOR RSF IN PUE  
 PERMIT TYPE - RGRD 00 RESIDENTIAL GRADING PERMIT  
 ISSUE DATE VALUATION SUBCONTRACTOR(S)  
 11/10/14

15-00000918 RGRD GRADING - RESIDENTIAL  
 11/05/14  
 1250 LAKE HAVASU AVE N  
 104-35-266  
 2180-12-07  
 PIONEER EARTHMOVERS INC

STRUCTURE - 000 000 GRADING FOR RSF NOT IN PUE  
 PERMIT TYPE - RGRD 00 RESIDENTIAL GRADING PERMIT  
 ISSUE DATE VALUATION SUBCONTRACTOR(S)  
 11/17/14

15-00000947 RGRD GRADING - RESIDENTIAL  
 11/10/14  
 1616 CARDINAL DR  
 106-28-152  
 2277-06-02  
 O/B (FOR CDD DATA BASE)

-----  
 APPLICATION TYPE AND DESCRIPTION  
 DATE  
 ADDRESS/  
 Parcel ID No.  
 TRACT-BLOCK-LOT  
 PROPERTY OWNER/  
 CONTRACTOR  
 -----

15-00000947 (CONTINUED)

STRUCTURE - 000 000 GRADING FOR RSP NOT IN PUE  
 PERMIT TYPE - RGRD 00 RESIDENTIAL GRADING PERMIT  
 ISSUE DATE VALUATION SUBCONTRACTOR(S)  
 11/21/14  
 3870 COLT DR  
 113-12-106  
 2191-04-05  
 PIONEER EARTHMOVERS INC

STRUCTURE - 000 000 PARTIAL GRADE NOT IN 10' OF PUE  
 PERMIT TYPE - RGRD 00 RESIDENTIAL GRADING PERMIT  
 ISSUE DATE VALUATION SUBCONTRACTOR(S)  
 11/17/14  
 2960 CUMBERLAND DR  
 114-17-048A  
 2274-04-15  
 JOHN SMITH DUMP TRUCK/BACKHOE

STRUCTURE - 000 000 GRADING FOR RSP NOT IN PUE  
 PERMIT TYPE - RGRD 00 RESIDENTIAL GRADING PERMIT  
 ISSUE DATE VALUATION SUBCONTRACTOR(S)  
 11/18/14  
 2441 LEMA DR  
 109-03-025  
 1358-04-10  
 CORNCO EXCAVATION INC

STRUCTURE - 000 000 GRADING FOR RSP  
 PERMIT TYPE - RGRD 00 RESIDENTIAL GRADING PERMIT  
 ISSUE DATE VALUATION SUBCONTRACTOR(S)  
 11/13/14  
 3940 DUKE DR  
 113-13-009  
 2295-02-03  
 J&K EXCAVATING/HOBCAT SRVC LLC

STRUCTURE - 000 000 GRADING FOR RESIDENTIAL  
 PERMIT TYPE - RGRD 00 RESIDENTIAL GRADING PERMIT  
 ISSUE DATE VALUATION SUBCONTRACTOR(S)  
 11/18/14  
 2791 EL DORADO AVE N  
 108-16-006  
 118-01-06  
 O/B (FOR CDD DATA BASE)

STRUCTURE - 000 000 PARTIAL GRADING REAR OF PROPERTY  
 PERMIT TYPE - RGRD 00 RESIDENTIAL GRADING PERMIT  
 ISSUE DATE VALUATION SUBCONTRACTOR(S)  
 11/20/14  
 3360 EL DORADO AVE N  
 105-04-047  
 123-02-14  
 CORNCO EXCAVATION INC

STRUCTURE - 000 000 GRADING FOR RSP NO PUE  
 PERMIT TYPE - RGRD 00 RESIDENTIAL GRADING PERMIT  
 ISSUE DATE VALUATION SUBCONTRACTOR(S)  
 11/20/14

TOTAL PERMITS ISSUED 21 TOTAL PERMITS HELD 0  
 TOTAL PERMIT VALUATION 0

APPLICATION APPLICATION TYPE AND DESCRIPTION  
 DATE

ADDRESS/  
 Parcel ID No.  
 TRACT-BLOCK-LOT

PROPERTY OWNER/  
 CONTRACTOR

14-00001163 RW RETAINING WALL  
 1/06/14

1245 GARVEY DR  
 112-16-272  
 2215-08-11

MASONRY & MORE LLC

STRUCTURE - 000 000 RW 100 8 REAR PL IN PUB 4-8 X 125 LEFT  
 PERMIT TYPE - WALL 01 RETAINING WALL

ISSUE DATE VALUATION  
 11/17/14 10400

SUBCONTRACTOR(S)

15-00000864 RW RETAINING WALL  
 10/30/14

2809 GLENGARRY DR  
 112-11-189  
 2207-06-23

MASONRY & MORE LLC

STRUCTURE - 000 000 RW 15'X3'TO 4' LEFT  
 PERMIT TYPE - WALL 00 RETAINING WALL

ISSUE DATE VALUATION  
 11/03/14 676

SUBCONTRACTOR(S)

15-00000865 RW RETAINING WALL  
 10/30/14

2085 PALMER DR  
 109-12-032  
 135C-03-12

MASONRY & MORE LLC

STRUCTURE - 000 000 WALL 00 RETAINING WALL  
 PERMIT TYPE -

ISSUE DATE VALUATION  
 11/03/14 7020

SUBCONTRACTOR(S)

15-00000905 RW RETAINING WALL  
 11/04/14

667 ISLAND COVE  
 107-83-152  
 8888-02-51

TRD CUTTING EDGE MASONRY INC

STRUCTURE - 000 000 80'X3'TO 4', 20'X4'W/5'FS  
 PERMIT TYPE - WALL 00 RETAINING WALL

ISSUE DATE VALUATION  
 11/06/14 5200

SUBCONTRACTOR(S)

15-00000906 RW RETAINING WALL  
 11/04/14

2591 TONTO DR  
 109-27-026  
 2260-02-14

TRD CUTTING EDGE MASONRY INC

STRUCTURE - 000 000 65'X3'TO 6', 23'X3'TO 0'W/5'FS 42X3W5FS  
 PERMIT TYPE - WALL 00 RETAINING WALL

ISSUE DATE VALUATION  
 11/06/14 5200

SUBCONTRACTOR(S)

15-00000908 RW RETAINING WALL  
 11/04/14

1405 AVALON AVE  
 104-34-029  
 2159-02-08

ARMOR FENCE & MASONRY

STRUCTURE - 000 000 80'X4'W/5'FS, 20'X4'TO 1' BACK IN PUB  
 PERMIT TYPE - WALL 00 RETAINING WALL

ISSUE DATE VALUATION  
 11/06/14 10400

SUBCONTRACTOR(S)

15-00000921 RW RETAINING WALL  
 11/06/14

3280 MEDICINE BOW DR  
 111-12-244  
 2250-18-24

O/B (FOR CDD DATA BASE)

STRUCTURE - 000 000 RW LEFT SIDE & REAR IN PUB  
 PERMIT TYPE - WALL 00 RETAINING WALL

ISSUE DATE VALUATION  
 11/07/14 24700

SUBCONTRACTOR(S)

15-00000923 RW RETAINING WALL  
 11/06/14

900 MORGAN DR  
 111-03-041  
 2203-04-06

ARMOR FENCE & MASONRY

APPLICATION APPLICATION TYPE AND DESCRIPTION  
DATE ADDRESS/  
Parcel ID No.  
TRACT-BLOCK-LOT  
PROPERTY OWNER/  
CONTRACTOR

15-00000923 (CONTINUED)

STRUCTURE - 000 000 RW 75'X4' W 2/1 SLOPE BACK  
PERMIT TYPE - WALL 00 RETAINING WALL  
ISSUE DATE VALUATION SUBCONTRACTOR (S)  
11/12/14 3900 [REDACTED]  
15-00000924 RW RETAINING WALL  
11/06/14 2623 BEVERLY GLEN LN  
106-26-041  
2153-01-41  
LHC CONSTRUCTION INC

STRUCTURE - 000 000 80'X3'TO 8' LEFT REAR IN PUE  
PERMIT TYPE - WALL 00 RETAINING WALL  
ISSUE DATE VALUATION SUBCONTRACTOR (S)  
11/17/14 5460 [REDACTED]  
15-00000943 RW RETAINING WALL  
11/10/14 4201 COLVILLE DR  
111-14-257  
2209-14-29  
L-T MASONRY

STRUCTURE - 000 000 ADD 5'FS WALL TO PREVIOUS RW W/FS  
PERMIT TYPE - WALL 00 RETAINING WALL  
ISSUE DATE VALUATION SUBCONTRACTOR (S)  
11/13/14 3120 [REDACTED]  
15-00000948 RW RETAINING WALL  
11/10/14 3605 BLUECREST LN  
111-02-178  
2202-13-13  
EDWARDS MASONRY

STRUCTURE - 000 000 90'X4' LEFT  
PERMIT TYPE - WALL 00 RETAINING WALL  
ISSUE DATE VALUATION SUBCONTRACTOR (S)  
11/12/14 4680 [REDACTED]  
15-00000967 RW RETAINING WALL  
11/12/14 3758 BUOY LN  
110-08-054  
2219-06-16  
MASONRY & MORE LLC

STRUCTURE - 000 000 RW 32'X4', 102'X5'  
PERMIT TYPE - WALL 00 RETAINING WALL  
ISSUE DATE VALUATION SUBCONTRACTOR (S)  
11/14/14 8294 [REDACTED]  
15-00000968 RW RETAINING WALL  
11/12/14 2915 BLUEWATER DR  
108-16-202  
118-13-29  
MASONRY & MORE LLC

STRUCTURE - 000 000 110'X4' TO 4'9" RIGHT SIDE  
PERMIT TYPE - WALL 00 RETAINING WALL  
ISSUE DATE VALUATION SUBCONTRACTOR (S)  
11/14/14 5720 [REDACTED]  
15-00000989 RW RETAINING WALL  
11/14/14 3419 LANCER LN  
105-04-030  
123-01-30  
MASONRY & MORE LLC

STRUCTURE - 000 000 55'X5' RIGHT SIDE  
PERMIT TYPE - WALL 00 RETAINING WALL  
ISSUE DATE VALUATION SUBCONTRACTOR (S)  
11/17/14 3575 [REDACTED]  
15-00000990 RW RETAINING WALL  
11/14/14 1341 TAMARACK DR  
115-09-213  
2299-08-05  
MASONRY & MORE LLC

APPLICATION APPLICATION TYPE AND DESCRIPTION  
 DATE

ADDRESS/  
 Parcel ID No.  
 TRACT-BLOCK-LOT

PROPERTY OWNER/  
 CONTRACTOR

15-00000990 (CONTINUED)

STRUCTURE - 000 000 125'X7' RIGHT SIDE IN PUE  
 PERMIT TYPE - WALL 00 RETAINING WALL  
 11/17/14 11375

SUBCONTRACTOR(S)

ARMOR FENCE & MASONRY

ISSUE DATE VALUATION  
 11/17/14 11375  
 1650 SAILING HAWKS DR 125  
 115-05-047A  
 2364-00-28

STRUCTURE - 000 000 RW 45'X3'W/2'FS BACK  
 PERMIT TYPE - WALL 00 RETAINING WALL  
 11/17/14 2340

SUBCONTRACTOR(S)

MASONRY & MORE LLC

ISSUE DATE VALUATION  
 11/20/14 2340  
 449 SUNFIELD DR  
 108-26-127  
 2150-06-59

STRUCTURE - 000 000 RW 85'X8' BACK  
 PERMIT TYPE - WALL 00 RETAINING WALL  
 11/17/14 8840

SUBCONTRACTOR(S)

MASONRY & MORE LLC

ISSUE DATE VALUATION  
 11/19/14 8840  
 2949 SADDLEBACK DR  
 105-15-118  
 2271-13-06

STRUCTURE - 000 000 95'X4' LEFT SIDE  
 PERMIT TYPE - WALL 00 RETAINING WALL  
 11/19/14 4940

SUBCONTRACTOR(S)

MASONRY & MORE LLC

ISSUE DATE VALUATION  
 11/19/14 4940  
 337 PACIFIC DR  
 110-13-170  
 2282-09-26

STRUCTURE - 000 000 20'X0T016"W/5'FS BACK, 60X16"TO2'W/5'FS R  
 PERMIT TYPE - WALL 00 RETAINING WALL  
 11/21/14 4550

SUBCONTRACTOR(S)

TOTAL PERMITS ISSUED 19 TOTAL PERMITS HELD 0  
 TOTAL PERMIT VALUATION 130,390

GRAND TOTAL ISSUED 19 GRAND TOTAL HELD 0  
 GRAND TOTAL PERMIT VALUATION 130,390

APPLICATION DATE	APPLICATION TYPE AND DESCRIPTION	VALUATION	ADDRESS/ Parcel ID No. TRACT-BLOCK-LOT	PROPERTY OWNER/ CONTRACTOR
15-00000494 9/10/14	RSFP RESIDENTIAL POOL/SPA	\$40000	1921 CABANA DR 115-06-227 2278-13-03	O/B (FOR CDD DATA BASE)
15-00000814 10/23/14	STRUCTURE - 000 000 GUNITE POOL & SPA (GROTTO ENGINEERING) PERMIT TYPE - SP 01 SWIMMING POOL AND/OR SPA	\$30000	1600 KIRK DR 115-15-004 2320-02-03	MOHAVE COUNTY POOLS
15-00000847 10/29/14	STRUCTURE - 000 000 GUNITE POOL & SPA PERMIT TYPE - SP 00 SWIMMING POOL AND/OR SPA	\$23000	3025 INDIAN HEAD DR 114-08-707 2258-25-35	SANDCASTLE POOLS
15-00000848 10/29/14	STRUCTURE - 000 000 SHOTCRETE POOL PERMIT TYPE - SP 00 SWIMMING POOL AND/OR SPA	\$52000	3194 SHEIK DR 112-09-184 2239-13-01	SANDCASTLE POOLS
15-00000874 10/31/14	STRUCTURE - 000 000 SHOTCRETE POOL & SPA PERMIT TYPE - SP 00 SWIMMING POOL AND/OR SPA	\$28900	3521 NAVAJO LN 105-05-121 124-06-32	SMB POOLS
15-00000883 11/03/14	STRUCTURE - 000 000 GUNITE POOL PERMIT TYPE - SP 00 SWIMMING POOL AND/OR SPA	\$25000	3407 DESERT DR 113-07-004 2216-02-02	MONTGOMERY POOLS
15-00000886 11/03/14	STRUCTURE - 000 000 FB POOL PERMIT TYPE - SP 00 SWIMMING POOL AND/OR SPA	\$30000	2560 PASSEO DORADO 105-17-007 2316-01-07	O/B (FOR CDD DATA BASE)
15-00000891 11/03/14	STRUCTURE - 000 000 SHOTCRETE POOL & SPA PERMIT TYPE - SP 00 SWIMMING POOL AND/OR SPA	\$25000	900 MORTGAG DR 111-03-041 2203-04-06	MOHAVE COUNTY POOLS

APPLICATION APPLICATION TYPE AND DESCRIPTION  
DATE DATE VALUATION

ADDRESS/  
Parcel ID No.  
TRACT-BLOCK-LOT  
PROPERTY OWNER/  
CONTRACTOR

15-00000891 (CONTINUED)

STRUCTURE - 000 000 GUNITE POOL & PORT SPA  
PERMIT TYPE - SP 00 SWIMMING POOL AND/OR SPA

ISSUE DATE  
11/06/14

SUBCONTRACTOR (S)

15-00000892 RSFP RESIDENTIAL POOL/SPA  
11/03/14 \$20000

1754 PABAGO DR  
107-06-085  
108-06-13

MOHAVE COUNTY POOLS

STRUCTURE - 000 000 GUNITE POOL & PORT SPA  
PERMIT TYPE - SP 00 SWIMMING POOL AND/OR SPA

ISSUE DATE  
11/06/14

SUBCONTRACTOR (S)

15-00000899 RSFP RESIDENTIAL POOL/SPA  
11/03/14 \$19000

43 SUNCHASER LN  
108-15-196  
117B-05-33

SANDCASTLE POOLS

STRUCTURE - 000 000 SHOTCRETE POOL  
PERMIT TYPE - SP 00 SWIMMING POOL AND/OR SPA

ISSUE DATE  
11/07/14

SUBCONTRACTOR (S)

15-00000900 RSFP RESIDENTIAL POOL/SPA  
11/03/14 \$29000

3325 CRESTWIND DR  
108-03-178  
2162-07-05

SANDCASTLE POOLS

STRUCTURE - 000 000 SHOTCRETE POOL  
PERMIT TYPE - SP 00 SWIMMING POOL AND/OR SPA

ISSUE DATE  
11/07/14

SUBCONTRACTOR (S)

15-00000925 RSFP RESIDENTIAL POOL/SPA  
11/06/14 \$30000

624 THEETSA LN  
106-05-010  
2133-01-10

MOHAVE COUNTY POOLS

STRUCTURE - 000 000 GUNITE POOL & SPA  
PERMIT TYPE - SP 00 SWIMMING POOL AND/OR SPA

ISSUE DATE  
11/10/14

SUBCONTRACTOR (S)

15-00000936 RSFP RESIDENTIAL POOL/SPA  
11/07/14 \$45000

3325 HASSAYAMPA DR  
111-12-365  
2250-23-17

SWB POOLS

STRUCTURE - 000 000 GUNITE POOL  
PERMIT TYPE - SP 00 SWIMMING POOL AND/OR SPA

ISSUE DATE  
11/10/14

SUBCONTRACTOR (S)

15-00000939 RSFP RESIDENTIAL POOL/SPA  
11/07/14 \$35000

619 VENETO LOOP  
107-83-334  
8888-01-48

SANDCASTLE POOLS

STRUCTURE - 000 000 POOL, SPA & GAS LINE  
PERMIT TYPE - SP 00 SWIMMING POOL AND/OR SPA

ISSUE DATE  
11/13/14

SUBCONTRACTOR (S)

15-00000942 RSFP RESIDENTIAL POOL/SPA  
11/10/14 \$30000

144 MULBERRY AVE  
109-15-034  
142C-03-22

ADVANTAGE POOLS



APPLICATION TYPE AND DESCRIPTION VALUATION ADDRESS/ Parcel ID No. TRACT-BLOCK-LOT  
 DATE

15-0000942 (CONTINUED)

STRUCTURE - 000 000 SHOTCRETE POOL & GAS LINE ISSUE DATE  
 PERMIT TYPE - SP 00 SWIMMING POOL AND/OR SPA 11/13/14  
 SUBCONTRACTOR(S)

15-0000953 RSFP RESIDENTIAL POOL/SPA \$25000  
 1924 DEER RUN DR  
 115-06-313  
 2278-18-12  
 ISSUE DATE  
 11/13/14  
 SUBCONTRACTOR(S)  
 MOHAVE COUNTY POOLS

STRUCTURE - 000 000 GUNNITE POOL  
 PERMIT TYPE - SP 00 SWIMMING POOL AND/OR SPA  
 15-0000954 RSFP RESIDENTIAL POOL/SPA \$20000  
 2481 VENTURER LN  
 108-14-055  
 117A-02-40  
 ISSUE DATE  
 11/13/14  
 SUBCONTRACTOR(S)  
 MOHAVE COUNTY POOLS

STRUCTURE - 000 000 GUNNITE POOL  
 PERMIT TYPE - SP 00 SWIMMING POOL AND/OR SPA  
 15-0000955 RSFP RESIDENTIAL POOL/SPA \$21000  
 2565 PALO VERDE BLVD N  
 112-11-036  
 2207-01-36  
 ISSUE DATE  
 11/13/14  
 SUBCONTRACTOR(S)  
 MOHAVE COUNTY POOLS

STRUCTURE - 000 000 GUNNITE POOL  
 PERMIT TYPE - SP 00 SWIMMING POOL AND/OR SPA  
 15-0000956 RSFP RESIDENTIAL POOL/SPA \$21000  
 2555 PALO VERDE BLVD N  
 112-11-037  
 2207-01-37  
 ISSUE DATE  
 11/13/14  
 SUBCONTRACTOR(S)  
 MOHAVE COUNTY POOLS

STRUCTURE - 000 000 GUNNITE POOL & PORT SPA  
 PERMIT TYPE - SP 00 SWIMMING POOL AND/OR SPA  
 15-0000957 RSFP RESIDENTIAL POOL/SPA \$28000  
 3590 OUTPOST DR  
 114-11-199  
 2255-09-13  
 ISSUE DATE  
 11/13/14  
 SUBCONTRACTOR(S)  
 MOHAVE COUNTY POOLS

STRUCTURE - 000 000 GUNNITE POOL  
 PERMIT TYPE - SP 00 SWIMMING POOL AND/OR SPA  
 15-0000973 RSFP RESIDENTIAL POOL/SPA \$24900  
 2641 GLENGARRY DR  
 112-11-072  
 2207-02-18  
 ISSUE DATE  
 11/18/14  
 SUBCONTRACTOR(S)  
 SWB POOLS

STRUCTURE - 000 000 GUNNITE POOL  
 PERMIT TYPE - SP 00 SWIMMING POOL AND/OR SPA  
 15-00001010 RSFP RESIDENTIAL POOL/SPA \$51000  
 3539 WINSTON DR  
 110-04-236  
 2144-11-20  
 SUBCONTRACTOR(S)  
 SANDCASTLE POOLS

APPLICATION APPLICATION TYPE AND DESCRIPTION  
 DATE VALUATION ADDRESS/  
 Parcel ID No.  
 TRACT-BLOCK-LOT  
 PROPERTY OWNER/  
 CONTRACTOR

15-00001010 (CONTINUED)

STRUCTURE - 000 000 POOL, SPA, GAS LINE  
 PERMIT TYPE - SP 00 SWIMMING POOL AND/OR SPA  
 ISSUE DATE 11/25/14  
 SUBCONTRACTOR(S)

15-00001011 RSFP RESIDENTIAL POOL/SPA \$70000  
 11/18/14  
 2989 APPALOOSA LN  
 105-10-302  
 2166-11-26&27  
 SANDCASTLE POOLS

STRUCTURE - 000 000 SHOWERETTE POOL & SPA  
 PERMIT TYPE - SP 00 SWIMMING POOL AND/OR SPA  
 ISSUE DATE 11/25/14  
 SUBCONTRACTOR(S)

15-00001012 RSFP RESIDENTIAL POOL/SPA \$10000  
 11/18/14  
 3669 WINSTON CT  
 110-04-176  
 2144-09-16  
 SANDCASTLE POOLS

STRUCTURE - 000 000 FB POOL  
 PERMIT TYPE - SP 00 SWIMMING POOL AND/OR SPA  
 ISSUE DATE 11/25/14  
 SUBCONTRACTOR(S)

15-00001021 RSFP RESIDENTIAL POOL/SPA \$6000  
 11/18/14  
 2550 SUNKEN TREE LN  
 106-26-143  
 2153-04-06  
 O/B (FOR CDD DATA BASE)

STRUCTURE - 000 000 GUNITE POOL  
 PERMIT TYPE - SP 00 SWIMMING POOL AND/OR SPA  
 ISSUE DATE 11/19/14  
 SUBCONTRACTOR(S)

15-00001025 RSFP RESIDENTIAL POOL/SPA \$32000  
 11/19/14  
 835 CHANDLER CIR  
 106-29-025  
 2288-02-10  
 IDEAL POOLS

STRUCTURE - 000 000 GUNITE POOL & SPA W/ENG  
 PERMIT TYPE - SP 00 SWIMMING POOL AND/OR SPA  
 ISSUE DATE 11/24/14  
 SUBCONTRACTOR(S)

15-00001029 RSFP RESIDENTIAL POOL/SPA \$20000  
 11/19/14  
 3040 IRONWOOD DR  
 112-07-013  
 2229-01-13  
 MOHAVE COUNTY POOLS

STRUCTURE - 000 000 GUNITE POOL  
 PERMIT TYPE - SP 00 SWIMMING POOL AND/OR SPA  
 ISSUE DATE 11/21/14  
 SUBCONTRACTOR(S)

15-00001030 RSFP RESIDENTIAL POOL/SPA \$15000  
 11/19/14  
 2895 SWIRL DR  
 104-45-185  
 2227-05-23  
 MOHAVE COUNTY POOLS

STRUCTURE - 000 000 GUNITE POOL  
 PERMIT TYPE - SP 00 SWIMMING POOL AND/OR SPA  
 ISSUE DATE 11/21/14  
 SUBCONTRACTOR(S)

15-00001057 RSFP RESIDENTIAL POOL/SPA \$20000  
 11/21/14  
 2815 BARBARA DR  
 104-40-271  
 2226-16-14  
 MOHAVE COUNTY POOLS

-----  
 APPLICATION TYPE AND DESCRIPTION  
 DATE VALUATION ADDRESS/  
 Parcel ID No.  
 TRACT-BLOCK-LOT  
 PROPERTY OWNER/  
 CONTRACTOR  
 -----

15-00001057 (CONTINUED)  
 STRUCTURE - 000 000 GUNITE POOL & PORT SPA  
 PERMIT TYPE - SP 00 SWIMMING POOL AND/OR SPA  
 ISSUE DATE 11/26/14  
 SUBCONTRACTOR(S)

APPLICATION TYPE AND DESCRIPTION	DATE	VALUATION	ADDRESS/ Parcel ID No. TRACT-BLOCK-LOT	PROPERTY OWNER/ CONTRACTOR
STRUCTURE - 000 000 GUNITE POOL & PORT SPA				
PERMIT TYPE - SP 00 SWIMMING POOL AND/OR SPA			ISSUE DATE 11/26/14	SUBCONTRACTOR(S)
TOTAL PERMITS ISSUED	29	TOTAL PERMITS HELD	0	
TOTAL APPLICATION VALUATION		825,800		
GRAND TOTAL ISSUED	29	GRAND TOTAL HELD	0	
GRAND TOTAL APPLICATION VALUATION		825,800		

APPLICATION DATE	APPLICATION TYPE AND DESCRIPTION	ADDRESS/ Parcel ID No. TRACT-BLOCK-LOT	PROPERTY OWNER/ CONTRACTOR
15-00000853	PLUMB PLUMBING STAND ALONE 10/29/14	1011 PLAZA LAGO 113-20-025 2372-01-25	G OXLEY CONSTRUCTION LLC
STRUCTURE - 000 000	LATERAL EXTENSION UNDER RET WALL	ISSUE DATE 11/06/14	SUBCONTRACTOR(S)
PERMIT TYPE -	PLUMB 00 PLUMBING PERMIT		
15-00000913	PLUMB PLUMBING STAND ALONE 11/05/14	3868 CHERRY TREE BLVD 110-11-085 2279-07-04	O/B (FOR CDD DATA BASE)
STRUCTURE - 000 000	SEWER TIE-IN	ISSUE DATE 11/06/14	SUBCONTRACTOR(S)
PERMIT TYPE -	PLUMB 00 PLUMBING PERMIT		
15-00000946	PLUMB PLUMBING STAND ALONE 11/10/14	1908 SPRUCE DR 109-29-150 2302-06-02	VAN KOY DESIGN AND CONSTRUCT
STRUCTURE - 000 000	SEWER TIE	ISSUE DATE 11/10/14	SUBCONTRACTOR(S)
PERMIT TYPE -	PLUMB 00 PLUMBING PERMIT		
15-00000986	PLUMB PLUMBING STAND ALONE 11/14/14	2700 PLAZA HERMOSA 105-19-001A 2315A-01-01	O/B (FOR CDD DATA BASE)
STRUCTURE - 000 000	GAS LINE REPAIR	ISSUE DATE 11/14/14	SUBCONTRACTOR(S)
PERMIT TYPE -	PLUMB 00 PLUMBING PERMIT		
15-00001068	PLUMB PLUMBING STAND ALONE 11/24/14	3451 BIG CHIEF DR 111-12-171 2250-14-02	ABOUT TIME CONSTRUCTION LLC
STRUCTURE - 000 000	SEWER TIE	ISSUE DATE 11/26/14	SUBCONTRACTOR(S)
PERMIT TYPE -	PLUMB 00 PLUMBING PERMIT		
TOTAL PERMITS ISSUED	5	TOTAL PERMITS HELD	0
TOTAL PERMIT VALUATION	0		
GRAND TOTAL ISSUED	5	GRAND TOTAL HELD	0
GRAND TOTAL PERMIT VALUATION	0		

APPLICATION	APPLICATION TYPE AND DESCRIPTION	DATE	ADDRESS/ Parcel ID No. TRACT-BLOCK-LOT	PROPERTY OWNER/ CONTRACTOR
15-00000306	ELEC ELECTRIC PERMIT - STAND ALONE	8/13/14	44 LAKE HAVASU AVE N 107-57-002 2342-01-02	WILDBRNESS ELECTRIC
STRUCTURE - 000 000 CHANGE OUT 2 TO 5 RECEPT. PERMIT TYPE - ELEC 00 ELECTRICAL PERMIT				
15-00000752	ELEC ELECTRIC PERMIT - STAND ALONE	10/15/14	144 ACOMA BLVD N 108-06-259 100-11-10	MOHAVE SOLAR
STRUCTURE - 000 000 SOLAR ARRAY PERMIT TYPE - ELEC 00 ELECTRICAL PERMIT				
15-00000769	ELEC ELECTRIC PERMIT - STAND ALONE	10/16/14	3411 BUCKBOARD WAY 113-06-155 2189-04-20	STREAMLINE SOLAR POWER SYSTEMS
STRUCTURE - 000 000 SOLAR SYSTEM PERMIT TYPE - ELEC 00 ELECTRICAL PERMIT				
15-00000836	ELEC ELECTRIC PERMIT - STAND ALONE	10/27/14	3150 BROKEN ARROW DR 111-13-319 2251-15-32	MOHAVE SOLAR
STRUCTURE - 000 000 SOLAR ARRAY PERMIT TYPE - ELEC 00 ELECTRICAL PERMIT				
15-00000854	ELEC ELECTRIC PERMIT - STAND ALONE	10/29/14	185 EL RIO DR 108-07-002 102-01-02	ESMAY ELECTRIC INC
STRUCTURE - 000 000 SOLAR ARRAY PERMIT TYPE - ELEC 00 ELECTRICAL PERMIT				
15-00000855	ELEC ELECTRIC PERMIT - STAND ALONE	10/29/14	2675 CISCO DR S 108-18-120 119B-10-09	ESMAY ELECTRIC INC
STRUCTURE - 000 000 SOLAR ARRAY PERMIT TYPE - ELEC 00 ELECTRICAL PERMIT				
15-00000856	ELEC ELECTRIC PERMIT - STAND ALONE	10/29/14	2375 DEMARET DR 109-47-004 2225-01-04	ESMAY ELECTRIC INC
STRUCTURE - 000 000 SOLAR ARRAY PERMIT TYPE - ELEC 00 ELECTRICAL PERMIT				
15-00000857	ELEC ELECTRIC PERMIT - STAND ALONE	10/29/14	1731 RAINBOW AVE S 106-07-072 131-03-16	ESMAY ELECTRIC INC

APPLICATION APPLICATION TYPE AND DESCRIPTION  
DATE

ADDRESS/  
Parcel ID No.  
TRACT-BLOCK-LOT  
PROPERTY OWNER/  
CONTRACTOR

15-00000857 (CONTINUED)

STRUCTURE - 000 000 SOLAR ARRAY  
PERMIT TYPE - ELEC 00 ELECTRICAL PERMIT  
15-00000858 ELEC ELECTRIC PERMIT - STAND ALONE  
10/29/14

ISSUE DATE VALUATION SUBCONTRACTOR(S)  
11/05/14  
2780 HAVASUPAI BLVD  
104-45-073  
2227-03-22  
ESMAY ELECTRIC INC

STRUCTURE - 000 000 SOLAR ARRAY  
PERMIT TYPE - ELEC 00 ELECTRICAL PERMIT  
15-00000859 ELEC ELECTRIC PERMIT - STAND ALONE  
10/29/14

ISSUE DATE VALUATION SUBCONTRACTOR(S)  
11/05/14  
3257 THUNDERBIRD DR  
105-09-070  
2164-02-31  
ESMAY ELECTRIC INC

STRUCTURE - 000 000 SOLAR ARRAY  
PERMIT TYPE - ELEC 00 ELECTRICAL PERMIT  
15-00000860 ELEC ELECTRIC PERMIT - STAND ALONE  
10/29/14

ISSUE DATE VALUATION SUBCONTRACTOR(S)  
11/05/14  
3624 SWORDFISH DR  
105-06-286  
125-21-12  
ESMAY ELECTRIC INC

STRUCTURE - 000 000 SOLAR ARRAY  
PERMIT TYPE - ELEC 00 ELECTRICAL PERMIT  
15-00000861 ELEC ELECTRIC PERMIT - STAND ALONE  
10/29/14

ISSUE DATE VALUATION SUBCONTRACTOR(S)  
11/05/14  
143 VISCOUNT LN  
108-17-045  
119A-02-31  
ESMAY ELECTRIC INC

STRUCTURE - 000 000 SOLAR ARRAY  
PERMIT TYPE - ELEC 00 ELECTRICAL PERMIT  
15-00000868 ELEC ELECTRIC PERMIT - STAND ALONE  
10/30/14

ISSUE DATE VALUATION SUBCONTRACTOR(S)  
11/05/14  
3965 MEDITERRANEAN LN  
111-08-145  
127B-08-07  
STREAMLINE SOLAR POWER SYSTEMS

STRUCTURE - 000 000 SOLAR ARRAY  
PERMIT TYPE - ELEC 00 ELECTRICAL PERMIT  
15-00000869 ELEC ELECTRIC PERMIT - STAND ALONE  
10/30/14

ISSUE DATE VALUATION SUBCONTRACTOR(S)  
11/18/14  
2121 CHAPPARAL DR  
106-03-051  
2154-03-07  
STREAMLINE SOLAR POWER SYSTEMS

STRUCTURE - 000 000 SOLAR ARRAY  
PERMIT TYPE - ELEC 00 ELECTRICAL PERMIT  
15-00000901 ELEC ELECTRIC PERMIT - STAND ALONE  
11/04/14

ISSUE DATE VALUATION SUBCONTRACTOR(S)  
11/18/14  
2535 TALISMAN DR  
109-20-077  
2245-03-16  
O/B (FOR GDD DATA BASE)

APPLICATION APPLICATION TYPE AND DESCRIPTION DATE ADDRESS/  
 Parcel ID No.  
 TRACT-BLOCK-LOT PROPERTY OWNER/  
 CONTRACTOR

15-00000901 (CONTINUED)

STRUCTURE - 000 000 FIRE RECON/ INSPECT 200 AMP PANEL  
 PERMIT TYPE - ELEC 00 ELECTRICAL PERMIT  
 ISSUE DATE VALUATION SUBCONTRACTOR(S)  
 11/04/14

15-00000914 ELEC ELECTRIC PERMIT - STAND ALONE  
 11/05/14  
 2989 APPALOOSA LN  
 105-10-302  
 2166-11-26&27  
 MOHAVE SOLAR

STRUCTURE - 000 000 SOLAR ARRAY  
 PERMIT TYPE - ELEC 00 ELECTRICAL PERMIT  
 ISSUE DATE VALUATION SUBCONTRACTOR(S)  
 11/20/14

15-00000926 ELEC ELECTRIC PERMIT - STAND ALONE  
 11/07/14  
 3419 LANCER LN  
 105-04-030  
 123-01-30  
 ESMAY ELECTRIC INC

STRUCTURE - 000 000 SOLAR ARRAY  
 PERMIT TYPE - ELEC 00 ELECTRICAL PERMIT  
 ISSUE DATE VALUATION SUBCONTRACTOR(S)  
 11/13/14

15-00000927 ELEC ELECTRIC PERMIT - STAND ALONE  
 11/07/14  
 1620 OUTRIGGER DR  
 104-38-085  
 2224-04-01  
 ESMAY ELECTRIC INC

STRUCTURE - 000 000 SOLAR ARRAY  
 PERMIT TYPE - ELEC 00 ELECTRICAL PERMIT  
 ISSUE DATE VALUATION SUBCONTRACTOR(S)  
 11/13/14

15-00000928 ELEC ELECTRIC PERMIT - STAND ALONE  
 11/07/14  
 1620 OUTRIGGER DR  
 104-38-085  
 2224-04-01  
 ESMAY ELECTRIC INC

STRUCTURE - 000 000 SOLAR ARRAY  
 PERMIT TYPE - ELEC 00 ELECTRICAL PERMIT  
 ISSUE DATE VALUATION SUBCONTRACTOR(S)  
 11/13/14

15-00000929 ELEC ELECTRIC PERMIT - STAND ALONE  
 11/07/14  
 3961 MEDITERRANEAN LN  
 111-08-144A  
 127H-08-05&06  
 ESMAY ELECTRIC INC

STRUCTURE - 000 000 SOLAR ARRAY  
 PERMIT TYPE - ELEC 00 ELECTRICAL PERMIT  
 ISSUE DATE VALUATION SUBCONTRACTOR(S)  
 11/13/14

15-00000930 ELEC ELECTRIC PERMIT - STAND ALONE  
 11/07/14  
 3961 MEDITERRANEAN LN  
 111-08-144A  
 127H-08-05&06  
 ESMAY ELECTRIC INC

STRUCTURE - 000 000 SOLAR ARRAY  
 PERMIT TYPE - ELEC 00 ELECTRICAL PERMIT  
 ISSUE DATE VALUATION SUBCONTRACTOR(S)  
 11/13/14

15-00000931 ELEC ELECTRIC PERMIT - STAND ALONE  
 11/07/14  
 2230 HAVASUPAI BLVD  
 106-02-026  
 156A-06-01  
 ESMAY ELECTRIC INC

APPLICATION APPLICATION TYPE AND DESCRIPTION  
 DATE

ADDRESS/  
 Parcel ID No.  
 TRACT-BLOCK-LOT

PROPERTY OWNER/  
 CONTRACTOR

15-00000931 (CONTINUED)

STRUCTURE - 000 000 SOLAR ARRAY  
 PERMIT TYPE - ELEC 00 ELECTRICAL PERMIT  
 15-00000932 ELEC ELECTRIC PERMIT - STAND ALONE  
 11/07/14

ISSUE DATE VALUATION  
 11/13/14  
 2061 COMMANDER DR  
 106-10-014  
 155A-02-02

ESMAY ELECTRIC INC

STRUCTURE - 000 000 SOLAR ARRAY  
 PERMIT TYPE - ELEC 00 ELECTRICAL PERMIT  
 15-00000933 ELEC ELECTRIC PERMIT - STAND ALONE  
 11/07/14

ISSUE DATE VALUATION  
 11/13/14  
 2061 COMMANDER DR  
 106-10-014  
 155A-02-02

ESMAY ELECTRIC INC

STRUCTURE - 000 000 SOLAR ARRAY  
 PERMIT TYPE - ELEC 00 ELECTRICAL PERMIT  
 15-00000964 ELEC ELECTRIC PERMIT - STAND ALONE  
 11/12/14

ISSUE DATE VALUATION  
 11/13/14  
 2321 KIOWA BLVD N  
 104-47-052  
 2192-05-10

BARIFA, JOSEPH

STRUCTURE - 000 000 TEMP POWER POLE  
 PERMIT TYPE - ELEC 00 ELECTRICAL PERMIT  
 15-00000980 ELEC ELECTRIC PERMIT - STAND ALONE  
 11/13/14

ISSUE DATE VALUATION  
 11/26/14  
 2901 ALIBI DR  
 112-18-135  
 2276-09-19

AAA ELECTRIC, INC

STRUCTURE - 000 000 SOLAR SYSTEM  
 PERMIT TYPE - ELEC 00 ELECTRICAL PERMIT  
 15-00001022 ELEC ELECTRIC PERMIT - STAND ALONE  
 11/18/14

ISSUE DATE VALUATION  
 11/25/14  
 2297 CHAPPARAL DR  
 106-03-079  
 2154-04-14

STREAMLINE SOLAR POWER SYSTEMS

STRUCTURE - 000 000 200 AMP PANEL UPGRADE  
 PERMIT TYPE - ELEC 00 ELECTRICAL PERMIT  
 15-00001038 ELEC ELECTRIC PERMIT - STAND ALONE  
 11/20/14

ISSUE DATE VALUATION  
 11/26/14  
 270 PACIFIC DR  
 110-14-103  
 2282A-02-37

STREAMLINE SOLAR POWER SYSTEMS

STRUCTURE - 000 000 SOLAR  
 PERMIT TYPE - ELEC 00 ELECTRICAL PERMIT  
 15-00001039 ELEC ELECTRIC PERMIT - STAND ALONE  
 11/20/14

ISSUE DATE VALUATION  
 11/26/14  
 3159 SIMITAN DR  
 112-16-527  
 2215-14-30

STREAMLINE SOLAR POWER SYSTEMS



APPLICATION TYPE AND DESCRIPTION  
 DATE

ADDRESS/  
 Parcel ID No.  
 TRACT-BLOCK-LOT  
 PROPERTY OWNER/  
 CONTRACTOR

15-00001039 (CONTINUED)

STRUCTURE - 000 000 SOLAR SYSTEM  
 PERMIT TYPE - ELEC 00 ELECTRICAL PERMIT  
 11/26/14  
 ISSUE DATE VALUATION  
 SUBCONTRACTOR (S)  
 3009 TOMAHAWK DR  
 114-07-206  
 2205-11-33  
 STREAMLINE SOLAR POWER SYSTEMS

STRUCTURE - 000 000 SOLAR SYSTEM  
 PERMIT TYPE - ELEC 00 ELECTRICAL PERMIT  
 11/26/14  
 ISSUE DATE VALUATION  
 SUBCONTRACTOR (S)  
 3853 LODESTAR LN  
 113-08-399  
 2190-11-54  
 GWGS LLC

STRUCTURE - 000 000 NEW 200 A SERVICE  
 PERMIT TYPE - ELEC 00 ELECTRICAL PERMIT  
 11/24/14  
 ISSUE DATE VALUATION  
 SUBCONTRACTOR (S)  
 270 PACIFIC DR  
 110-14-103  
 2282A-02-37  
 STREAMLINE SOLAR POWER SYSTEMS

STRUCTURE - 000 000 NEW 225 AMP SERVICE  
 PERMIT TYPE - ELEC 00 ELECTRICAL PERMIT  
 11/26/14  
 ISSUE DATE VALUATION  
 SUBCONTRACTOR (S)

TOTAL PERMITS ISSUED 32 TOTAL PERMITS HELD 0  
 TOTAL PERMIT VALUATION 0

GRAND TOTAL ISSUED 32 GRAND TOTAL HELD 0  
 GRAND TOTAL PERMIT VALUATION 0

BUILDING DIVISION					FY 1					PLANNING & ZONING DIVISION				
NEW CONSTRUCTION TYPE	CODE	CURRENT MONTH PERMITS	MONTH UNITS	VALUE(\$)	FISCAL YEAR TO DATE PERMITS	MONTH UNITS	VALUE(\$)	LAND USE ACTIONS TYPE	Current Month REVIEWS	Fees	Fiscal Year to Date REVIEWS	Fees		
<b>RESIDENTIAL</b>														
One Family	RSF	16		3,510,367	119		22,745,356	Design Review	3	-	10	-		
Two Family	RD	0		0	7		530,432	Zone Change	0	-	4	-		
Multifamily	RMF	0		0	0		-	Plan Text Amendment	0	-	0	-		
Mobile Homes	RMH	0		0	0		-	Conditional Use	0	-	2	-		
Add/Alter	RSFA	79		1,325,569	311		5,698,298	Abandonment	5	-	18	-		
Pools/Spas	RSFP	26		725,000	184		4,815,700	Planned Development	0	-	3	-		
Demolitions	RDEM	0		0	2		-	Variance/Appeal	2	-	16	-		
Fire Reconstruction	REC N	0		0	1		-	Temporary Use	4	-	9	-		
		121		5,560,936	624		33,789,786	Subdivision	0	-	0	-		
<b>NONRESIDENTIAL</b>								Lot Alteration	4	-	22	-		
Hotel/Motel	NRGR	0		0	0		-	Sign Permit	7	-	36	-		
Commercial	NRC	1		2,286,248	4		3,643,077	Height Adjustment	0	-	0	-		
Industrial	NRI	0		0	0		-	Other	0	-	1	-		
Public	NRP	0		0	0		-							
Add/Alter	NRTI	4		19,500	37		2,494,700							
Demolitions	NRDEM	1		2,000	4		37,500							
Fire Reconstruction	FRCN	0		-	1		38,557							
		6		2,307,748	46		6,213,834							
<b>Total</b>		127	0	7,868,684	670	14	40,003,620							
<b>PLAN REVIEWS</b>														
<b>TYPE</b>		<b>REVIEWS</b>			<b>REVIEWS</b>									
One/Multi Fam/Comm/Ind		197			1298									
<b>Total</b>		197			1298									
<b>FIELD INSPECTIONS</b>														
<b>TYPE</b>		<b>PERMITS</b>		<b>FEE(\$)</b>	<b>PERMITS</b>		<b>FEE(\$)</b>							
New Construction		990		62,909.65	5,003		369,929.47							
<b>Total</b>		990		62,909.65	5,003		369,929.47							
<b>BUILDING PERMIT FEES</b>														
<b>TYPE PERMIT</b>		<b>PERMITS</b>		<b>FEE(\$)</b>	<b>PERMITS</b>		<b>FEE(\$)</b>							
Building Permits		127		62,909.65	670		369,929.47							
Electrical Permits		28		-	190		-							
Plumbing Permits		6		-	21		-							
Mechanical Permits		0		-	0		-							
Grading Permits		14		-	110		-							
Plan Check/Plan Change		175		35,718.28	0		216,323.57							
<b>Total</b>		175		98,627.93	991		586,253.04							
<b>DEPARTMENT REVENUE</b>														
Building Division				\$ 98,627.93			\$ 586,253.04							
Planning Division				\$ 6,525.00			\$ 40,560.00							
<b>Total</b>				\$ 105,152.93			\$ 626,813.04							
<b>LAKE HAVASU CITY</b>														
<b>COMMUNITY SERVICES DEPARTMENT</b>														
<b>December 2014</b>														

APPLICATION NUMBER	STRUCTURE C.O. DATE	OWNER MAILING ADDRESS	PROPERTY ADDRESS Parcel ID No.	APPLICATION TYPE
12 00000490	000 000 12/15/14	[REDACTED]	3070 APPLETREE DR 112-18-232	RESIDENTIAL SINGLE FAMILY
13 00000668	000 000 12/01/14	[REDACTED]	3510 THUNDERBIRD LN 105-06-203	RESIDENTIAL SINGLE FAMILY
14 00000389	000 000 12/11/14	[REDACTED]	1005 CORTE PIEDRA 113-18-012	RESIDENTIAL SINGLE FAMILY - R3 & AB
14 00000645	000 000 12/05/14	[REDACTED]	3841 MONTEREY DR 114-11-133	RESIDENTIAL SINGLE FAMILY
14 00000684	000 000 12/11/14	[REDACTED]	3881 BREAKWATER DR 110-12-564	RESIDENTIAL SINGLE FAMILY
14 00001625	000 000 12/11/14	[REDACTED]	3763 BLUEGRASS DR 110-12-472	RESIDENTIAL SINGLE FAMILY
14 00001842	000 000 12/30/14	[REDACTED]	200 SHEANWATER LN 108-04-118	RESIDENTIAL SINGLE FAMILY
14 00001843	000 000 12/15/14	[REDACTED]	4225 COLT DR 113-13-048B	RESIDENTIAL SINGLE FAMILY
14 00001963	000 000 12/11/14	[REDACTED]	1261 POWELL DR 114-16-115	RESIDENTIAL SINGLE FAMILY - R3 & AB
14 00001973	000 000 12/23/14	[REDACTED]	3446 BIG CHIEF DR 111-12-165	RESIDENTIAL SINGLE FAMILY
14 00002105	000 000 12/11/14	[REDACTED]	2866 WINTERHAVEN CT 104-45-174	RESIDENTIAL SINGLE FAMILY
14 00002111	000 000 12/18/14	[REDACTED]	703 MALIBU BAY 107-83-195	RESIDENTIAL SINGLE FAMILY - ISLAND
14 00002137	000 000 12/09/14	[REDACTED]	1455 LAKE HAVASU AVE N 104-35-183	RESIDENTIAL SINGLE FAMILY
14 00002222	000 000 12/11/14	[REDACTED]	1991 WALLADAI DR 107-04-093	RESIDENTIAL SINGLE FAMILY

APPLICATION NUMBER	STRUCTURE C.O. DATE	OWNER MAILING ADDRESS	PROPERTY ADDRESS Parcel ID No.	APPLICATION TYPE
14 00002267	000 000 12/31/14	[REDACTED]	2901 ALTEBI DR 112-18-135	RESIDENTIAL SINGLE FAMILY
14 00002274	000 000 12/24/14	[REDACTED]	3383 EL TORO DR 105-03-029	RESIDENTIAL SINGLE FAMILY
14 00002371	000 000 12/30/14	[REDACTED]	1120 STURGEON DR 114-16-072A	RESIDENTIAL SINGLE FAMILY - R3 & AB
14 00002403	000 000 12/18/14	[REDACTED]	1880 KIRK DR 115-15-032	RESIDENTIAL SINGLE FAMILY
14 00002425	000 000 12/23/14	[REDACTED]	1551 CONESTOGA DR 111-14-159	RESIDENTIAL SINGLE FAMILY
14 00002490	000 000 12/22/14	[REDACTED]	2080 JAMAICA BLVD S 109-17-191	RESIDENTIAL SINGLE FAMILY
15 00000043	000 000 12/30/14	[REDACTED]	1061 AVIENDA DEL SOL 113-20-007	RESIDENTIAL SINGLE FAMILY - R3 & AB
15 00000307	000 000 12/22/14	[REDACTED]	1971 MCCULLOCH BLVD N 100 107-34-004	COMMERCIAL ADDN/ALTER/VI

APPLICATION TYPE AND DESCRIPTION DATE ADDRESS/ Parcel ID No. TRACT-BLOCK-LOT PROPERTY OWNER/ CONTRACTOR

15-00000204 NRCH CHURCH/RELIGIOUS FACILITY 7/31/14 3090 SWEETWATER AVE 114-18-121A 2289-10-09-26 DURHAM CONSTRUCTION INC

STRUCTURE - 000 000 RELIGIOUS WORSHIP FACILITY  
 PERMIT TYPE - CB 00 COMMERCIAL BUILDING PERMIT  
 SUBCONTRACTOR (S)

15-00000938 NRCA COMM ACCESSORY BLD/SHED/STORAGE GARAGE 11/07/14 2200 HAVASUPAI BLVD 106-31-001 2152A-01-01 CONCORD GENERAL CONTRACTING INC

STRUCTURE - 000 000 SITE LIGHTING, SEWER, GAS, WATER, ELEC  
 PERMIT TYPE - CB 00 COMMERCIAL BUILDING PERMIT  
 SUBCONTRACTOR (S)

15-00001136 NRRI COMMERCIAL ADDN/ALTER/TT 12/05/14 1921 ACOMA BLVD W 102 106-12-017 141-05-06 PRIELIPP CONSTRUCTION INC

STRUCTURE - 000 000 OFFICE T.I.  
 PERMIT TYPE - CB 00 COMMERCIAL BUILDING PERMIT  
 SUBCONTRACTOR (S)

15-00001168 NRRI COMMERCIAL ADDN/ALTER/TT 12/10/14 1590 INDUSTRIAL BLVD A 106-24-098 2181-06-12 ROMAN CONSTRUCTION INC

STRUCTURE - 000 000 ENLARGE OVERHEAD DOOR  
 PERMIT TYPE - CB 00 COMMERCIAL BUILDING PERMIT  
 SUBCONTRACTOR (S)

15-00001203 NRRI COMMERCIAL ADDN/ALTER/TT 12/15/14 2020 MAGNOLIA DR 109-23-024 2268-07-02 O/S FOR CDD DATA BASE

STRUCTURE - 000 000 SPLIT UNIT A INTO TWO UNITS IN 1990  
 PERMIT TYPE - CB 00 COMMERCIAL BUILDING PERMIT  
 SUBCONTRACTOR (S)

TOTAL PERMITS ISSUED 5 TOTAL PERMITS HELD 0

TOTAL PERMIT VALUATION 2,305,748

GRAND TOTAL ISSUED 5 GRAND TOTAL HELD 0

GRAND TOTAL PERMIT VALUATION 2,305,748

PREPARED 1/06/15, 10:50:17  
PROGRAM BP412L  
Lake Havasu City

PERMITS ISSUED REPORT  
12/01/14 THRU 12/31/14  
DEPARTMENT - BUILDING  
PERMIT TYPE - CDEM COMMERCIAL DEMOLITION  
OBTAINED VALUATION FROM PERMIT VALUATION

APPLICATION APPLICATION TYPE AND DESCRIPTION  
DATE

ADDRESS/  
Parcel ID No.  
TRACT-BLOCK-LOT

PROPERTY OWNER/  
CONTRACTOR

15-00001195 CDEM COMMERCIAL DEMOLITION  
12/12/14

2105 MCCULLOCH BLVD N 1  
108-06-109A  
100-05-18

SCANDIA CONSTRUCTION INC

STRUCTURE - 000 000 COMMERCIAL DEMO  
PERMIT TYPE - CDEM 00 COMMERCIAL DEMOLITION

ISSUE DATE VALUATION  
12/12/14 2000

SUBCONTRACTOR(S)

TOTAL PERMITS ISSUED	1	TOTAL PERMITS HELD	0
TOTAL PERMIT VALUATION			2,000
GRAND TOTAL ISSUED	1	GRAND TOTAL HELD	0
GRAND TOTAL PERMIT VALUATION			2,000

APPLICATION TYPE AND DESCRIPTION  
 DATE

ADDRESS/  
 Parcel ID No.  
 TRACT-BLOCK-LOT

PROPERTY OWNER/  
 CONTRACTOR

15-00000203 CGRD GRADING - COMMERCIAL  
 7/31/14

3090 SWEETWATER AVE  
 114-18-121A  
 2289-10-09-26

DURHAM CONSTRUCTION INC

STRUCTURE - 000 000 COMMERCIAL GRADING  
 PERMIT TYPE - CGRD 00 COMMERCIAL GRADING PERMIT

ISSUE DATE VALUATION  
 12/11/14 14334

SUBCONTRACTOR(S)

15-00000915 CGRD GRADING - COMMERCIAL  
 11/05/14

1145 ROLLING HILLS DR  
 114-10-013  
 2257-03-04

O/B (FOR CDD DATA BASE)

STRUCTURE - 000 000 GRADING FOR FOUR PLEX  
 PERMIT TYPE - CGRD 00 COMMERCIAL GRADING PERMIT

ISSUE DATE VALUATION  
 12/23/14 701

SUBCONTRACTOR(S)  
 PIONEER EARTHMOVERS INC

TOTAL PERMITS ISSUED 2 TOTAL PERMITS HELD 0

TOTAL PERMIT VALUATION 15,035

GRAND TOTAL ISSUED 2 GRAND TOTAL HELD 0

GRAND TOTAL PERMIT VALUATION 15,035

APPLICATION DATE APPLICATION TYPE AND DESCRIPTION

ADDRESS/  
 PARCEL ID NO.  
 TRACT-BLOCK-LOT

PROPERTY OWNER/  
 CONTRACTOR

14-00001946 RSEA RESIDENTIAL ADDN/ALTER/CONVERSION  
 PERMIT TYPE - COMB 02 RESIDENTIAL BUILDING PERMIT  
 10/14/14 *NEW 4/21/14* *PARCEL TO ADD 2' TO EXISTING GARAGE*

2506 MARINER LN  
 108-17-167  
 119A-06-07

O/B (FOR CDD DATA BASE)

STRUCTURE - 000 000 GARAGES & ROOMS ADDITION  
 PERMIT TYPE - COMB 02 RESIDENTIAL BUILDING PERMIT

ISSUE DATE VALUATION  
 12/17/14 1474

SUBCONTRACTOR(S)

15-00003268 RSEA RESIDENTIAL SINGLE FAMILY  
 PERMIT TYPE - COMB 00 RESIDENTIAL BUILDING PERMIT  
 10/14/14

STANDARD PLAN  
 000-00-000

O/B (FOR CDD DATA BASE)

15-00000484 RSF RESIDENTIAL SINGLE FAMILY  
 PERMIT TYPE - COMB 00 RESIDENTIAL BUILDING PERMIT  
 9/09/14

2670 SUNKEN TREE DR  
 106-26-159  
 2153-04-22

SEVILLE BUILDERS INC

STRUCTURE - 000 000 RSF - EGR  
 PERMIT TYPE - COMB 00 RESIDENTIAL BUILDING PERMIT

ISSUE DATE VALUATION  
 12/04/14 188560

SUBCONTRACTOR(S)

15-00000538 RSF RESIDENTIAL SINGLE FAMILY  
 PERMIT TYPE - COMB 00 RESIDENTIAL BUILDING PERMIT  
 9/17/14

4091 ARROWHEAD DR  
 111-20-094  
 2218-05-14

O/B (FOR CDD DATA BASE)

STRUCTURE - 000 000 RESIDENTIAL SINGLE FAMILY  
 PERMIT TYPE - COMB 00 RESIDENTIAL BUILDING PERMIT

ISSUE DATE VALUATION  
 12/08/14 169422

SUBCONTRACTOR(S)

15-00000634 NREG RESIDENTIAL GARAGES/CARPORTS  
 PERMIT TYPE - COMB 00 RESIDENTIAL BUILDING PERMIT  
 9/29/14

2783 ARABIAN LN  
 112-16-186  
 2215-05-10

O/B (FOR CDD DATA BASE)

STRUCTURE - 000 000 CARPORT TO GARAGE & FIRE RECON  
 PERMIT TYPE - COMB 00 RESIDENTIAL BUILDING PERMIT

ISSUE DATE VALUATION  
 12/31/14 12500

SUBCONTRACTOR(S)

15-00000650 RSF RESIDENTIAL SINGLE FAMILY  
 PERMIT TYPE - COMB 00 RESIDENTIAL BUILDING PERMIT  
 10/01/14

2750 ARABIAN DR  
 112-16-167  
 2215-04-15

DESERT SUN HOMES LLC

STRUCTURE - 000 000 SINGLE FAMILY RESIDENCE  
 PERMIT TYPE - COMB 00 RESIDENTIAL BUILDING PERMIT

ISSUE DATE VALUATION  
 12/05/14 177643

SUBCONTRACTOR(S)

15-00000739 RSFA RESIDENTIAL ADDN/ALTER/CONVERSION  
 PERMIT TYPE - COMB 00 RESIDENTIAL BUILDING PERMIT  
 10/14/14

3041 DOUGLAS DR  
 112-16-467  
 2215-13-28

O/B (FOR CDD DATA BASE)

STRUCTURE - 000 000 PORTION OF PATIO TO POOL ROOM  
 PERMIT TYPE - COMB 00 RESIDENTIAL BUILDING PERMIT

ISSUE DATE VALUATION  
 12/11/14 12705

SUBCONTRACTOR(S)

15-00000763 RSF RESIDENTIAL SINGLE FAMILY  
 PERMIT TYPE - COMB 00 RESIDENTIAL BUILDING PERMIT  
 10/16/14

2720 VIA NARANJA  
 105-17-177  
 2316-09-03

O/B (FOR CDD DATA BASE)



APPLICATION TYPE AND DESCRIPTION  
DATE  
ADDRESS/  
Parcel ID No.  
TRACT-BLOCK-LOT  
PROPERTY OWNER/  
CONTRACTOR

15-00000763 (CONTINUED)

STRUCTURE - 000 000 SINGLE FAMILY RESIDENCE  
PERMIT TYPE - COMB 00 RESIDENTIAL BUILDING PERMIT  
ISSUE DATE VALUATION SUBCONTRACTOR (S)  
12/11/14 186947  
NRGC RESIDENTIAL GARAGES/CARPORTS  
10/17/14  
857 MANOR DR  
106-27-202A  
2152-08-07608  
O/B (FOR CDD DATA BASE)

STRUCTURE - 000 000 DET. ENGINEERED GARAGE  
PERMIT TYPE - COMB 00 RESIDENTIAL BUILDING PERMIT  
ISSUE DATE VALUATION SUBCONTRACTOR (S)  
12/15/14 81000  
NRGC RESIDENTIAL GARAGES/CARPORTS  
10/20/14  
1810 RANCHITO DR  
115-06-108  
2278-07-02  
O/B (FOR CDD DATA BASE)

STRUCTURE - 000 000 RV GARAGE ADDITION  
PERMIT TYPE - COMB 00 RESIDENTIAL BUILDING PERMIT  
ISSUE DATE VALUATION SUBCONTRACTOR (S)  
12/17/14 37584  
RSF3 RESIDENTIAL SINGLE FAMILY - R3 & ABOVE  
10/21/14  
2041 CIRCUILA DE HACIENDA  
113-17-016  
2370-01-16  
JANECEK HOMES

STRUCTURE - 000 000 RSP  
PERMIT TYPE - COMB 00 RESIDENTIAL BUILDING PERMIT  
ISSUE DATE VALUATION SUBCONTRACTOR (S)  
12/19/14 296146  
RSF RESIDENTIAL SINGLE FAMILY  
10/24/14  
3758 BUOY LN  
110-08-054  
2219-06-16  
VANDERBROOK CONSTRUCTION

STRUCTURE - 000 000 ENG RSP  
PERMIT TYPE - COMB 00 RESIDENTIAL BUILDING PERMIT  
ISSUE DATE VALUATION SUBCONTRACTOR (S)  
12/12/14 199612  
RSFA RESIDENTIAL ADDN/ALTER/CONVERSION  
10/24/14  
3630 BRAVE DR  
111-15-211  
2201-13-04  
O/B (FOR CDD DATA BASE)

STRUCTURE - 000 000 CONVERT PATIO TO LA & ADD LA & PATIO  
PERMIT TYPE - COMB 00 RESIDENTIAL BUILDING PERMIT  
ISSUE DATE VALUATION SUBCONTRACTOR (S)  
12/01/14 81241  
NRGC RESIDENTIAL GARAGES/CARPORTS  
10/27/14  
755 SAND DAB DR  
112-08-137  
2238-06-02  
RAIN OR SHINE AWNINGS & GUTTER

STRUCTURE - 000 000 ALUM CARPORT  
PERMIT TYPE - COMB 00 RESIDENTIAL BUILDING PERMIT  
ISSUE DATE VALUATION SUBCONTRACTOR (S)  
12/01/14 15390  
RSF RESIDENTIAL SINGLE FAMILY  
10/30/14  
3297 SAND PIPER DR  
105-06-111  
125-13-09610  
RIVER RIDGE BUILDERS INC

APPLICATION APPLICATION TYPE AND DESCRIPTION DATE ADDRESS/ Parcel ID No. PROPERTY OWNER/ CONTRACTOR TRACT-BLOCK-LOT

15-00000866 (CONTINUED)

STRUCTURE - 000 000 RESIDENTIAL SINGLE FAMILY  
 PERMIT TYPE - COMB 00 RESIDENTIAL BUILDING PERMIT  
 ISSUE DATE VALUATION  
 12/11/14 233523  
 SUBCONTRACTOR (S)  
 [REDACTED]

JANECK HOVES

15-00000882 RSF RESIDENTIAL SINGLE FAMILY  
 10/31/14  
 STRUCTURE - 000 000 EGR - RSF  
 PERMIT TYPE - COMB 00 RESIDENTIAL BUILDING PERMIT  
 ISSUE DATE VALUATION  
 12/10/14 291000  
 SUBCONTRACTOR (S)  
 [REDACTED]

SUN CITY CONTRACTORS

15-00000896 RSF RESIDENTIAL SINGLE FAMILY  
 11/03/14  
 STRUCTURE - 000 000 RESIDENTIAL SINGLE FAMILY  
 PERMIT TYPE - COMB 00 RESIDENTIAL BUILDING PERMIT  
 ISSUE DATE VALUATION  
 12/01/14 208550  
 SUBCONTRACTOR (S)  
 [REDACTED]

A & E FLOORING AND CONSTRUCTO

15-00000904 NRGC RESIDENTIAL GARAGES/CARPORIS  
 11/04/14  
 STRUCTURE - 000 000 STND ABSOLUTE STEEL CARPORT 14'X45'X12-6  
 PERMIT TYPE - COMB 00 RESIDENTIAL BUILDING PERMIT  
 ISSUE DATE VALUATION  
 12/04/14 11970  
 SUBCONTRACTOR (S)  
 [REDACTED]

O/B (FOR CDD DATA BASE)

15-00000907 RSFA RESIDENTIAL ADDN/ALTER/CONVERSION  
 11/04/14  
 STRUCTURE - 000 000 DETACHED REC. ROOM  
 PERMIT TYPE - COMB 00 RESIDENTIAL BUILDING PERMIT  
 ISSUE DATE VALUATION  
 12/29/14 35150  
 SUBCONTRACTOR (S)  
 [REDACTED]

EMERALD BAY CONSTRUCTION & DEV

15-00000910 RSF3 RESIDENTIAL SINGLE FAMILY - R3 & ABOVE  
 11/04/14  
 STRUCTURE - 000 000 RESIDENTIAL SINGLE FAMILY  
 PERMIT TYPE - COMB 00 RESIDENTIAL BUILDING PERMIT  
 ISSUE DATE VALUATION  
 12/10/14 318088  
 SUBCONTRACTOR (S)  
 [REDACTED]

SELECT CONSTRUCTION

15-00000920 RSF RESIDENTIAL SINGLE FAMILY  
 11/06/14  
 STRUCTURE - 000 000 RSF - EGR  
 PERMIT TYPE - COMB 00 RESIDENTIAL BUILDING PERMIT  
 ISSUE DATE VALUATION  
 12/04/14 186722  
 SUBCONTRACTOR (S)  
 [REDACTED]

O/B (FOR CDD DATA BASE)

15-00000937 RSFA RESIDENTIAL ADDN/ALTER/CONVERSION  
 11/07/14  
 STRUCTURE - 000 000 RSF - EGR  
 PERMIT TYPE - COMB 00 RESIDENTIAL BUILDING PERMIT  
 ISSUE DATE VALUATION  
 12/04/14 186722  
 SUBCONTRACTOR (S)  
 [REDACTED]

O/B (FOR CDD DATA BASE)

APPLICATION TYPE AND DESCRIPTION  
 DATE  
 ADDRESS/  
 Parcel ID No.  
 TRACT-BLOCK-LOT  
 PROPERTY OWNER/  
 CONTRACTOR

15-0000937 (CONTINUED)  
 STRUCTURE - 000 000 CONVERT GARAGE TO LIVING  
 PERMIT TYPE - COMB 00 RESIDENTIAL BUILDING PERMIT  
 ISSUE DATE VALUATION  
 12/03/14 18330  
 SUBCONTRACTOR (S)  
 O/B (FOR CDD DATA BASE)

15-0000945 RSFA RESIDENTIAL ADDN/ALTER/CONVERSION  
 PERMIT TYPE - COMB 00 RESIDENTIAL BUILDING PERMIT  
 ISSUE DATE VALUATION  
 12/04/14 3800  
 SUBCONTRACTOR (S)  
 O/B (FOR CDD DATA BASE)

15-0000958 RSF RESIDENTIAL SINGLE FAMILY  
 PERMIT TYPE - COMB 00 RESIDENTIAL BUILDING PERMIT  
 ISSUE DATE VALUATION  
 12/04/14 169413  
 SUBCONTRACTOR (S)  
 BRIDGEMATER BUILDERS

15-0000960 NRGC RESIDENTIAL GARAGES/CARPORTS  
 PERMIT TYPE - COMB 00 RESIDENTIAL BUILDING PERMIT  
 ISSUE DATE VALUATION  
 12/04/14 169413  
 SUBCONTRACTOR (S)  
 O/B (FOR CDD DATA BASE)

15-0000965 RSF RESIDENTIAL SINGLE FAMILY  
 PERMIT TYPE - COMB 00 RESIDENTIAL BUILDING PERMIT  
 ISSUE DATE VALUATION  
 12/04/14 28971  
 SUBCONTRACTOR (S)  
 O/B (FOR CDD DATA BASE)

15-0000969 RSFA RESIDENTIAL ADDN/ALTER/CONVERSION  
 PERMIT TYPE - COMB 00 RESIDENTIAL BUILDING PERMIT  
 ISSUE DATE VALUATION  
 12/18/14 287792  
 SUBCONTRACTOR (S)  
 HAGARTY CONSTRUCTION LLC

15-0000970 RSF RESIDENTIAL SINGLE FAMILY  
 PERMIT TYPE - COMB 00 RESIDENTIAL BUILDING PERMIT  
 ISSUE DATE VALUATION  
 12/04/14 7961  
 SUBCONTRACTOR (S)  
 JR FOWLER ENTERPRISES

15-0000974 RSFA RESIDENTIAL ADDN/ALTER/CONVERSION  
 PERMIT TYPE - COMB 00 RESIDENTIAL BUILDING PERMIT  
 ISSUE DATE VALUATION  
 12/30/14 206091  
 SUBCONTRACTOR (S)  
 RAIN OR SHINE AWNINGS & GUTTER

-----  
 APPLICATION TYPE AND DESCRIPTION  
 DATE  
 ADDRESS/  
 Parcel ID No.  
 TRACT-BLOCK-LOT  
 PROPERTY OWNER/  
 CONTRACTOR

15-00000974 (CONTINUED)

STRUCTURE - 000 000 ALUMN. LATTICE COVER  
 PERMIT TYPE - COMB 00 RESIDENTIAL BUILDING PERMIT  
 ISSUE DATE VALUATION  
 12/05/14 3458

SUBCONTRACTOR(S)

15-00000996 NRGCC RESIDENTIAL GARAGES/CARPORTS  
 PERMIT TYPE - COMB 00 RESIDENTIAL BUILDING PERMIT  
 ISSUE DATE VALUATION  
 11/17/14 3796 YAZOO DR  
 113-08-454  
 2190-14-16

O/B (FOR CDD DATA BASE)

STRUCTURE - 000 000 GARAGE ADDITION  
 PERMIT TYPE - COMB 00 RESIDENTIAL BUILDING PERMIT  
 ISSUE DATE VALUATION  
 12/09/14 15930

SUBCONTRACTOR(S)

15-00001006 NRGCC RESIDENTIAL GARAGES/CARPORTS  
 PERMIT TYPE - COMB 00 RESIDENTIAL BUILDING PERMIT  
 ISSUE DATE VALUATION  
 11/18/14 3280 OAKWOOD DR  
 112-07-314  
 2229-09-64

GREEN LIGHT SOLAR INDUSTRIES

STRUCTURE - 000 000 DET RV GARAGE  
 PERMIT TYPE - COMB 00 RESIDENTIAL BUILDING PERMIT  
 ISSUE DATE VALUATION  
 12/11/14 32400

SUBCONTRACTOR(S)

15-00001015 RSFA RESIDENTIAL ADDN/ALTER/CONVERSION  
 PERMIT TYPE - COMB 00 RESIDENTIAL BUILDING PERMIT  
 ISSUE DATE VALUATION  
 11/18/14 3390 SARATOGA CT  
 111-02-007  
 2202-01-06&07

O/B (FOR CDD DATA BASE)

STRUCTURE - 000 000 DET POOL HOUSE & GARAGE  
 PERMIT TYPE - COMB 00 RESIDENTIAL BUILDING PERMIT  
 ISSUE DATE VALUATION  
 12/11/14 101712

SUBCONTRACTOR(S)

15-00001018 NRGCC RESIDENTIAL GARAGES/CARPORTS  
 PERMIT TYPE - COMB 00 RESIDENTIAL BUILDING PERMIT  
 ISSUE DATE VALUATION  
 11/18/14 2921 SIMTIAN DR  
 112-16-204A  
 2215-05-28

CALLAGY CONSTRUCTION LLC

STRUCTURE - 000 000 RV GARAGE  
 PERMIT TYPE - COMB 00 RESIDENTIAL BUILDING PERMIT  
 ISSUE DATE VALUATION  
 12/16/14 38880

SUBCONTRACTOR(S)

15-00001026 RSF RESIDENTIAL SINGLE FAMILY  
 PERMIT TYPE - COMB 00 RESIDENTIAL BUILDING PERMIT  
 ISSUE DATE VALUATION  
 11/19/14 1785 LEAR BAY  
 115-16-114  
 2334-02-82A

RIVER RIDGE BUILDERS INC

STRUCTURE - 000 000 ENGINEERED RSF  
 PERMIT TYPE - COMB 00 RESIDENTIAL BUILDING PERMIT  
 ISSUE DATE VALUATION  
 12/17/14 170470

SUBCONTRACTOR(S)

15-00001031 NRGCC RESIDENTIAL GARAGES/CARPORTS  
 PERMIT TYPE - COMB 00 RESIDENTIAL BUILDING PERMIT  
 ISSUE DATE VALUATION  
 11/19/14 3930 SILVER CLIPPER LN  
 111-08-107  
 127B-06-09

JANECEK HOMES

STRUCTURE - 000 000 DET GARAGE  
 PERMIT TYPE - COMB 00 RESIDENTIAL BUILDING PERMIT  
 ISSUE DATE VALUATION  
 12/04/14 31212

SUBCONTRACTOR(S)

15-00001056 NRGCC RESIDENTIAL GARAGES/CARPORTS  
 PERMIT TYPE - COMB 00 RESIDENTIAL BUILDING PERMIT  
 ISSUE DATE VALUATION  
 11/21/14 1071 REGENCY DR  
 114-16-010  
 2287-01-10

O/B (FOR CDD DATA BASE)

APPLICATION APPLICATION TYPE AND DESCRIPTION DATE ADDRESS/ PARCEL ID NO. PROPERTY OWNER/ CONTRACTOR TRACT-BLOCK-LOT

15-00001056 (CONTINUED)

STRUCTURE - 000 000 GARAGE ADDITION  
 PERMIT TYPE - COMB 00 RESIDENTIAL BUILDING PERMIT  
 ISSUE DATE VALUATION SUBCONTRACTOR (S)  
 12/15/14 5913

SHADY BUSINESS LLC

15-00001059 NRGC RESIDENTIAL GARAGES/CARPORTS  
 11/21/14  
 3671 TARBON PLZ  
 110-11-046  
 2279-04-08

2640 RANGO CT  
 114-14-255  
 2273-14-27

STRUCTURE - 000 000 REMODEL, ADD BATHROOM  
 PERMIT TYPE - COMB 00 RESIDENTIAL BUILDING PERMIT  
 ISSUE DATE VALUATION SUBCONTRACTOR (S)  
 12/15/14 5000

O/B (FOR CDD DATA BASE)

15-00001078 RSFA RESIDENTIAL ADDN/ALTER/CONVERSION  
 11/25/14  
 2831 ANITA AVE  
 112-18-071  
 2276-06-14

G OXLEY CONSTRUCTION LLC

STRUCTURE - 000 000 GAMR ROOM ADDITION  
 PERMIT TYPE - COMB 00 RESIDENTIAL BUILDING PERMIT  
 ISSUE DATE VALUATION SUBCONTRACTOR (S)  
 12/12/14 19684

O/B (FOR CDD DATA BASE)

15-00001085 RSFA RESIDENTIAL ADDN/ALTER/CONVERSION  
 11/26/14  
 745 PASCO GRANADA  
 105-17-223  
 2316-12-09

PCI BUILDING & REMODELING

STRUCTURE - 000 000 24" PARAPET AND PATIO EXTENSION  
 PERMIT TYPE - COMB 00 RESIDENTIAL BUILDING PERMIT  
 ISSUE DATE VALUATION SUBCONTRACTOR (S)  
 12/11/14 3900

O/B (FOR CDD DATA BASE)

15-00001095 RSFA RESIDENTIAL ADDN/ALTER/CONVERSION  
 12/01/14  
 3240 FEATHER PALM LN  
 112-13-231  
 2240-12-27

O/B (FOR CDD DATA BASE)

APPLICATION TYPE AND DESCRIPTION  
 DATE ADDRESS/  
 PARCEL ID NO.  
 TRACT-BLOCK-LOT  
 PROPERTY OWNER/  
 CONTRACTOR

15-00001095 (CONTINUED)

STRUCTURE - 000 000 ALM LATTICE COVER  
 PERMIT TYPE - COMB 00 RESIDENTIAL BUILDING PERMIT  
 ISSUE DATE VALUATION SUBCONTRACTOR (S)  
 12/15/14 2660 [REDACTED]

15-00001106 RSFA RESIDENTIAL ADDN/ALTER/CONVERSION  
 PERMIT TYPE - COMB 00 RESIDENTIAL BUILDING PERMIT  
 ISSUE DATE VALUATION SUBCONTRACTOR (S)  
 12/01/14 1347 AVIATION DR 115-16-134 HERSAM CONSTRUCTION  
 2334-03-07

STRUCTURE - 000 000 BEDROOM EXTENSION  
 PERMIT TYPE - COMB 00 RESIDENTIAL BUILDING PERMIT  
 ISSUE DATE VALUATION SUBCONTRACTOR (S)  
 12/16/14 5772 [REDACTED]

15-00001110 RSFA RESIDENTIAL ADDN/ALTER/CONVERSION  
 PERMIT TYPE - COMB 00 RESIDENTIAL BUILDING PERMIT  
 ISSUE DATE VALUATION SUBCONTRACTOR (S)  
 12/02/14 1851 CABANA DR 115-06-188 BALISTRERI CONSTRUCTION  
 2278-11-04

STRUCTURE - 000 000 REPLACE BEAM  
 PERMIT TYPE - COMB 00 RESIDENTIAL BUILDING PERMIT  
 ISSUE DATE VALUATION SUBCONTRACTOR (S)  
 12/02/14 2000 [REDACTED]

15-00001112 RVPA RECREATIONAL VEHICLE PARK ADDITION  
 PERMIT TYPE - COMB 00 RESIDENTIAL BUILDING PERMIT  
 ISSUE DATE VALUATION SUBCONTRACTOR (S)  
 12/02/14 1905 VICTORIA FARMS RD 259 STAKER'S CONSTRUCTION LLC  
 120-51-089  
 0000-04-04

STRUCTURE - 000 000 STUB FOR PLUMB & ELECT  
 PERMIT TYPE - COMB 00 RESIDENTIAL BUILDING PERMIT  
 ISSUE DATE VALUATION SUBCONTRACTOR (S)  
 12/02/14 1500 [REDACTED]

15-00001148 NRCG RESIDENTIAL GARAGES/CARPORTS  
 PERMIT TYPE - COMB 00 RESIDENTIAL BUILDING PERMIT  
 ISSUE DATE VALUATION SUBCONTRACTOR (S)  
 12/09/14 2510 AVALON LN 104-32-136 SHADI BUSINESS LLC  
 2160-05-09

STRUCTURE - 000 000 ALUM RV COVER  
 PERMIT TYPE - COMB 00 RESIDENTIAL BUILDING PERMIT  
 ISSUE DATE VALUATION SUBCONTRACTOR (S)  
 12/18/14 10640 [REDACTED]

15-00001149 NRCG RESIDENTIAL GARAGES/CARPORTS  
 PERMIT TYPE - COMB 00 RESIDENTIAL BUILDING PERMIT  
 ISSUE DATE VALUATION SUBCONTRACTOR (S)  
 12/09/14 436 SUNFIELD DR 108-26-139 [REDACTED]  
 2150-07-10 O/B (FOR GDD DATA BASE)

STRUCTURE - 000 000 RV GARAGE & PATIO ADDITION  
 PERMIT TYPE - COMB 00 RESIDENTIAL BUILDING PERMIT  
 ISSUE DATE VALUATION SUBCONTRACTOR (S)  
 12/22/14 41894 [REDACTED]

15-00001161 RSFA RESIDENTIAL ADDN/ALTER/CONVERSION  
 PERMIT TYPE - COMB 00 RESIDENTIAL BUILDING PERMIT  
 ISSUE DATE VALUATION SUBCONTRACTOR (S)  
 12/10/14 347 DRIFTWOOD DR 113-06-218 TROPHY HOMES LLC  
 2189-06-21

STRUCTURE - 000 000 GUEST ROOM ADDITION  
 PERMIT TYPE - COMB 00 RESIDENTIAL BUILDING PERMIT  
 ISSUE DATE VALUATION SUBCONTRACTOR (S)  
 12/18/14 32338 [REDACTED]

15-00001162 NRCG RESIDENTIAL GARAGES/CARPORTS  
 PERMIT TYPE - COMB 00 RESIDENTIAL BUILDING PERMIT  
 ISSUE DATE VALUATION SUBCONTRACTOR (S)  
 12/10/14 3260 SILVER ARROW DR 111-13-071 TROPHY HOMES LLC  
 2251-05-25

PERMITS ISSUED REPORT  
 12/01/14 THRU 12/31/14  
 DEPARTMENT - BUILDING  
 PERMIT TYPE - COMB RESIDENTIAL BUILDING PERMIT  
 OBTAINED VALUATION FROM PERMIT VALUATION

APPLICATION APPLICATION TYPE AND DESCRIPTION  
 DATE

ADDRESS/  
 PARCEL ID No.  
 TRACT-BLOCK-LOT  
 PROPERTY OWNER/  
 CONTRACTOR

15-00001162 (CONTINUED)

STRUCTURE - 000 000 GARAGE AND PATIO DECK  
 PERMIT TYPE - COMB 00 RESIDENTIAL BUILDING PERMIT  
 ISSUE DATE VALUATION SUBCONTRACTOR(S)  
 12/31/14 22144

15-00001215 RSFA RESIDENTIAL ADDN/ALTER/CONVERSION  
 12/16/14 2211 FREMONT DR  
 109-21-015  
 2244-02-14

MOHAWEY CONCRETE & RESTORATION

STRUCTURE - 000 000 RESTORATION WORK  
 PERMIT TYPE - COMB 00 RESIDENTIAL BUILDING PERMIT  
 ISSUE DATE VALUATION SUBCONTRACTOR(S)  
 12/17/14 10275

TOTAL PERMITS ISSUED 51 TOTAL PERMITS HELD 0

TOTAL PERMIT VALUATION ~~4,547,441~~

GRAND TOTAL ISSUED 51 GRAND TOTAL HELD 0

GRAND TOTAL PERMIT VALUATION ~~4,547,441~~

4,259,963

APPLICATION DATE	APPLICATION TYPE AND DESCRIPTION	ADDRESS/ Parcel ID No. TRACT-BLOCK-LOT	PROPERTY OWNER/ CONTRACTOR
15-00000897 11/03/14	RGRD GRADING - RESIDENTIAL	975 HACIENDA CIR 104-31-217 2157-12-27	NEW CENTURY HOMES
STRUCTURE - 000 000 PERMIT TYPE -	GRADING FOR RSF 5 FT IN PUE + WTR METER RGRD 00 RESIDENTIAL GRADING PERMIT	ISSUE DATE 12/01/14	SUBCONTRACTOR(S)
15-00001013 11/18/14	RGRD GRADING - RESIDENTIAL	2850 OSBORN DR 114-16-103 2287-08-02	CORNCO EXCAVATION INC
STRUCTURE - 000 000 PERMIT TYPE -	GRADING FOR RSF IN PUE RGRD 00 RESIDENTIAL GRADING PERMIT	ISSUE DATE 12/01/14	SUBCONTRACTOR(S)
15-00001014 11/18/14	RGRD GRADING - RESIDENTIAL	3280 SHEIK DR 112-13-220 2240-12-16	CORNCO EXCAVATION INC
STRUCTURE - 000 000 PERMIT TYPE -	GRADING FOR RSF NO PUE RGRD 00 RESIDENTIAL GRADING PERMIT	ISSUE DATE 12/01/14	SUBCONTRACTOR(S)
15-00001070 11/24/14	RGRD GRADING - RESIDENTIAL	1907 SPRUCE DR 109-29-026 2302-01-26	PIONEER EARTHMOVERS INC
STRUCTURE - 000 000 PERMIT TYPE -	PARTIAL GRDG-FILL IN POOL RGRD 00 RESIDENTIAL GRADING PERMIT	ISSUE DATE 12/03/14	SUBCONTRACTOR(S)
15-00001072 11/24/14	RGRD GRADING - RESIDENTIAL	2215 PALMER DR 109-02-005 135D-01-05	CORNCO EXCAVATION INC
STRUCTURE - 000 000 PERMIT TYPE -	GRADING FOR RSF NO PUE RGRD 00 RESIDENTIAL GRADING PERMIT	ISSUE DATE 12/01/14	SUBCONTRACTOR(S)
15-00001082 11/26/14	RGRD GRADING - RESIDENTIAL	2840 OKECHOBEE DR 114-08-352 2258-11-10	PIONEER EARTHMOVERS INC
STRUCTURE - 000 000 PERMIT TYPE -	GRADING FOR RSF IN PUE RGRD 00 RESIDENTIAL GRADING PERMIT	ISSUE DATE 12/02/14	SUBCONTRACTOR(S)
15-00001125 12/04/14	RGRD GRADING - RESIDENTIAL	2645 CASTAWAY DR 108-22-141 147-04-37	CORNCO EXCAVATION INC
STRUCTURE - 000 000 PERMIT TYPE -	GRADING FOR RSF NO PUE RGRD 00 RESIDENTIAL GRADING PERMIT	ISSUE DATE 12/10/14	SUBCONTRACTOR(S)
15-00001126 12/04/14	RGRD GRADING - RESIDENTIAL	861 BRYCE PL 109-21-045 2244-03-10	CORNCO EXCAVATION INC



APPLICATION TYPE AND DESCRIPTION  
 DATE  
 ADDRESS/  
 Parcel ID No.  
 TRACT-BLOCK-LOT  
 PROPERTY OWNER/  
 CONTRACTOR

15-00001126 (CONTINUED)

STRUCTURE - 000 000 GRADING FOR RSP IN PUE  
 PERMIT TYPE - RGRD 00 RESIDENTIAL GRADING PERMIT  
 ISSUE DATE VALUATION SUBCONTRACTOR(S)  
 12/10/14  
 2151 SAHARA DR  
 106-03-038  
 2154-02-19&20  
 PIONEER EARTHMOVERS INC

15-00001170 RGRD GRADING - RESIDENTIAL  
 12/10/14  
 STRUCTURE - 000 000 GRADING FOR RSP IN EASEMENT  
 PERMIT TYPE - RGRD 00 RESIDENTIAL GRADING PERMIT  
 ISSUE DATE VALUATION SUBCONTRACTOR(S)  
 12/12/14  
 791 PUEBLO DR  
 110-07-314  
 2220-17-07  
 O/B (FOR CDD DATA BASE)

15-00001175 RGRD GRADING - RESIDENTIAL  
 12/11/14  
 STRUCTURE - 000 000 PARTIAL GRADING AT REAR OF PROPERTY  
 PERMIT TYPE - RGRD 00 RESIDENTIAL GRADING PERMIT  
 ISSUE DATE VALUATION SUBCONTRACTOR(S)  
 12/11/14  
 2781 PALO VERDE BLVD S  
 108-26-035  
 2150-01-35  
 U&P DEVELOPMENT

15-00001190 RGRD GRADING - RESIDENTIAL  
 12/12/14  
 STRUCTURE - 000 000 GRADING FOR RSP NOT IN PUE  
 PERMIT TYPE - RGRD 00 RESIDENTIAL GRADING PERMIT  
 ISSUE DATE VALUATION SUBCONTRACTOR(S)  
 12/15/14  
 425 LIANOS DR  
 107-06-037  
 108-03-17  
 CORNICO EXCAVATION INC

15-00001207 RGRD GRADING - RESIDENTIAL  
 12/15/14  
 STRUCTURE - 000 000 GRADING IN PUE  
 PERMIT TYPE - RGRD 00 RESIDENTIAL GRADING PERMIT  
 ISSUE DATE VALUATION SUBCONTRACTOR(S)  
 12/18/14

TOTAL PERMITS ISSUED 12 TOTAL PERMITS HELD 0  
 TOTAL PERMIT VALUATION 0  
 GRAND TOTAL ISSUED 12 GRAND TOTAL HELD 0  
 GRAND TOTAL PERMIT VALUATION 0

APPLICATION	APPLICATION TYPE AND DESCRIPTION	DATE	ADDRESS/ Parcel ID No. TRACT-BLOCK-LOT	PROPERTY OWNER/ CONTRACTOR
15-00000865	RW RETAINING WALL	10/30/14	2085 PALMER DR 109-12-032 135C-03-12	MASONRY & MORE LLC
STRUCTURE - 000 000 WALL 01 RETAINING WALL				
PERMIT TYPE - 12/01/14 VALUATION 10296				
15-00000934	RW RETAINING WALL	11/07/14	1325 BERRYPATER LN 104-35-283 2180-13-10	O/B (FOR CDD DATA BASE)
STRUCTURE - 000 000 90'X6', 30'X4' IN PUE				
PERMIT TYPE - WALL 00 RETAINING WALL				
ISSUE DATE VALUATION				
15-00001005	RW RETAINING WALL	11/18/14	3565 JAMAICA BLVD N 105-05-153 124-07-28	O/B (FOR CDD DATA BASE)
STRUCTURE - 000 000 100'X5' RIGHT SIDE				
PERMIT TYPE - WALL 00 RETAINING WALL				
ISSUE DATE VALUATION				
15-00001043	RW RETAINING WALL	11/20/14	3480 EL DORADO AVE N 105-04-079 123-04-05	MASONRY & MORE LLC
STRUCTURE - 000 000 RW 100'X2'6"W/5'FS RIGHT SIDE				
PERMIT TYPE - WALL 00 RETAINING WALL				
ISSUE DATE VALUATION				
15-00001044	RW RETAINING WALL	11/20/14	4146 SPONSON DR 111-11-143A 2247-09-42&43	MASONRY & MORE LLC
STRUCTURE - 000 000 RW 185'X4'TO 10', 90'X4', (3) 170'X9'				
PERMIT TYPE - WALL 00 RETAINING WALL				
ISSUE DATE VALUATION				
15-00001063	RW RETAINING WALL	11/21/14	2921 SIMTIAN DR 112-16-204A 2215-05-28	TED CUTTING EDGE MASONRY INC
STRUCTURE - 000 000 RW 100'X16'TO 5'TO 16" RIGHT				
PERMIT TYPE - WALL 00 RETAINING WALL				
ISSUE DATE VALUATION				
15-00001066	RW RETAINING WALL	11/24/14	2512 SARATOGA AVE 105-16-011 2315-01-11	ISLAND VIEW HOMES
STRUCTURE - 000 000 RW 55'X7', 25'X6', 110'X5'				
PERMIT TYPE - WALL 00 RETAINING WALL				
ISSUE DATE VALUATION				
15-00001084	RW RETAINING WALL	11/26/14	2815 PEPPERWOOD DR 108-02-002 2151-01-02	ARMOR FENCE & MASONRY

APPLICATION APPLICATION TYPE AND DESCRIPTION  
 DATE

ADDRESS/  
 Parcel ID No.  
 TRACT-BLOCK-LOT  
 PROPERTY OWNER/  
 CONTRACTOR

15-00001084 (CONTINUED)

STRUCTURE - 000 000 RW 120'X4' RIGHT COMMON PL  
 PERMIT TYPE - WALL 00 RETAINING WALL  
 ISSUE DATE VALUATION  
 12/02/14 6240  
 SUBCONTRACTOR (S)  
 MASONRY & MORE LLC

15-00001086 RW RETAINING WALL  
 11/26/14  
 3325 SNIPE LN  
 105-06-166  
 125-15-16  
 ISSUE DATE VALUATION  
 12/02/14 12740  
 SUBCONTRACTOR (S)  
 PALMER CONSTRUCTION INC

STRUCTURE - 000 000 35'X4', 140'X6' LEFT & BACK IN PUE  
 PERMIT TYPE - WALL 00 RETAINING WALL  
 15-00001100 RW RETAINING WALL  
 12/01/14  
 1390 TANQUERAY DR  
 104-35-171  
 2180-09-05  
 ISSUE DATE VALUATION  
 12/02/14 3224  
 SUBCONTRACTOR (S)  
 MASONRY & MORE LLC

STRUCTURE - 000 000 45'X3'W/5'PS LEFT NOT IN PUE  
 PERMIT TYPE - WALL 00 RETAINING WALL  
 15-00001101 RW RETAINING WALL  
 12/01/14  
 3216 SHEIK DR  
 112-13-209  
 2240-12-05  
 ISSUE DATE VALUATION  
 12/01/14 1053  
 SUBCONTRACTOR (S)  
 DESERT CREATIONS OF HAVASU

STRUCTURE - 000 000 4'-6" RW X 18' - MIDDLE / REAR -NO SLOPE  
 PERMIT TYPE - WALL 00 RETAINING WALL  
 15-00001123 RW RETAINING WALL  
 12/03/14  
 3086 SHOSHONE DR  
 114-08-721A  
 2258-26-03  
 ISSUE DATE VALUATION  
 12/09/14 13000  
 SUBCONTRACTOR (S)  
 MASONRY & MORE LLC

STRUCTURE - 000 000 89'X4', 86'X5'  
 PERMIT TYPE - WALL 00 RETAINING WALL  
 15-00001133 RW RETAINING WALL  
 12/05/14  
 2250 PALMER DR  
 109-02-042  
 135D-05-07  
 ISSUE DATE VALUATION  
 12/08/14 10244  
 SUBCONTRACTOR (S)  
 MASONRY & MORE LLC

STRUCTURE - 000 000 65'X4' LEFT SIDE  
 PERMIT TYPE - WALL 00 RETAINING WALL  
 15-00001134 RW RETAINING WALL  
 12/05/14  
 2565 PALO VERDE BLVD N  
 112-11-036  
 2207-01-36  
 ISSUE DATE VALUATION  
 12/08/14 3380  
 SUBCONTRACTOR (S)  
 ARMOR FENCE & MASONRY

STRUCTURE - 000 000 65'X4' LEFT SIDE  
 PERMIT TYPE - WALL 00 RETAINING WALL  
 15-00001146 RW RETAINING WALL  
 12/09/14  
 2505 HILLVIEW DR  
 104-32-204  
 2160-07-15  
 ISSUE DATE VALUATION  
 12/08/14 3380  
 SUBCONTRACTOR (S)  
 ARMOR FENCE & MASONRY

APPLICATION TYPE AND DESCRIPTION  
 DATE

ADDRESS/  
 Parcel ID No.  
 TRACT-BLOCK-LOT

PROPERTY OWNER/  
 CONTRACTOR

15-00001146 (CONTINUED)

STRUCTURE - 000 000 66'X7',60'X6'AROUND BACKYARD, NO PUE  
 PERMIT TYPE - WALL 00 RETAINING WALL  
 ISSUE DATE VALUATION  
 12/11/14 10517

SUBCONTRACTOR (S)

15-00001147 RW RETAINING WALL  
 12/09/14

835 CHANDLER CIR  
 106-29-025  
 2288-02-10

MASONRY & MORE LLC

STRUCTURE - 000 000 121'X4'8" LEFT SIDE  
 PERMIT TYPE - WALL 00 RETAINING WALL  
 ISSUE DATE VALUATION  
 12/12/14 7072

SUBCONTRACTOR (S)

15-00001160 RW RETAINING WALL  
 12/10/14

3533 VEGA CT  
 113-10-168A  
 2294-08-42

ARMOR FENCE & MASONRY

STRUCTURE - 000 000 RW 48'X2'6"W/5'FS  
 PERMIT TYPE - WALL 00 RETAINING WALL  
 ISSUE DATE VALUATION  
 12/11/14 3120

SUBCONTRACTOR (S)

15-00001188 RW RETAINING WALL  
 12/12/14

2225 FISHERMAN DR  
 104-38-175  
 2224-06-27

MASONRY & MORE LLC

STRUCTURE - 000 000 RW 60'X4'6" LEFT SIDE IN PUE  
 PERMIT TYPE - WALL 00 RETAINING WALL  
 ISSUE DATE VALUATION  
 12/16/14 3510

SUBCONTRACTOR (S)

15-00001214 RW RETAINING WALL  
 12/16/14

3121 LONGVIEW DR  
 114-17-188  
 2274-09-30

ARMOR FENCE & MASONRY

STRUCTURE - 000 000 RW 51'X 2'TO 4'  
 PERMIT TYPE - WALL 00 RETAINING WALL  
 ISSUE DATE VALUATION  
 12/30/14 1989

SUBCONTRACTOR (S)

15-00001219 RW RETAINING WALL  
 12/16/14

3446 BIG CHIEF DR  
 111-12-165  
 2250-13-10

TAZ CONCRETE INC

STRUCTURE - 000 000 RET WALL 4'RT W/6' FENCE  
 PERMIT TYPE - WALL 00 RETAINING WALL  
 ISSUE DATE VALUATION  
 12/22/14 4550

SUBCONTRACTOR (S)

15-00001223 RW RETAINING WALL  
 12/17/14

2350 TIGERPAIL DR  
 106-05-115  
 2133-09-05

INDUSCO

STRUCTURE - 000 000 CONC RW 41'X4', 79'X6' RIGHT SIDE  
 PERMIT TYPE - WALL 00 RETAINING WALL  
 ISSUE DATE VALUATION  
 12/30/14 8294

SUBCONTRACTOR (S)

15-00001240 RW RETAINING WALL  
 12/18/14

3041 SIMITTAN DR  
 112-13-005  
 2240-01-05

MASONRY & MORE LLC

APPLICATION TYPE AND DESCRIPTION  
 DATE

ADDRESS/  
 Parcel ID No.  
 TRACT-BLOCK-LOT

PROPERTY OWNER/  
 CONTRACTOR

15-00001240 (CONTINUED)

STRUCTURE - 000 000 RW 28'X3'TO 5' LEFT SIDE  
 PERMIT TYPE - WALL 00 RETAINING WALL  
 ISSUE DATE VALUATION  
 12/30/14 1456

SUBCONTRACTOR(S)

15-00001250 RW RETAINING WALL  
 12/19/14  
 3931 LODESTAR DR  
 113-08-419A  
 2190-12-08-10

TED CUTTING EDGE MASONRY INC

STRUCTURE - 000 000 60'X8'COMBO, 80'X8'W/SLOPE, 30'X8'TO 0'  
 PERMIT TYPE - WALL 00 RETAINING WALL  
 ISSUE DATE VALUATION  
 12/30/14 11440

SUBCONTRACTOR(S)

15-00001254 RW RETAINING WALL  
 12/19/14  
 2946 BONITA LN  
 108-21-003  
 146-01-03

MASONRY & MORE LLC

STRUCTURE - 000 000 68'X6' BACK IN PUE  
 PERMIT TYPE - WALL 00 RETAINING WALL  
 ISSUE DATE VALUATION  
 12/30/14 5304

SUBCONTRACTOR(S)

15-00001257 RW RETAINING-WALL  
 12/22/14  
 4136 PERUVIAN DR  
 111-11-198  
 2247-11-24

INDUSCO

STRUCTURE - 000 000 RW 70'X4',58'X7'8" LEFT & REAR  
 PERMIT TYPE - WALL 00 RETAINING WALL  
 ISSUE DATE VALUATION  
 12/30/14 9516

SUBCONTRACTOR(S)

15-00001273 RW RETAINING WALL  
 12/24/14  
 3791 COMET DR  
 110-11-014  
 2279-02-13

JRH SITE SERVICES LLC

STRUCTURE - 000 000 RW 45'X5'W/1'FS. RIGHT REAR IN EASEMENT  
 PERMIT TYPE - WALL 00 RETAINING WALL  
 ISSUE DATE VALUATION  
 12/31/14 2925

SUBCONTRACTOR(S)

15-00001276 RW RETAINING WALL  
 12/24/14  
 3420 KIOWA BLVD S  
 113-06-138  
 2189-04-03

MASONRY & MORE LLC

STRUCTURE - 000 000 RW 105'X4', LEFT  
 PERMIT TYPE - WALL 00 RETAINING WALL  
 ISSUE DATE VALUATION  
 12/30/14 5460

SUBCONTRACTOR(S)

15-00001277 RW RETAINING WALL  
 12/24/14  
 2965 POSIEDON LN  
 112-12-116A  
 2228-04-65&66

MASONRY & MORE LLC

STRUCTURE - 000 000 RW 44'X2'TO 8', 50'X8', MIDDLE  
 PERMIT TYPE - WALL 00 RETAINING WALL  
 ISSUE DATE VALUATION  
 12/30/14 8112

SUBCONTRACTOR(S)

TOTAL PERMITS ISSUED 27  
 TOTAL PERMITS HELD 1  
 TOTAL PERMIT VALUATION 226,187

PREPARED 1/06/15, 10:50:55  
PROGRAM BPA121  
Lake Havasu City

PERMITS ISSUED REPORT  
12/01/14 THRU 12/31/14  
DEPARTMENT - BUILDING  
PERMIT TYPE - WALL RETAINING WALL  
OBTAINED VALUATION FROM PERMIT VALUATION

-----  
APPLICATION TYPE AND DESCRIPTION  
DATE  
ADDRESS/  
Parcel ID No.  
TRACT-BLOCK-LOT

PROPERTY OWNER/  
CONTRACTOR

GRAND TOTAL ISSUED 27 GRAND TOTAL HELD 1  
GRAND TOTAL PERMIT VALUATION 226,187

DEPARTMENT - BUILDING  
 PERMIT TYPE - PLMB PLUMBING PERMIT  
 OBTAINED VALUATION FROM PERMIT VALUATION

APPLICATION APPLICATION TYPE AND DESCRIPTION DATE ADDRESS/  
 Parcel ID No.  
 TRACT-BLOCK-LOT CONTRACTOR

15-00001042 ROW PUBLIC RIGHT-OF-WAY PERMIT ONLY 11/20/14 2041 SWANSON AVE J D'UVA SERVICE PLUMBING  
 108-24-008  
 1056-03-04

STRUCTURE - 000 000 SEWER REPAIR IN ROW  
 PERMIT TYPE - PLMB 00 PLUMBING PERMIT  
 12/01/14

3330 SARATOGA AVE  
 105-12-234  
 2168-14-14

STRUCTURE - 000 000 GAS LINE  
 PERMIT TYPE - PLMB 00 PLUMBING PERMIT  
 12/03/14

1402 MCCULLOCH BLVD N  
 107-37-023  
 2336-01-EAR A

STRUCTURE - 000 000 11/2 X47' GAS LINE TO 2 POOL HEATERS  
 PERMIT TYPE - PLMB 00 PLUMBING PERMIT  
 12/03/14

2807 JAMAICA BLVD S  
 105-15-059  
 2271-08-01

STRUCTURE - 000 000 GAS LINE FOR POOL HEATER  
 PERMIT TYPE - PLMB 00 PLUMBING PERMIT  
 12/08/14

1635 LAKE HAVASU AVE N  
 104-38-041  
 2224-02-09

STRUCTURE - 000 000 1 1/2" GAS LINE TO POOL  
 PERMIT TYPE - PLMB 00 PLUMBING PERMIT  
 12/17/14

TOTAL PERMITS ISSUED 5 TOTAL PERMITS HELD 0

TOTAL PERMIT VALUATION 0

GRAND TOTAL ISSUED 5 GRAND TOTAL HELD 0

GRAND TOTAL PERMIT VALUATION 0

SUBCONTRACTOR(S)  
 SHORELINE PLUMBING SALES/SRVC

SUBCONTRACTOR(S)  
 MOHAVE COUNTY POOLS

SUBCONTRACTOR(S)  
 BETTER PLUMBING BY FARR INC

SUBCONTRACTOR(S)  
 SANDCASTLE POOLS

SUBCONTRACTOR(S)  
 J D'UVA SERVICE PLUMBING

PREPARED 1/06/15, 10:54:04  
PROGRAM BPA12L  
Lake Havasu City

PERMITS ISSUED REPORT  
12/01/14 THRU 12/31/14  
DEPARTMENT - BUILDING  
PERMIT TYPE - GAS GAS PERMIT  
OBTAINED VALUATION FROM PERMIT VALUATION

APPLICATION APPLICATION TYPE AND DESCRIPTION  
DATE

ADDRESS/  
Parcel ID No.  
TRACT-BLOCK-LOT

PROPERTY OWNER/  
CONTRACTOR

15-00001156 PLMB PLUMBING STAND ALONE  
12/09/14

4118 HIGHLANDER AVE  
111-11-119  
2247-09-19

U/B (FOR CUU DATA BASE)

STRUCTURE - 000 000 PLUMBING GAS LINE  
PERMIT TYPE - GAS 00 GAS PERMIT

ISSUE DATE VALUATION  
12/12/14

SUBCONTRACTOR(S)

TOTAL PERMITS ISSUED 1 TOTAL PERMITS HELD 0  
TOTAL PERMIT VALUATION 0  
GRAND TOTAL ISSUED 1 GRAND TOTAL HELD 0  
GRAND TOTAL PERMIT VALUATION 0



APPLICATION APPLICATION TYPE AND DESCRIPTION DATE ADDRESS/  
Parcel ID No.  
TRACT-BLOCK-LOT PROPERTY OWNER/  
CONTRACTOR

15-00000912 ELEC ELECTRIC PERMIT - STAND ALONE 11/05/14 3560 PALO VERDE BLVD S  
113-08-071  
2190-03-02 GWGS LLC

STRUCTURE - 000 000 SOLAR 12/05/14 SUBCONTRACTOR (S)  
PERMIT TYPE - ELEC 00 ELECTRICAL PERMIT  
15-00000972 ELEC ELECTRIC PERMIT - STAND ALONE 11/13/14 2926 KIOWA BLVD S  
108-25-188  
2129-06-12 GWGS LLC

STRUCTURE - 000 000 SOLAR SYSTEM 12/05/14 SUBCONTRACTOR (S)  
PERMIT TYPE - ELEC 00 ELECTRICAL PERMIT  
15-00001002 ELEC ELECTRIC PERMIT - STAND ALONE 11/17/14 1935 PIMA DR N  
107-04-167C  
106-05-23 SUNDROP SOLAR LLC

STRUCTURE - 000 000 SOLAR SYSTEM 12/16/14 SUBCONTRACTOR (S)  
PERMIT TYPE - ELEC 00 ELECTRICAL PERMIT  
15-00001003 ELEC ELECTRIC PERMIT - STAND ALONE 11/17/14 3310 HORSESHOE CANYON DR  
105-13-308  
2165-13-12 EPCON SOLAR

STRUCTURE - 000 000 REPLACE EXT. 200A SUB WITH NEW 225A SUB 12/12/14 SUBCONTRACTOR (S)  
PERMIT TYPE - ELEC 00 ELECTRICAL PERMIT  
15-00001036 ELEC ELECTRIC PERMIT - STAND ALONE 11/20/14 142 NELSON LN  
108-17-032  
119A-02-18 MORGAN ELECTRIC LLC

STRUCTURE - 000 000 200 AMP PANEL CHANGE OUT 12/04/14 SUBCONTRACTOR (S)  
PERMIT TYPE - ELEC 00 ELECTRICAL PERMIT  
15-00001046 ELEC ELECTRIC PERMIT - STAND ALONE 11/21/14 1960 CENTERS AVE 108  
115-14-014F  
2308C-01-02B ESMAY ELECTRIC INC

STRUCTURE - 000 000 3 PHASES SYSTEM 12/03/14 SUBCONTRACTOR (S)  
PERMIT TYPE - ELEC 00 ELECTRICAL PERMIT  
15-00001047 ELEC ELECTRIC PERMIT - STAND ALONE 11/21/14 1960 CENTERS AVE 110  
115-14-014F  
2308C-01-02B ESMAY ELECTRIC INC

STRUCTURE - 000 000 3 PHASE SOLAR 12/03/14 SUBCONTRACTOR (S)  
PERMIT TYPE - ELEC 00 ELECTRICAL PERMIT  
15-00001055 ELEC ELECTRIC PERMIT - STAND ALONE 11/21/14 3968 MEDITERRANEAN LN  
111-08-164  
127B-08-26 GWGS LLC

DEPARTMENT - BUILDING  
PERMIT TYPE - ELEC ELECTRICAL PERMIT  
OBTAINED VALUATION FROM PERMIT VALUATION

APPLICATION TYPE AND DESCRIPTION  
DATE  
ADDRESS/  
Parcel ID No.  
TRACT-BLOCK-LOT  
PROPERTY OWNER/  
CONTRACTOR

15-00001055 (CONTINUED)

STRUCTURE - 000 000 SOLAR  
PERMIT TYPE - ELEC 00 ELECTRICAL PERMIT  
ISSUE DATE VALUATION SUBCONTRACTOR(S)  
12/05/14

15-00001071 ELEC ELECTRIC PERMIT - STAND ALONE  
11/24/14  
821 FALCON DR  
106-03-101  
2154-07-02  
CAMPBELL ELECTRIC

STRUCTURE - 000 000 200 AMP PANEL CHANGE OUT  
PERMIT TYPE - ELEC 00 ELECTRICAL PERMIT  
ISSUE DATE VALUATION SUBCONTRACTOR(S)  
12/02/14

15-00001077 ELEC ELECTRIC PERMIT - STAND ALONE  
11/25/14  
1347 JOLLY ROGER LN  
104-35-079  
2180-06-10  
HYBRID SOLAR

STRUCTURE - 000 000 ROOF MOUNT PV/10.9 KW  
PERMIT TYPE - ELEC 00 ELECTRICAL PERMIT  
ISSUE DATE VALUATION SUBCONTRACTOR(S)  
12/08/14

15-00001103 ELEC ELECTRIC PERMIT - STAND ALONE  
12/01/14  
1300 POWELL DR  
114-17-069  
2274-05-16  
ESMAY ELECTRIC INC

STRUCTURE - 000 000 ELEC 00 ELECTRICAL PERMIT  
PERMIT TYPE - ELEC 00 ELECTRICAL PERMIT  
ISSUE DATE VALUATION SUBCONTRACTOR(S)  
12/08/14

15-00001104 ELEC ELECTRIC PERMIT - STAND ALONE  
12/01/14  
2807 JAMAICA BLVD S  
105-15-059  
2271-08-01  
ESMAY ELECTRIC INC

STRUCTURE - 000 000 ELEC 00 ELECTRICAL PERMIT  
PERMIT TYPE - ELEC 00 ELECTRICAL PERMIT  
ISSUE DATE VALUATION SUBCONTRACTOR(S)  
12/08/14

15-00001105 ELEC ELECTRIC PERMIT - STAND ALONE  
12/01/14  
1351 TAMARACK DR  
115-09-214  
2299-08-06  
ESMAY ELECTRIC INC

STRUCTURE - 000 000 ELEC 00 ELECTRICAL PERMIT  
PERMIT TYPE - ELEC 00 ELECTRICAL PERMIT  
ISSUE DATE VALUATION SUBCONTRACTOR(S)  
12/08/14

15-00001111 ELEC ELECTRIC PERMIT - STAND ALONE  
12/02/14  
881 FREMONT LN  
109-27-214  
2260-07-07  
SUNSHINE ELECTRICAL SOLUTIONS

STRUCTURE - 000 000 400 AMP PANEL  
PERMIT TYPE - ELEC 00 ELECTRICAL PERMIT  
ISSUE DATE VALUATION SUBCONTRACTOR(S)  
12/03/14

15-00001116 ELEC ELECTRIC PERMIT - STAND ALONE  
12/02/14  
3050 BENTLEY CT  
112-18-246A  
2276-17-15&16  
ESMAY ELECTRIC INC

APPLICATION TYPE AND DESCRIPTION  
 DATE

ADDRESS/  
 Parcel ID No.  
 TRACT-BLOCK-LOT

PROPERTY OWNER/  
 CONTRACTOR

15-00001116 (CONTINUED)

STRUCTURE - 000 000 SOLAR ARRAY  
 PERMIT TYPE - ELEC 00 ELECTRICAL PERMIT

ISSUE DATE VALUATION  
 12/11/14

SUBCONTRACTOR(S)

15-00001117 ELEC ELECTRIC PERMIT - STAND ALONE  
 12/02/14

3675 TARBON PLZ  
 110-11-044  
 2279-04-06

ESWAY ELECTRIC INC

STRUCTURE - 000 000 SOLAR ARRAY  
 PERMIT TYPE - ELEC 00 ELECTRICAL PERMIT

ISSUE DATE VALUATION  
 12/09/14

SUBCONTRACTOR(S)

15-00001118 ELEC ELECTRIC PERMIT - STAND ALONE  
 12/02/14

1200 CRATER CT  
 112-14-226  
 2204-10-27

ESWAY ELECTRIC INC

STRUCTURE - 000 000 SOLAR ELECTRIC  
 PERMIT TYPE - ELEC 00 ELECTRICAL PERMIT

ISSUE DATE VALUATION  
 12/09/14

SUBCONTRACTOR(S)

15-00001121 ELEC ELECTRIC PERMIT - STAND ALONE  
 12/03/14

3653 PELICAN PL  
 110-12-004  
 2280-01-04

HYBRID SOLAR

STRUCTURE - 000 000 SOLAR ARRAY  
 PERMIT TYPE - ELEC 00 ELECTRICAL PERMIT

ISSUE DATE VALUATION  
 12/12/14

SUBCONTRACTOR(S)

15-00001129 ELEC ELECTRIC PERMIT - STAND ALONE  
 12/04/14

2324 AYO DR  
 108-07-017  
 102-01-17

ESWAY ELECTRIC INC

STRUCTURE - 000 000 SOLAR ARRAY  
 PERMIT TYPE - ELEC 00 ELECTRICAL PERMIT

ISSUE DATE VALUATION  
 12/12/14

SUBCONTRACTOR(S)

15-00001130 ELEC ELECTRIC PERMIT - STAND ALONE  
 12/04/14

1350 STARDUST PL  
 114-17-073  
 2274-05-20

ESWAY ELECTRIC INC

STRUCTURE - 000 000 SOLAR ARRAY  
 PERMIT TYPE - ELEC 00 ELECTRICAL PERMIT

ISSUE DATE VALUATION  
 12/12/14

SUBCONTRACTOR(S)

15-00001131 ELEC ELECTRIC PERMIT - STAND ALONE  
 12/04/14

1971 CABANA DR  
 115-06-232  
 2278-13-08

ESWAY ELECTRIC INC

STRUCTURE - 000 000 SOLAR ARRAY  
 PERMIT TYPE - ELEC 00 ELECTRICAL PERMIT

ISSUE DATE VALUATION  
 12/12/14

SUBCONTRACTOR(S)

15-00001143 ELEC ELECTRIC PERMIT - STAND ALONE  
 12/09/14

3694 YAZOO CIR  
 113-08-441  
 2190-14-03

MCATLIN ELECTRIC CORP

APPLICATION TYPE AND DESCRIPTION  
 DATE

ADDRESS/  
 Parcel ID No.  
 TRACT-BLOCK-LOT

PROPERTY OWNER/  
 CONTRACTOR

15-00001143 (CONTINUED)

STRUCTURE - 000 000 200 AMP PANEL  
 PERMIT TYPE - ELEC 00 ELECTRICAL PERMIT

ISSUE DATE VALUATION  
 12/09/14

SUBCONTRACTOR(S)

15-00001144 ELEC ELECTRIC PERMIT - STAND ALONE  
 12/09/14

640 AQUAMARINE DR  
 110-08-302  
 2219-17-25

SILVERADO CUSTOM HOMES

STRUCTURE - 000 000 NEW SUB PANEL, 2-220 PLUGS AND 2-RECPY.  
 PERMIT TYPE - ELEC 00 ELECTRICAL PERMIT

ISSUE DATE VALUATION  
 12/12/14

SUBCONTRACTOR(S)

15-00001154 ELEC ELECTRIC PERMIT - STAND ALONE  
 12/09/14

2071 BURGUNDY DR  
 115-06-483  
 2278-25-12

RJB ELECTRIC INC

STRUCTURE - 000 000 ELECTRICAL ONLY FOR GAZEBO  
 PERMIT TYPE - ELEC 00 ELECTRICAL PERMIT

ISSUE DATE VALUATION  
 12/15/14

SUBCONTRACTOR(S)

15-00001158 ELEC ELECTRIC PERMIT - STAND ALONE  
 12/10/14

4038 CHERRY TREE BLVD  
 110-14-053  
 2282A-01-53

ESMAY ELECTRIC INC

STRUCTURE - 000 000 SOLAR ARRAY  
 PERMIT TYPE - ELEC 00 ELECTRICAL PERMIT

ISSUE DATE VALUATION  
 12/15/14

SUBCONTRACTOR(S)

15-00001159 ELEC ELECTRIC PERMIT - STAND ALONE  
 12/10/14

2260 SOTOL LN  
 108-13-013  
 109-01-13

ESMAY ELECTRIC INC

STRUCTURE - 000 000 SOLAR ARRAY  
 PERMIT TYPE - ELEC 00 ELECTRICAL PERMIT

ISSUE DATE VALUATION  
 12/15/14

SUBCONTRACTOR(S)

15-00001201 ELEC ELECTRIC PERMIT - STAND ALONE  
 12/12/14

3590 OUTPOST DR  
 114-11-199  
 2255-09-13

ESMAY ELECTRIC INC

STRUCTURE - 000 000 SOLAR ARRAY  
 PERMIT TYPE - ELEC 00 ELECTRICAL PERMIT

ISSUE DATE VALUATION  
 12/15/14

SUBCONTRACTOR(S)

15-00001248 ELEC ELECTRIC PERMIT - STAND ALONE  
 12/19/14

3796 YAZOO DR  
 113-08-454  
 2190-14-16

O/B (FOR CDD DATA BASE)

STRUCTURE - 000 000 ELEC TO GAZEBO UNDER 200 SQFT  
 PERMIT TYPE - ELEC 00 ELECTRICAL PERMIT

ISSUE DATE VALUATION  
 12/23/14

SUBCONTRACTOR(S)

TOTAL PERMITS ISSUED 28 TOTAL PERMITS HELD 0

TOTAL PERMIT VALUATION 0

APPLICATION DATE	APPLICATION TYPE AND DESCRIPTION	VALUATION	ADDRESS/ Parcel ID No. TRACT-BLOCK-LOT	PROPERTY OWNER/ CONTRACTOR
15-00001058	RSFP RESIDENTIAL POOL/SPA 11/21/14	\$18000	3680 BRAVE DR 111-15-042 2201-04-08	MOHAVE COUNTY POOLS
15-00001067	RSFP RESIDENTIAL POOL/SPA 11/24/14	\$45000	1881 SENTINEL DR 115-09-200 2299-07-20	ADVANTAGE POOLS
15-00001076	RSFP RESIDENTIAL POOL/SPA 11/25/14	\$20000	3686 PARKVIEW DR 111-03-169 2203-12-31	O/B (FOR CDD DATA BASE)
15-00001091	RSFP RESIDENTIAL POOL/SPA 11/26/14	\$20000	594 BURKEMO LN 109-08-037 134-03-12	MOHAVE COUNTY POOLS
15-00001092	RSFP RESIDENTIAL POOL/SPA 11/26/14	\$20000	2030 JAMAICA BLVD S 109-17-186 136-11-03	MOHAVE COUNTY POOLS
15-00001098	RSFP RESIDENTIAL POOL/SPA 12/01/14	\$59000	1850 KENWOOD DR 115-15-058 2320-05-06	SANDCASTLE POOLS
15-00001113	RSFP RESIDENTIAL POOL/SPA 12/02/14	\$18000	4021 CARLSBAD DR 111-14-446 2209-18-40	LEWIS POOLS INC
15-00001124	RSFP RESIDENTIAL POOL/SPA 12/04/14	\$12000	1924 PALO VERDE BLVD S 107-04-119A 106-04-05	O/B (FOR CDD DATA BASE)

-----  
 APPLICATION APPLICATION TYPE AND DESCRIPTION VALUATION  
 DATE VALUATION  
 ADDRESS/  
 Parcel ID No.  
 TRACT-BLOCK-LOT  
 PROPERTY OWNER/  
 CONTRACTOR  
 -----

15-00001124 (CONTINUED)  
 -----  
 STRUCTURE - 000 000 SPA & GAS LINE  
 PERMIT TYPE - SP 00 SWIMMING POOL AND/OR SPA  
 12/08/14  
 ISSUE DATE  
 SUBCONTRACTOR(S)  
 -----  
 15-00001140 RSFP RESIDENTIAL POOL/SPA \$12000  
 12/08/14  
 2759 CARIBBEAN DR  
 108-22-225  
 147-08-16  
 MOHAVE COUNTY POOLS  
 -----

STRUCTURE - 000 000 FB POOL & GAS LINE  
 PERMIT TYPE - SP 00 SWIMMING POOL AND/OR SPA  
 12/12/14  
 ISSUE DATE  
 SUBCONTRACTOR(S)  
 -----  
 15-00001192 RSFP RESIDENTIAL POOL/SPA \$33000  
 12/12/14  
 2439 VIEJO DR  
 109-27-238  
 2260-08-02  
 PRIMO CUSTOM POOLS INC  
 -----

STRUCTURE - 000 000 GUNITE POOL & SPA  
 PERMIT TYPE - SP 00 SWIMMING POOL AND/OR SPA  
 12/12/14  
 ISSUE DATE  
 SUBCONTRACTOR(S)  
 -----  
 15-00001196 RSFP RESIDENTIAL POOL/SPA \$45000  
 12/12/14  
 3780 SARATOGA AVE  
 111-02-074  
 2202-04-27  
 ADVANTAGE POOLS  
 -----

STRUCTURE - 000 000 SHOTCRETE POOL & SPA W/GAS LINE  
 PERMIT TYPE - SP 00 SWIMMING POOL AND/OR SPA  
 12/16/14  
 ISSUE DATE  
 SUBCONTRACTOR(S)  
 -----  
 15-00001209 RSFP RESIDENTIAL POOL/SPA \$15000  
 12/16/14  
 2443 VIEJO DR  
 109-27-237  
 2260-08-01  
 MOHAVE COUNTY POOLS  
 -----

STRUCTURE - 000 000 GUNITE POOL  
 PERMIT TYPE - SP 00 SWIMMING POOL AND/OR SPA  
 12/16/14  
 ISSUE DATE  
 SUBCONTRACTOR(S)  
 -----  
 15-00001210 RSFP RESIDENTIAL POOL/SPA \$20000  
 12/16/14  
 2859 BAYVIEW LN  
 105-10-027  
 2166-01-27  
 MOHAVE COUNTY POOLS  
 -----

STRUCTURE - 000 000 GUNITE POOL & SPA ENGINEERED  
 PERMIT TYPE - SP 00 SWIMMING POOL AND/OR SPA  
 12/16/14  
 ISSUE DATE  
 SUBCONTRACTOR(S)  
 -----  
 15-00001211 RSFP RESIDENTIAL POOL/SPA \$20000  
 12/16/14  
 1284 PARK TERRACE LN  
 115-09-149A  
 2299-04-30  
 MOHAVE COUNTY POOLS  
 -----

STRUCTURE - 000 000 ENGINEERED GUNITE POOL & PROTABILE SPA  
 PERMIT TYPE - SP 00 SWIMMING POOL AND/OR SPA  
 12/16/14  
 ISSUE DATE  
 SUBCONTRACTOR(S)  
 -----  
 15-00001216 RSFP RESIDENTIAL POOL/SPA \$45000  
 12/16/14  
 3067 MARACAIBO DR  
 108-25-061  
 2129-02-34  
 SANDCASTLE POOLS  
 -----

APPLICATION APPLICATION TYPE AND DESCRIPTION  
DATE VALUATION

ADDRESS/  
Parcel ID No.  
TRACT-BLOCK-LOT

PROPERTY OWNER/  
CONTRACTOR

15-00001216 (CONTINUED)

STRUCTURE - 000 000 SHOTCRETE POOL & SPA  
PERMIT TYPE - SP 00 SWIMMING POOL AND/OR SPA

ISSUE DATE  
12/29/14

SUBCONTRACTOR(S)

15-00001217 RSPF RESIDENTIAL POOL/SPA  
12/16/14 \$51000

1435 NAUTILUS DR  
104-35-116  
2180-07-19

SANDCASTLE POOLS

STRUCTURE - 000 000 SHOTCRETE POOL  
PERMIT TYPE - SP 00 SWIMMING POOL AND/OR SPA

ISSUE DATE  
12/29/14

SUBCONTRACTOR(S)

15-00001218 RSPF RESIDENTIAL POOL/SPA  
12/16/14 \$45000

3012 ALADDIN DR  
112-13-030  
2240-03-03

SANDCASTLE POOLS

STRUCTURE - 000 000 SHOTCRETE POOL & SPA  
PERMIT TYPE - SP 00 SWIMMING POOL AND/OR SPA

ISSUE DATE  
12/29/14

SUBCONTRACTOR(S)

15-00001226 RSPF RESIDENTIAL POOL/SPA  
12/17/14 \$48000

1091 AVIENDA DEL SOL  
113-20-010  
2372-01-10

ADVANTAGE POOLS

STRUCTURE - 000 000 SHOTCRETE POOL & SPA  
PERMIT TYPE - SP 00 SWIMMING POOL AND/OR SPA

ISSUE DATE  
ON HOLD

SUBCONTRACTOR(S)

15-00001228 RSPF RESIDENTIAL POOL/SPA  
12/17/14 \$30000

2235 ATLANTIC DR  
104-37-047  
2223-03-06

TROPICAL POOLS & DESIGN

STRUCTURE - 000 000 SHOTCRETE POOL  
PERMIT TYPE - SP 00 SWIMMING POOL AND/OR SPA

ISSUE DATE  
ON HOLD

SUBCONTRACTOR(S)

15-00001238 RSPF RESIDENTIAL POOL/SPA  
12/18/14 \$25000

2967 CARAVELLE DR  
105-13-012  
2165-01-12

ADVANTAGE POOLS

STRUCTURE - 000 000 SHOTCRETE POOL & SPA  
PERMIT TYPE - SP 00 SWIMMING POOL AND/OR SPA

ISSUE DATE  
12/22/14

SUBCONTRACTOR(S)

15-00001239 RSPF RESIDENTIAL POOL/SPA  
12/18/14 \$35000

337 PACIFIC DR  
110-13-170  
2282-09-26

ADVANTAGE POOLS

STRUCTURE - 000 000 SHOTCRETE POOL  
PERMIT TYPE - SP 00 SWIMMING POOL AND/OR SPA

ISSUE DATE  
12/22/14

SUBCONTRACTOR(S)

15-00001243 RSPF RESIDENTIAL POOL/SPA  
12/18/14 \$15000

3780 BRAVE DR  
111-03-094  
2203-09-05

MOHAVE COUNTY POOLS

APPLICATION TYPE AND DESCRIPTION  
 DATE VALUATION ADDRESS/  
 Parcel ID No.  
 TRACT-BLOCK-LOT  
 PROPERTY OWNER/  
 CONTRACTOR

15-00001243 (CONTINUED)

STRUCTURE - 000 000 GUNITE POOL,  
 PERMIT TYPE - SP 00 SWIMMING POOL AND/OR SPA  
 15-00001244 RSFP RESIDENTIAL POOL/SPA \$20000  
 12/18/14  
 930 AVALON AVE  
 104-40-207  
 2226-13-22  
 MOHAVE COUNTY POOLS

STRUCTURE - 000 000 GUNITE POOL, PORT SPA & GAS LINE  
 PERMIT TYPE - SP 00 SWIMMING POOL AND/OR SPA  
 15-00001251 RSFP RESIDENTIAL POOL/SPA \$15000  
 12/19/14  
 3897 KIOWA BLVD S  
 113-09-002  
 2270-01-02  
 MOHAVE COUNTY POOLS

STRUCTURE - 000 000 SHOTCRETE POOL,  
 PERMIT TYPE - SP 00 SWIMMING POOL AND/OR SPA  
 15-00001253 RSFP RESIDENTIAL POOL/SPA \$20000  
 12/19/14  
 3396 DESERT PL  
 113-07-021  
 2216-03-15  
 ADVANTAGE POOLS

STRUCTURE - 000 000 GUNITE POOL & GAS LINE  
 PERMIT TYPE - SP 00 SWIMMING POOL AND/OR SPA  
 15-00001262 RSFP RESIDENTIAL POOL/SPA \$20000  
 12/22/14  
 1907 SPRUCE DR  
 109-29-026  
 2302-01-26  
 MOHAVE COUNTY POOLS

TOTAL PERMITS ISSUED 23 TOTAL PERMITS HELD 3  
 TOTAL APPLICATION VALUATION 725,000

GRAND TOTAL ISSUED 23 GRAND TOTAL HELD 3  
 GRAND TOTAL APPLICATION VALUATION 725,000

ISSUE DATE 12/29/14  
 SUBCONTRACTOR(S)

ISSUE DATE 12/22/14  
 SUBCONTRACTOR(S)

ISSUE DATE 12/22/14  
 SUBCONTRACTOR(S)

ISSUE DATE 12/22/14  
 SUBCONTRACTOR(S)

ISSUE DATE 12/22/14  
 SUBCONTRACTOR(S)